

# MISSOULA COUNTY











## Missoula PM-10 Nonattainment Area

MISSOULA PM-10 Nonattainment Area:\*  
 T13N, R19W; Sections 2, 8, 11, 14, 15,  
 16, 17, 19, 20, 21, 22, 23, 24, 27,  
 28, 29, 30, 31, 32, 33 and 34;  
 T12N, R19W; Sections 4, 5, 6, 7;  
 T13N, R20W; Sections 23, 24, 25, 26,  
 35 and 36.

\* Boundary as described by 56 FR 56794,  
 November 6, 1991.

- 1 Boyd Park PM-10 SLAMS monitoring site.  
 TEOM sampler with Years of Record 1994 to  
 present. AIRS number 30-63-0024,  
 UTM location Zone 11, 727245mE; 5191741mN.
- 2 Health Department PM-10 SLAMS monitoring site.  
 HIVOL sampler with Years of Record 1986 to  
 present. AIRS number 30-63-0031,  
 UTM location Zone 12, 271750mE; 5195400mN.
- 3 Stone #1A PM-10 SLAMS monitoring site.  
 HIVOL sampler with Years of Record 1992 to  
 present. AIRS number 30-63-0034,  
 UTM location Zone 11, 719000mE; 5203200mN.
- 4 Stone #2 PM-10 SLAMS monitoring site.  
 HIVOL sampler with Years of Record 1992 to  
 present. AIRS number 30-63-0016,  
 UTM location Zone 11, 712804mE; 5202351mN.
- 5 Lolo Area PM-10 SLAMS monitoring site.  
 HIVOL sampler with Years of Record 1997 to  
 present. AIRS number 30-63-0035,  
 UTM location Zone 11, 722900mE; 5182510mN.

### LEGEND

-  Designated PM-10 Nonattainment Area Boundary
-  Improved Road
-  Interstate Highway
-  Trail
-  Railroad
-  River
-  Stream
-  Public Land Survey
-  Municipal Area
-  Water Body

NRIS does not guarantee the data for functionality,  
 accuracy, or being free from errors.  
 The user assumes responsibility to verify  
 usability for their purposes.

Background data from TIGER files and BLM  
 PLSS or UTM grid generated in Arc/Info.



Scale of Miles



Scale of Kilometers

