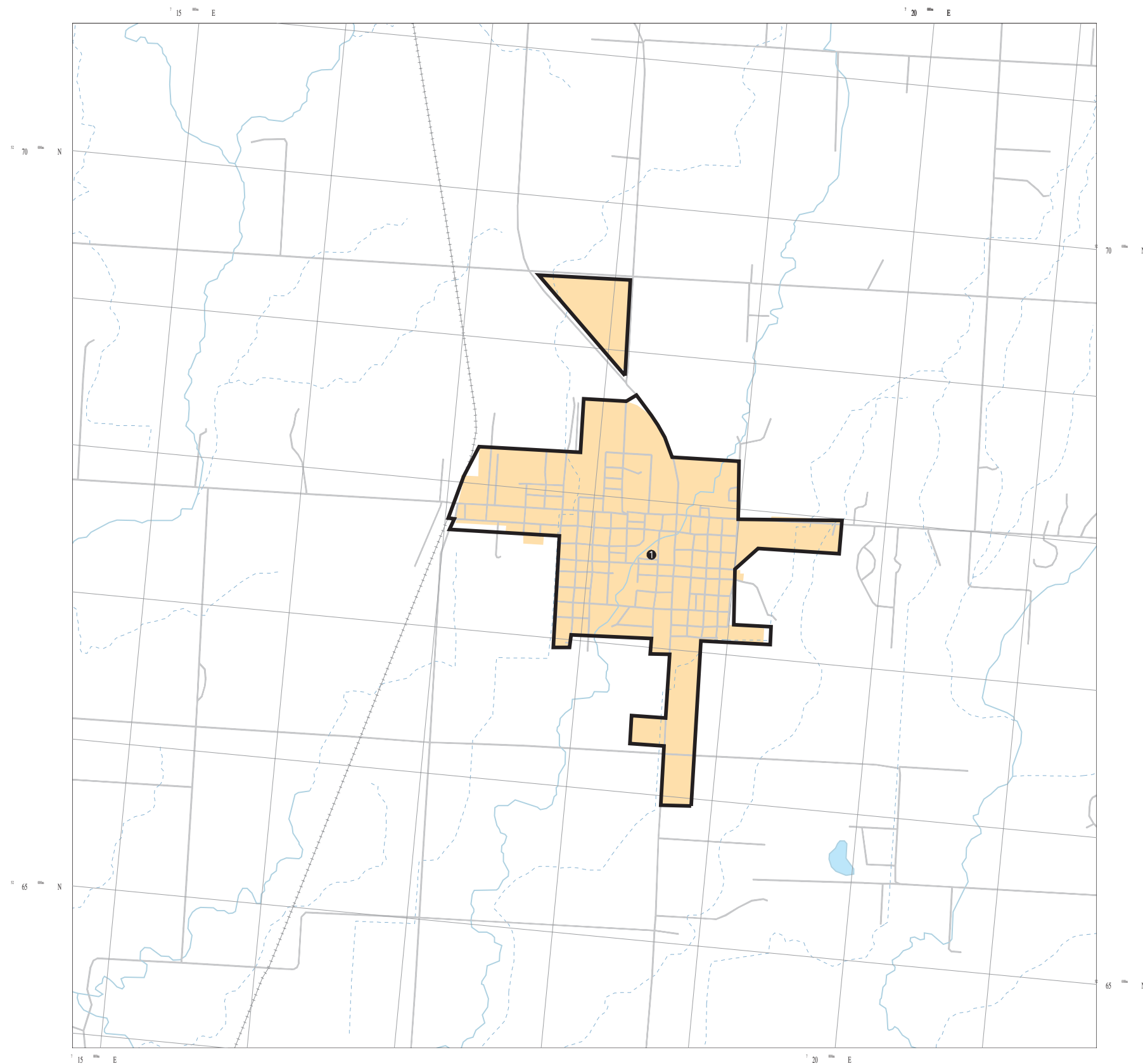


# LAKE COUNTY











## Ronan PM-10 Nonattainment Area

RONAN PM-10 Nonattainment Area:  
Boundary defined by the Ronan city limits.

① Ronan Park tribal monitoring site,  
AIRS number 30-047-0013, UTM location  
Zone 11, 718254mE; 5267580mN.



### LEGEND


-  Designated PM-10 Nonattainment Area Boundary
-  Improved Road
-  Interstate Highway
-  Trail
-  Railroad
-  River
-  Stream
-  UTM Grid
-  Municipal Area
-  Water Body

NRIS does not guarantee the data for functionality, accuracy, or being free from errors. The user assumes responsibility to verify usability for their purposes.

Background data from TIGER files and BLM PLSS or UTM grid generated in Arc/Info.



Scale of Feet



Scale of Meters

