Figure G-4

CHOTEAU LOOP PAGE 3

MPC Pipeline Study Area Resource Information

SILVER BOW GENERATION PROJECT

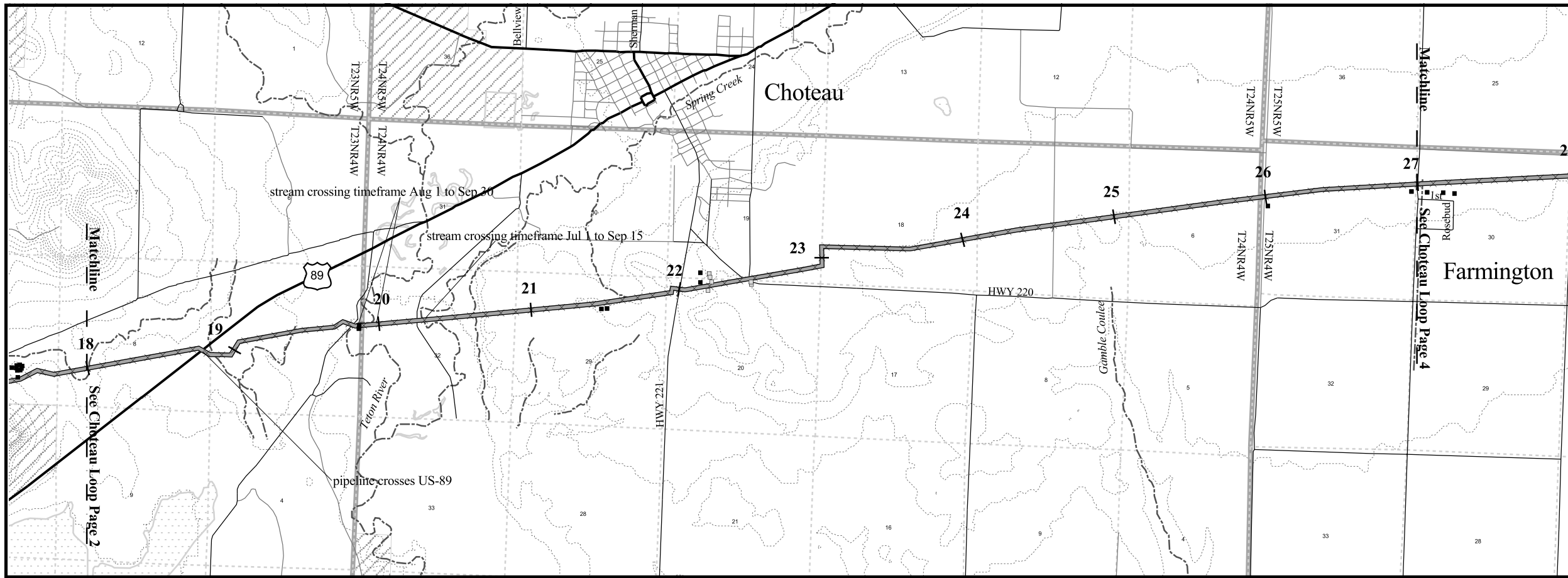

0.5 0 0.5 1 Miles

1:50,000

North

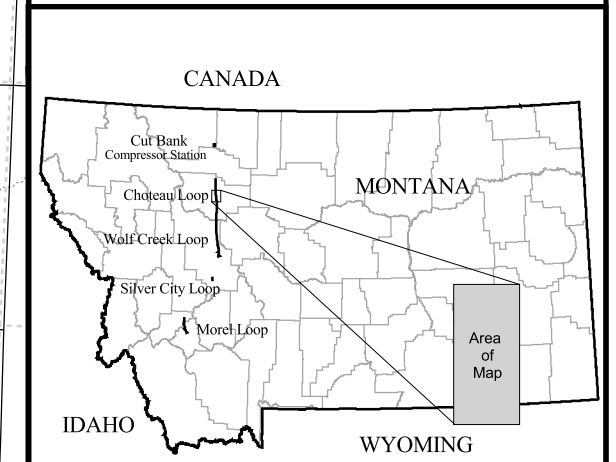

Date of Last Revision : 12/07/01 Rev.13_B_Stovall

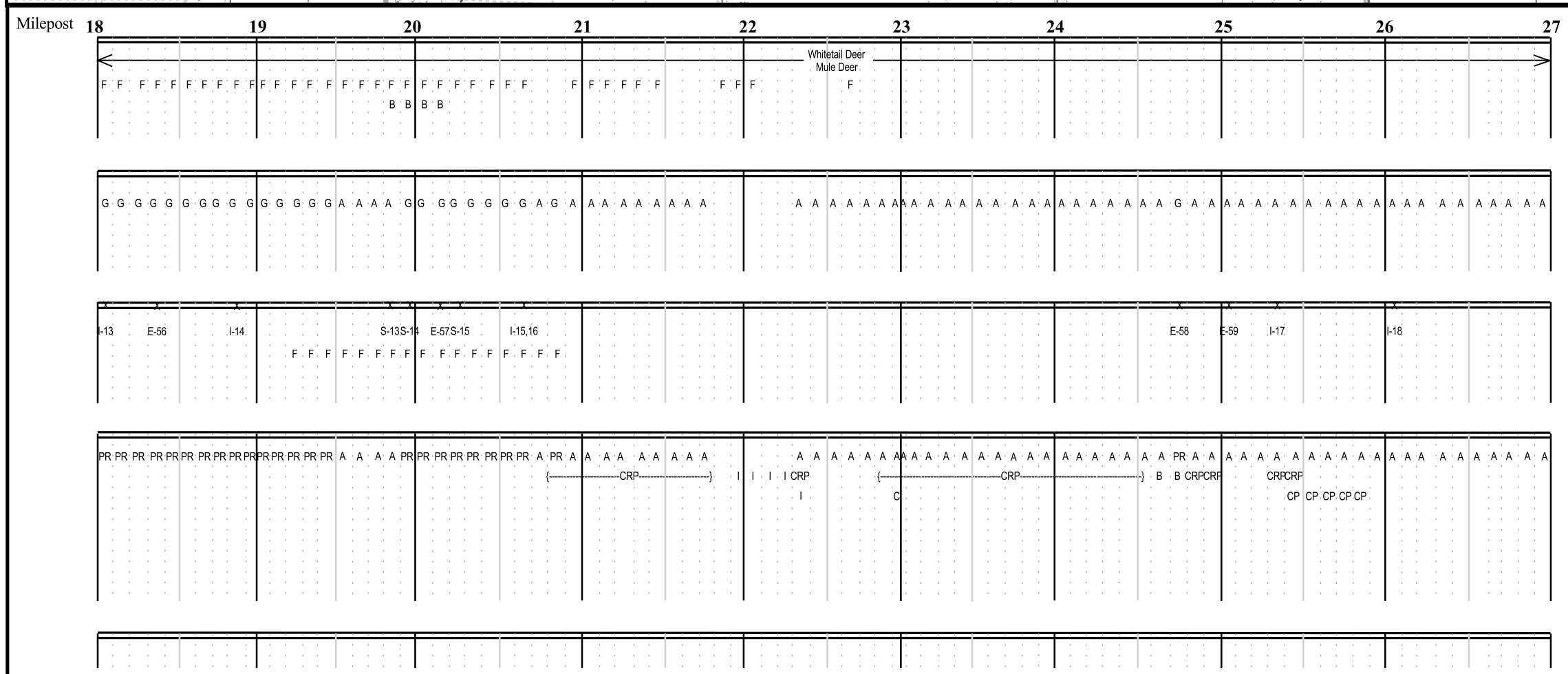

Wildlife

B - Bald Eagle
E - Elk
F - Ferruginous Hawk
M - Moose
MD - Mule Deer
P - Mountain Plover
PF - Peregrine Falcon
T - Westslope Cutthroat Trout
WD - Whitetail Deer

Vegetation

A - Agricultural Land
B - Barren
C - Coniferous forest
F - Broadleaf forest
G - Grassland/Herbaceous/Shrubland
I - Irrigated agriculture
MF - Mixed Forest
R - Riparian
Rk - Rock

Water Resources

E - Ephemeral
F - 100-Year floodplain
I - Irrigation ditch
S - Stream crossing
W - Emergent

Existing Land Use

A - Agricultural land
PR - Non - irrigated Pasture/Range land
AS - Air strip
B - Bee farm
CP - Central pivot irrigation
C - Commercial land
CRP - Conservation Reserve Program
G - Golf course
X - Highway crossing
I - Industrial land
P - Prime farm land
R - Residential land
S - Special feature
Sub - Subdivision

Soil

M - Moderate slope (15 - 29%)
H - High slope (>30%)

Basic Map Features

- Interstate freeway
- Federal highway
- State highway
- Arterial road
- Local road
- County boundary
- Contour
- Stream
- Water body

Public Land Survey System

- Township and range
- Section line

Project Components

- New and replacement pipe
- Milepost
- Tenth mile marker
- Compressor station

Land Ownership/Use Points

- Bureau of Land Management
- Forest Service
- Indian Reservation
- State of Montana
- Industrial building (within 1000 feet)
- House/Structure (within 1000 feet)