APPENDIX K
UPPER AND NORTH FORK BIG HOLE RIVER PLANNING AREA TMDL MAPS

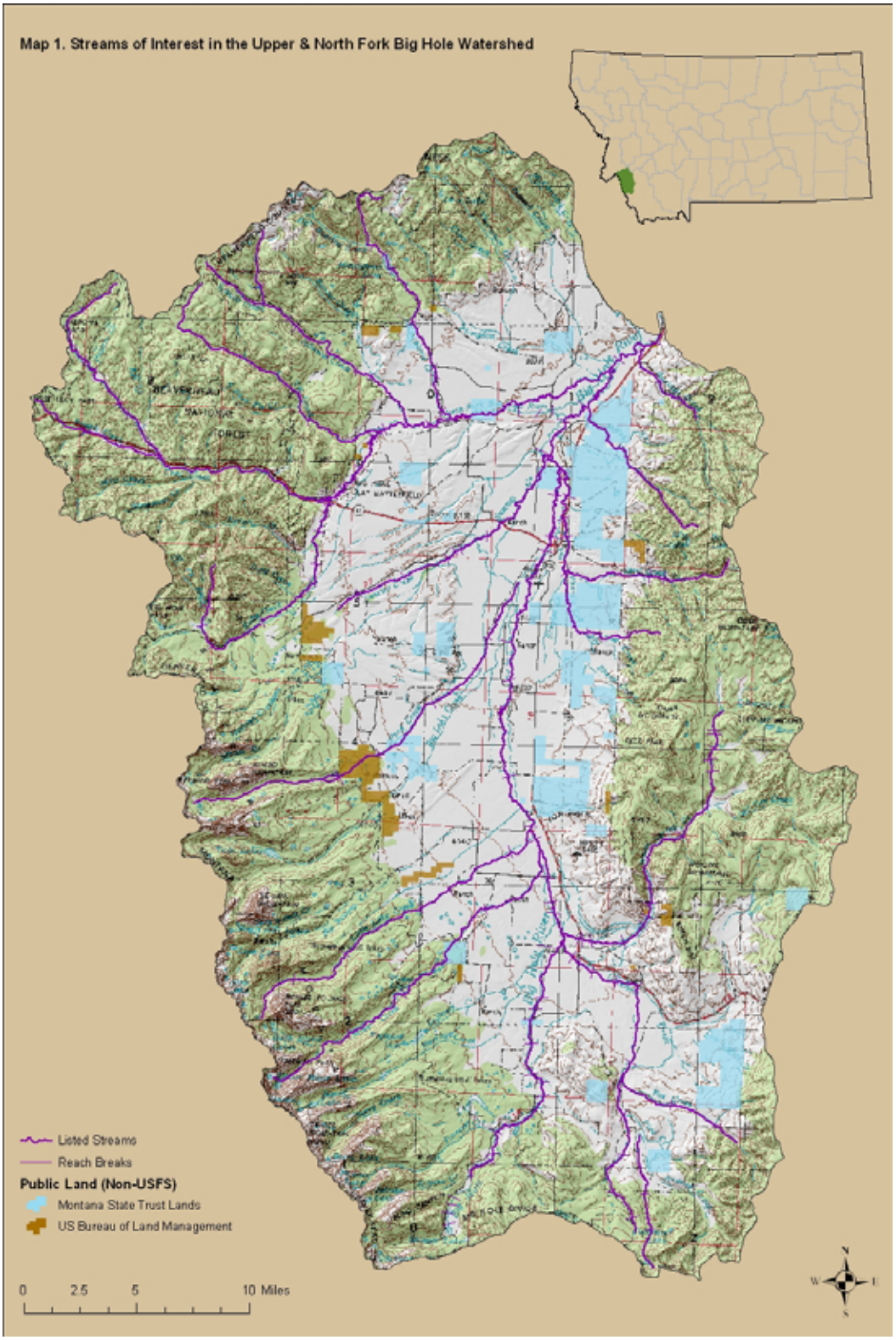

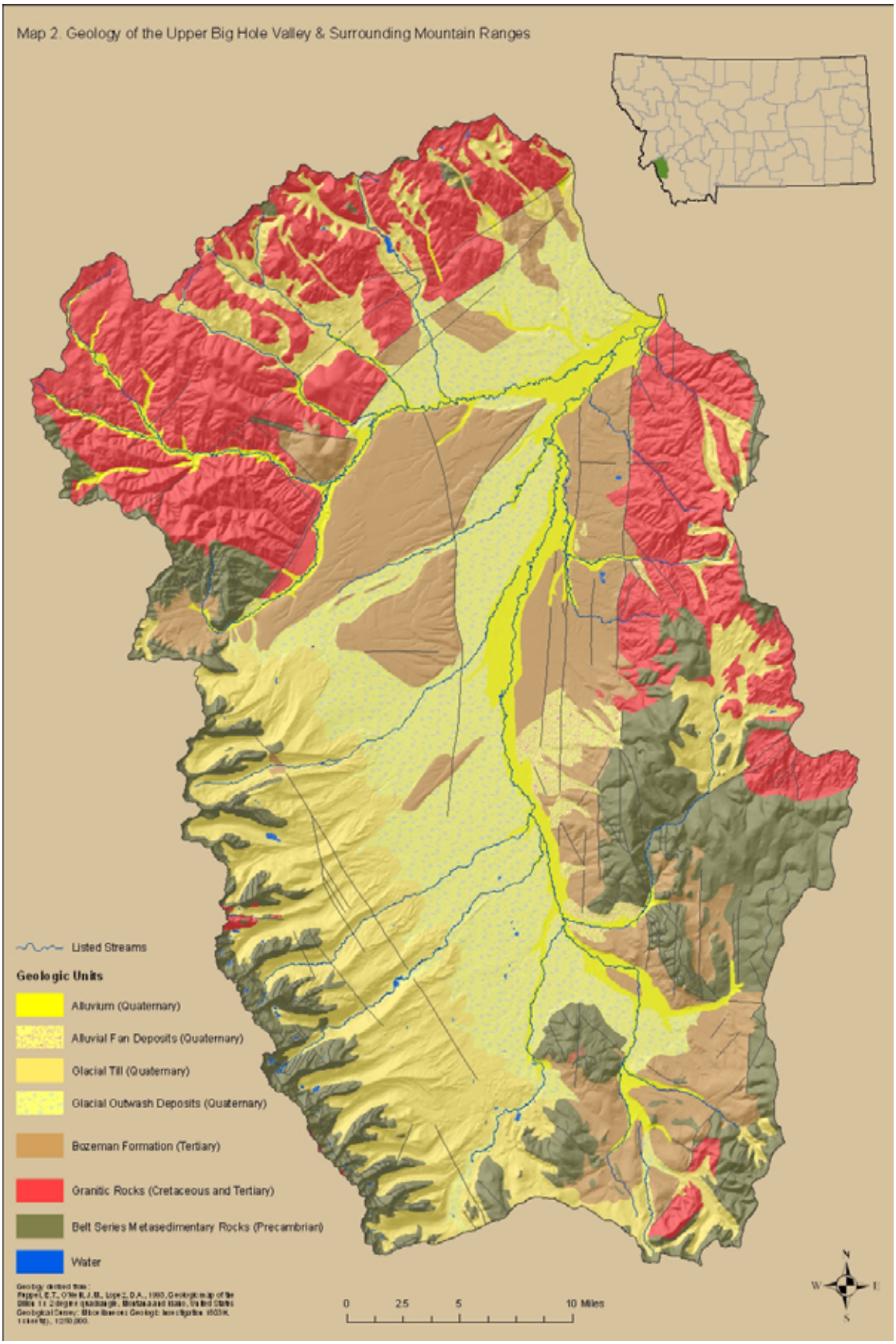
Map 2. Geology of the Upper Big Hole Valley & Surrounding Mountain Ranges
Listed Streams
Geologic Units
Alluvium (Quaternary)
Alluvial Fan Deposits (Quaternary)
Glacial Till (Quaternary)
Glacial Outwash Deposits (Quaternary)
Bozeman Formation (Tertiary)
Granitic Rocks (Cretaceous and Tertiary)
Belt Series Metasedimentary Rocks (Precambrian)
Water
0
2.5
5
10 Miles
N
W
E
S

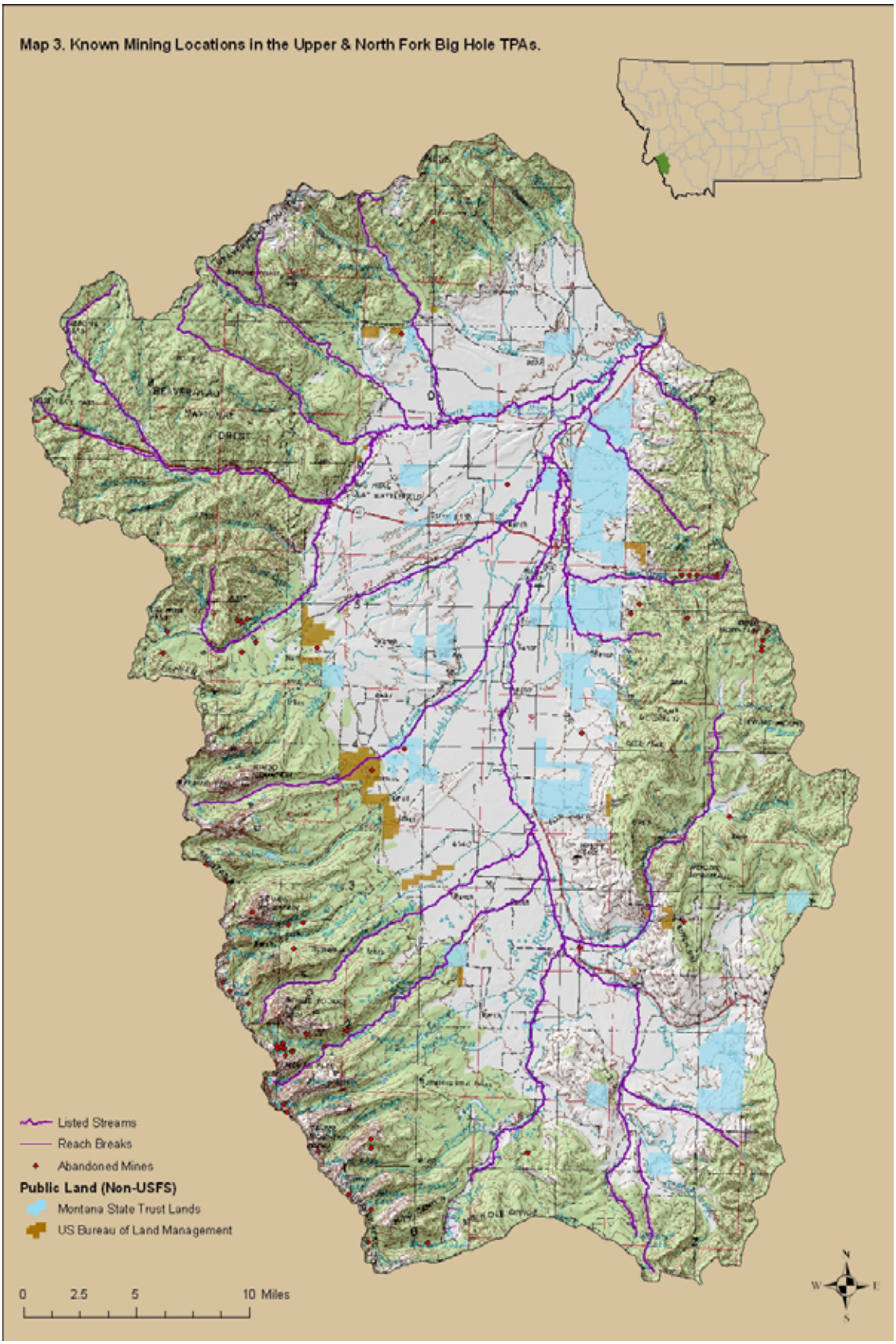
Map 3. Known Mining Locations in the Upper & North Fork Big Hole TPAs.
Listed Streams
Reach Breaks
Abandoned Mines
Public Land (Non-USFS)
Montana State Trust Lands
US Bureau of Land Management
0
2.5
5
10 Miles

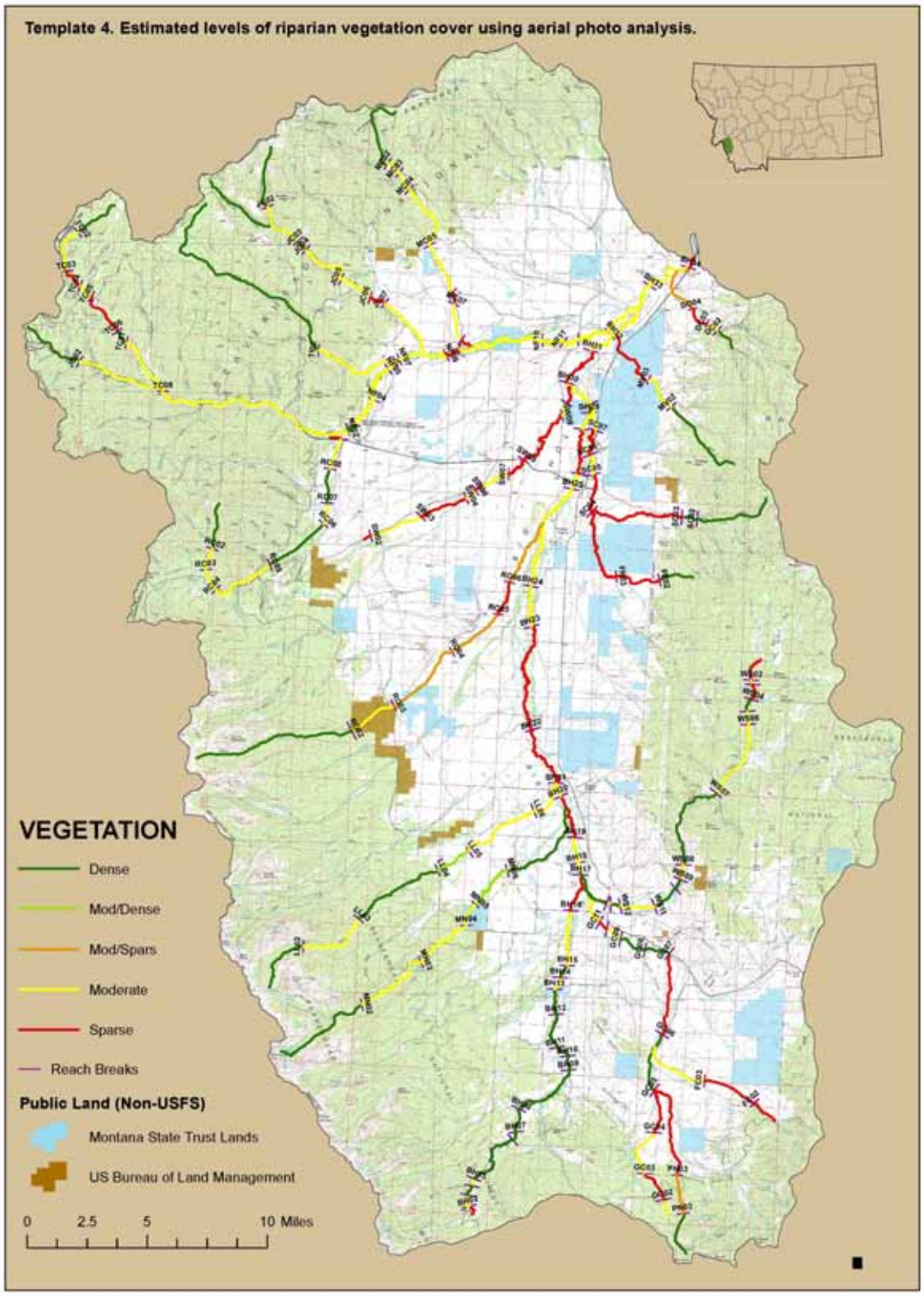
Template 4. Estimated levels of riparian vegetation cover using aerial photo analysis.
VEGETATION
Dense
Mod/Dense
Mod/Spars
Moderate
Sparse
Reach Breaks
Public Land (Non-USFS)
Montana State Trust Lands
US Bureau of Land Management
0
2.5
5
10 Miles