Appendix F

Wisconsin Creek

Wis #1. Wisconsin 8A - Looking upstream.

Wis #2. Wisconsin 8A - Looking downstream.

Wis #3. Wisconsin 7B - Looking upstream.

Wis #4. Wisconsin 7B - Looking downstream.



Wis #5. Wisconsin 6C - Looking upstream.

Wis #6. Wisconsin 6C - Looking downstream.

Wis #7. Wisconsin 5D - Looking downstream

Wis #8. Wisconsin 5D - Looking upstream.

Wis #9. Wisconsin 4E - Looking downstream.

Wis #10. Wisconsin 4E - Looking upstream.

Wis #11. Wisconsin 3F – Looking downstream.

Wis #12. Wisconsin 3F – Looking upstream.

Wis #13. Wisconsin 3G - Looking downstream.

Wis #14. Wisconsin 3G - Diversion.

Wis #15. Wisconsin 3G - Livestock watering.

Wis #16. Wisconsin 2H - Looking downstream.

Wis #17. Wisconsin 2H - Looking upstream.

Wis #18. Wisconsin 2I – Irrigation return.

Wis #19. Wisconsin 2I – Looking downstream

Wis #20. Wisconsin 2I – Looking upstream.

Wis #21. Wisconsin 2J – Livestock watering.

Wis #22. Wisconsin 2J – Looking across channel.

Wis #23. Wisconsin 2J – Bank erosion.

Wis #24. Wisconsin K – Looking upstream.

West Fork Ruby River

WFR #1. West Fork 3 – Looking Downstream.

WFR #2. West Fork 3 – Looking upstream.

WFR #3. West Fork 2 – Looking downstream.

WFR #4. West Fork 2 – Looking upstream.

WFR #5. West Fork 1 – Looking upstream.

WFR #6. Overview.

WFR #7. Muddy water.

WFR #8. Fence – sediment source.

WFR #9. Sediment source.

WFR #10. Grazing.

Warm Springs Creek

Warm Springs #1. WS 7B – Looking upstream.

Warm Springs #2. WS 7B – Another US view.

Warm Springs #3. WS 7B – Looking across stream.

Warm Springs #4. WS 6C – Looking upstream.

Warm Springs #5.WS6C–Looking DS, beaver dam.

Warm Springs #6.WS6C–Looking US, beaver dam.

Warm Springs #7. WS 5D – Looking downstream.

Warm Springs #8. WS 5D – Looking upstream.

Warm Springs #9. WS 4E – Looking downstream.

Warm Springs #10. WS 4E – Another DS view.

Warm Springs #11. WS 4E – Looking upstream.

Warm Springs #12. WS 3F – Looking DS.

Warm Springs #13. WS 3F – Looking upstream.

Warm Springs #14. WS 2G – Looking DS.

Warm Springs #15. WS 2G – Looking upstream.

Warm Springs #16. WS 2G – Another US view.

Warm Springs #17. WS 1H – Looking upstream.

Warm Springs #18. WS 1H – Another US view.

Warm Springs #19. WS 1H – Confluence.

Warm Springs # 20. WS 5D RU6.

Upper Ruby River

URR #1. Upper Ruby River 11A – Looking DS.

URR #2. Upper Ruby River 11A – Looking US.

URR #3. Upper Ruby River 10B – Looking DS.

URR #4. Upper Ruby River 10B – Looking US.

URR #5. Upper Ruby River 9C – Looking DS.

URR #6. Upper Ruby River 9C – Looking US.

URR #7. Upper Ruby River 8D – Looking US.

URR #8. Upper Ruby River 8D–Another US view.

URR #9. Upper Ruby River 8D – Looking across.

URR #10. Upper Ruby River 7E – Looking US.

URR #11. Upper Ruby River 7E–Another US view.

URR #12. Upper Ruby River 7E –Looking across.

URR #13. Upper Ruby River 6 – Looking US.

URR #14. Upper Ruby River 6–Another US view.

URR #15. Upper Ruby River 6I – Looking DS.

URR #16. Upper Ruby River 6I – Looking US.

URR #17. Upper Ruby River 6H – Looking DS.

URR #18. Upper Ruby River 6H – Looking US.

URR #19. Upper Ruby River 6H – Looking across.

URR #20. Upper Ruby River 5J – Looking DS.

URR #21. Upper Ruby River 5J – Looking US.

URR #22. Upper Ruby River 4G – Looking US.

URR #23. Upper Ruby River 4G–Another US view.

URR #24. Upper Ruby River 1F – Looking DS.

URR #25. Upper Ruby River 1A – Looking DS.

URR #26. Upper Ruby River 1A – Cattle damage.

URR #27. Upper Ruby River Muddy.

Sweetwater Creek

SWC #1. Sweetwater 7H – Looking upstream.

SWC #2. Sweetwater 7H – Beaver dam.

SWC #3. Sweetwater 7H – Cattle trampling.

SWC #4. Sweetwater 6G – Looking upstream.

SWC #5. Sweetwater 6G – Looking downstream.

SWC #6. Sweetwater 6G–Looking across channel.

SWC #7. Sweetwater 5F – Dry channel.

SWC #8. Sweetwater 5F – Some pooled water.

SWC #9. Sweetwater 4E – Beaver pond.

SWC #10. Sweetwater 4E – Another beaver pond.

SWC #11. Sweetwater 3D – Looking downstream.

SWC #12. Sweetwater 3D – Looking upstream.

SWC #13. Sweetwater 2C – Dry channel.

SWC #14. Sweetwater 2C – Pooled water.

SWC #15. Sweetwater 1B – Overgrown channel.

SWC #16. Sweetwater 1B – Overgrown channel.

SWC #17. Sweetwater 1B – Across channel.

SWC #18. Sweetwater 1A – Dry channel.

SWC #19. Sweetwater 1A – Dry channel.

SWC #20. Sweetwater 1A – Dry channel.


SWC#21. Looking US into Sweetwater Creek.

SWC #22. North Fk. Sweetwater C– Looking DS.

SWC #23. North Fk. Sweetwater C– Looking US.

SWC #24. North Fk Sweetwater B–Looking DS.

SWC #25. North Fk. Sweetwater C– Looking US.

SWC #26. North Fk. Sweetwater B – Headwaters.

SWC #27. North Fk. Sweetwater A–Looking DS.

SWC #28. North Fk. Sweetwater A – Looking US.

SWC #29. North Fork Sweetwater A - Springs.

Shovel Creek

Shovel #1. Shovel 4 – Looking across.

Shovel #2. Shovel 3 – Looking across.

Shovel #3. Shovel 3 – Looking upstream.

Shovel #4. Shovel 2 – Looking across.

Shovel #5. Shovel 1 – Looking downstream.

Shovel #6. Shovel 1 – Looking upstream.

Shovel #7. Looking downstream.

Shovel #8. Looking upstream.

Ramshorn Creek

Ram #1. Ramshorn 6A – Looking upstream.

Ram #2. Ramshorn 6B – Looking downstream.

Ram #3. Ramshorn 6B – Looking upstream.

Ram #4.Ramshorn 6B–Looking across.

Ram #5. Ramshorn 5C – Looking upstream.

Ram #6. Ramshorn 5C – Another upstream view.

Ram #7. Ramshorn 5D – Looking upstream.

Ram #8. Ramshorn 5D – Another upstream view.

Ram #9. Ramshorn 4E – Looking downstream.

Ram #10. Ramshorn 4E – Looking across.

Ram #11. Ramshorn 2F – Looking downstream.

Ram #12. Ramshorn 2F – Looking upstream.

Ram #13. Ramshorn 2F – Another upstream view.

RAM#14. Off-cast material from grading piled directly above stream channel

Poison Creek

Poison #1. Poison A – Looking downstream.

Poison #2. Poison A – Looking upstream.

Poison #3. Poison B – Looking downstream.

Poison #4. Poison B – Looking upstream.

Poison #5. Poison C – Looking downstream.

Poison #6. Poison C – Looking upstream.

Poison #7. Poison C – Cattle damage.

North Fork Greenhorn Creek

NFG #1. North Fork Greenhorn 1A – Looking upstream.

NFG #2. North Fork Greenhorn 1A.

Mormon Creek

Mor #1. Mormon 4A – Looking downstream.

Mor #2. Mormon 4A – Looking upstream.

Mor #3. Mormon 3B – Looking upstream.

Mor #4. Mormon 3B – Looking across.

Mor #5. Mormon 2C – Looking downstream.

Mor #6. Mormon 2C – Looking upstream.

Mor #7. Mormon 1D.

Mor #8. Mormon 1D.

Mill Creek

Mill #1. Mill 5C – Looking downstream.

Mill #2. Mill 5C – Looking upstream.

Mill #3. Mill 5D – Looking downstream.

Mill #4. Mill 5D – Looking upstream.

Mill #5. Mill 5E – Looking downstream.

Mill #6. Mill 5E – Looking upstream.

Mill #7. Mill 4A – Looking downstream.

Mill #8. Mill 4A – Looking upstream.

Mill #9. Mill 4B – Looking downstream.

Mill #10. Mill 4B – Looking upstream.

Mill #11. Mill 3F – Looking downstream.

Mill #12. Mill 3F – Another downstream view.

Mill #13. Mill 3F – Looking upstream.

Mill #14. Mill 3G – Looking downstream.

Mill #15. Mill 3G – Looking upstream.

Mill #16. Mill 2H – Looking upstream.


Mill #17. Mill 2H2 – Looking upstream.

Mill #18. Mill 2I – Looking upstream.

Mill #19. Mill A – Looking downstream.

Mill #20. Mill A – Looking upstream.

Mill #21. Upstream of town of Sheridan.

Mill #22. Town of Sheridan.

Mill #23. Downstream of Town of Sheridan.

Mill #24. More muddy water DS of Sheridan.

Middle Fork Ruby

MFR #1. Middle Fork Ruby 2B – Looking upstream.

MFR #2. Middle Fork Ruby 2B – Beaver dam.

MFR #3. Middle Fork Ruby 2B – Beaver dam.

MFR #4. Middle Fork Ruby 1C – Looking DS.

MFR #5. Middle Fork Ruby 1C – Looking US.

MFR #6. Middle Fork Ruby 1C – Looking US.

Lower Ruby River

LRR #1. Lower Ruby River 14A – Spillway.

LRR #2. Lower Ruby River 14A – Looking US.

LRR #3. Lower Ruby River 14A – Looking US.

LRR#4. Lower Ruby Riv 13B – Looking across.

LRR #5. Lower Ruby River 13B – Looking US.

LRR #6. Lower Ruby River 13B – Looking US.

LRR #7. Lower Ruby River 12E – Looking DS.

LRR #8. Lower Ruby River 12E – Looking US.

LRR #9. Lower Ruby River 11C2 – Looking DS.

LRR #10. Lower Ruby Riv 11C2 – Looking US.

LRR #11. Lower Ruby River 11C – Looking DS.

LRR #12. Lower Ruby River 11C – Looking US.

LRR #13. Lower Ruby River 11C – Looking US.

LRR #14. Lower Ruby River 11D – Looking DS.

LRR #15. Lower Ruby River 11D – Looking US.

LRR #16. Lower Ruby River 11F – Looking DS.

LRR #17. Lower Ruby River 11F – Looking US.

LRR #18. Lower Ruby River 10G – Looking DS.

LRR #19. Lower Ruby River 10G – Looking US.

LRR #20. Lower Ruby River 6K – Looking DS.

LRR #21. Lower Ruby River 6K – Looking US.

LRR #22. Lower Ruby River 5J – Looking US.

LRR #23. Lower Ruby River 5I – Looking DS.

LRR #24. Lower Ruby River 5I – Looking US.

LRR #25. Lower Ruby River 4H – Looking DS.

LRR #26. Lower Ruby River 4H – Looking US.

LRR #27. Lower Ruby River 1L – Looking DS.

LRR #28. Lower Ruby River 1L – Looking US.

LRR #29. Diversion.

LRR #30. Clearing.

Clear Creek

Clear #1. Clear Creek C – Looking upstream.

Clear #2. Clear Creek B – Looking upstream.

Clear #3. Clear Creek A – Looking upstream.

Clear #4. Clear Creek A – Looking across.

Indian Creek



Indian #1. Indian Creek – Fish barrier.



Indian #2. Indian Creek – Looking upstream.

Indian #3. Indian 5C – Looking downstream.

Indian #4. Indian 5C – Looking downstream.

Indian #5. Indian 5C – Looking across.

Indian #6. Indian 5C2 – Looking downstream.

Indian #7. Indian 5C2 – Looking upstream.

Indian #8. Indian 4D – Looking upstream.

Indian #9. Indian 4E – Looking downstream.

Indian #10. Indian 4E – Looking upstream.

Indian #11. Indian 3F – Looking downstream.



Indian #12. Indian 3G.

Indian #13. Indian 2H.

Indian #14. Indian 2H.

Indian #15.

Indian #16. Beaver ponds.

Indian 17# . More beaver ponds.

Hawkeye Creek

Haw #1. Hawkeye 2 – Looking downstream.

Haw #2. Hawkeye 2 – Looking upstream.

Haw #3. Hawkeye 1 – Looking downstream.

Haw #4. Hawkeye 1 – Looking upstream.

Haw #5. Old beaver dam.

Garden Creek

Garden #1. Garden 4D – Looking downstream.

Garden #2. Garden 4D – Looking upstream.

Garden #3. Garden 3C – Looking DS.

Garden #4. Garden 3C – Another DS view.

Garden #5. Garden 3C – Looking upstream.

Garden #6. Garden 1A – Looking downstream.

Garden #7. Garden 1A – Looking upstream.

East Fork Ruby River

EFR #1. East Fork Ruby 4.

EFR #2. East Fork Ruby 4 - Landslide.

EFR #3. East Fork Ruby 4A – Looking downstream.

EFR #4. East Fork Ruby 4A – Looking upstream.

EFR #5. East Fork Ruby 4A – Black Butte.

EFR #6. East Fork Ruby 3B – Looking DS.

EFR #7. East Fork Ruby 3B – Looking upstream.

EFR #8. East Fork Ruby 2C – Looking DS.

EFR #9. East Fork Ruby 2C – Looking upstream.

EFR #10. East Fork Ruby 1D – Looking DS.

EFR #11. East Fork Ruby 1D – Looking upstream.

EFR #12. Another view of Black Butte.

EFR #13.

EFR #14. Overview – Snowcrest.

Cottonwood Creek

Cot #1. Cottonwood 3A – Overview.

Cot #2. Cottonwood 3A – Looking upstream.

Cot #3. Cottonwood 3A2 – Looking upstream.

Cot #4. Cottonwood 3A2 – Cattle damage.

Cot #5. Cottonwood 2B

Cot #6. Cottonwood 2B

Cot #7. Cottonwood 1C

Cot #8. Cottonwood 1C

Coal Creek

Coal #1. Coal 3A – Upstream end looking DS.

Coal #2. Coal 3A – Landslide.

Coal #3. Coal 3A - Looking upstream.

Coal #4. Coal 3A - Another upstream view.

Coal #5. Coal 3A – Looking upstream.

Coal #6. Coal 2B – Looking upstream.

Coal #7. Coal 2B.

Coal #8. Coal 1A – Looking downstream.

Coal #9. Coal 1A – Looking upstream.

California Creek

Cal #1. California 5 – Looking downstream.

Cal #2. California 5 – Looking upstream.

Cal#3. California 4 – Looking downstream.

Cal #4. California 4 – Looking upstream.

Cal #5. California 3C – Looking downstream.

Cal #6. California 3C – Looking upstream.

Cal #7. California 2 – Looking downstream.

Cal #8. California 2 – Looking upstream.

Cal #9. California E – Looking downstream.

Cal #10. California E – Looking upstream.

Cal #11. California E – Sheep corral.

Cal #12. California 2D – Looking upstream.

Cal #13. California 2B – Looking downstream.

Cal #14. California 2B – Looking upstream.

Cal #15. California 2A – Looking downstream.

Cal #16. California 2A – Looking – upstream.

Cal #17. California – Beaver dam.

Burnt Creek

Burnt #1. Burnt D – Looking downstream.

Burnt #2. Burnt D – Looking upstream.

Burnt #3. Burnt C – Looking downstream.

Burnt #4. Burnt C – Looking upstream.

Burnt #5. Burnt B – Looking downstream.

Burnt #6. Burnt B – Looking upstream.

Burnt #7. Burnt B – Headcut.

Burnt #8. Burnt A – Looking downstream.

Burnt #9. Burnt A – Looking upstream.

Burnt #10. Meadow above Burnt Creek Falls.


Burnt #11. Burnt Creek Falls.

Burnt #12. Burnt Creek Falls.

Basin Creek

Basin #1. Basin 3A – Looking downstream.

Basin #2. Basin 3A – Looking upstream.

Basin #3. Basin 3A – Looking upstream (2).

Basin #4. Basin 3A – Looking across.

Basin #5. Basin 2B – Looking upstream.

Basin #6. Basin 2B – Beaver pond.

Basin #7. Basin 1C – Looking downstream.

Basin #8. Basin 1C – Looking upstream.

Basin #9. Basin 1C – Beaver dam.

Basin#10. Basin 1C – Looking across channel.

Browns Gulch

Browns #1. Browns Gulch – Looking downstream.

Browns #2. Browns Gulch – Downstream view.

Browns #3. Browns Gulch – Looking upstream.

Browns #4. Browns Gulch – Upstream view.

Browns #5. Browns Gulch – Mine remains.

Granite Creek

Granite #1. Granite Creek – Looking downstream.

Granite #2. Granite Creek – Downstream view.

Granite #3. Granite Creek – Downstream view.

Granite #4. Granite Creek – Looking across channel.

Granite #5. Granite Creek – Beaver dam.

Alder Creek

Alder #1. Alder 5F – Looking downstream.

Alder #2. Alder 5F – Looking upstream.

Alder #3. Alder 5F – Road crossing.

Alder #4. Alder 4E – Looking downstream.

Alder #5. Alder 4E – Looking upstream.

Alder #6. Alder 4E – Ford.

Alder #7. Alder 3D – Looking downstream.

Alder #8. Alder 3D – Looking upstream.

Alder #9. Alder 3D

Alder #10. Alder 2C – Looking downstream.

Alder #11. Alder 2C – Looking upstream.

Alder #12. Alder 2C – General sediment source.