
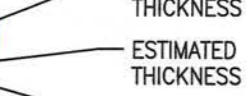
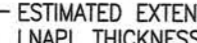



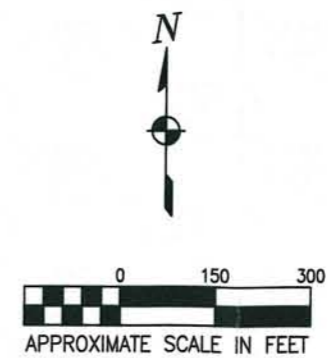


LEGEND

-  ESTIMATED AREA WHERE APPARENT LNAPL THICKNESS IS ≥ 1 FOOT
-  ESTIMATED AREA WHERE APPARENT LNAPL THICKNESS IS < 1 FOOT
-  ESTIMATED EXTENT OF MEASURABLE APPARENT LNAPL THICKNESS
-  SHALLOW MONITORING WELL LOCATION
-  OPERABLE RECOVERY WELL LOCATION
-  RECOVERY/INTERCEPTOR TRENCH LOCATION

NOTES:

- 1) LNAPL DISTRIBUTION BASED ON MONITORING DATA FROM DECEMBER 1999 AND ON STRATAPROBE SAMPLING RESULTS FROM APRIL 1995 AND JUNE 1999. 1995 STRATAPROBE LOCATIONS ARE NOT SHOWN.



Kennedy/Jenks Consultants

BURLINGTON NORTHERN FUELING FACILITY
HAVRE, MT

**LNAPL DISTRIBUTION - DECEMBER 1999
(WEST)**

0996021.05/RI/P09SK050