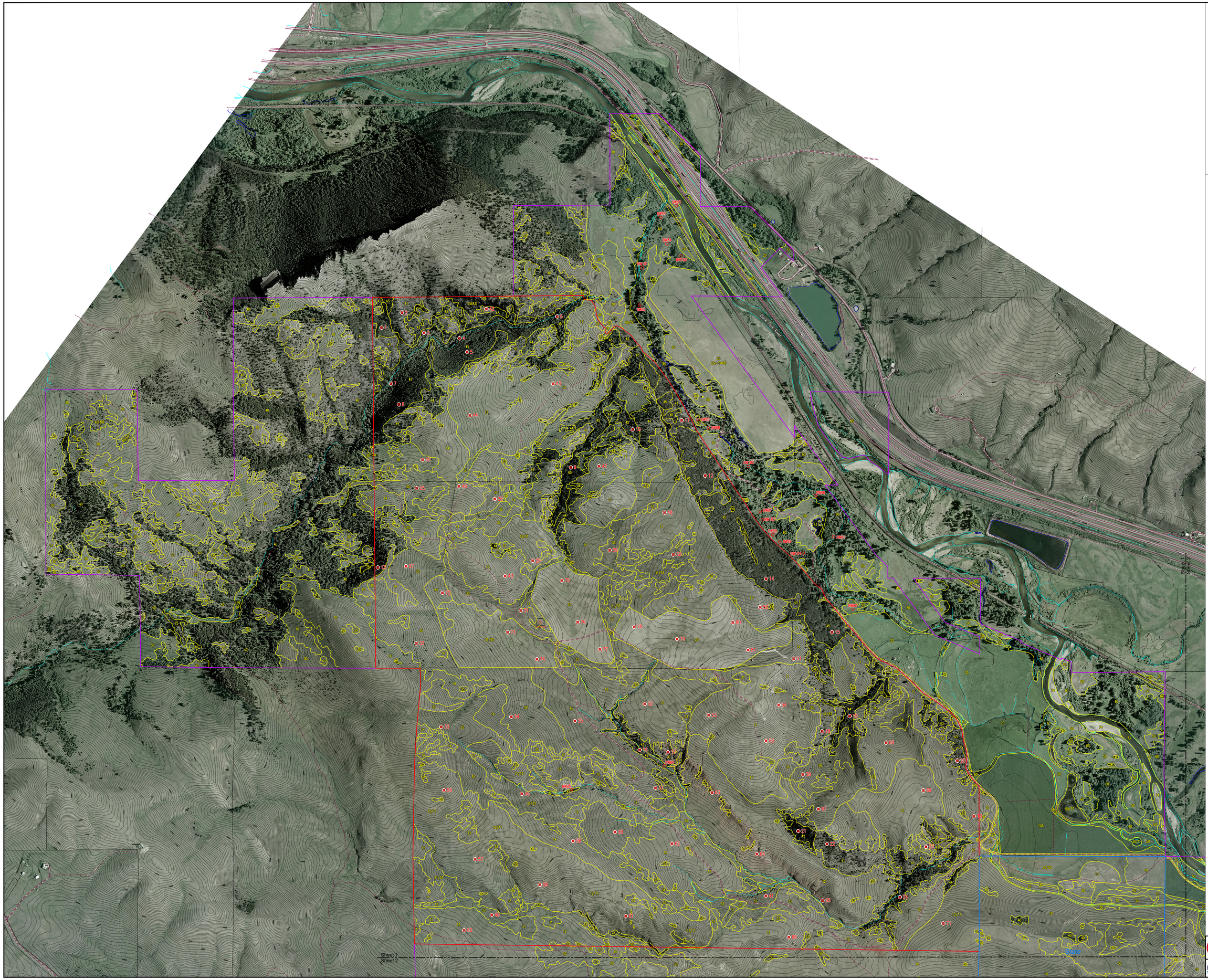

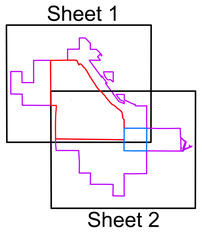

LEGEND

- Extensive Study Area
- Intensive Study Area
- Vegetation Type Boundary
- 81 Upland Vegetation Sample Site
- RW104 Riparian / Wetland Sample Site

MAP SYMBOL	VEGETATION TYPE
10	**GRASSLAND**
10D	Disturbed Grassland
11	*Agropyron spicatum/Poa secunda* habitat type
12	*Agropyron spicatum/Agropyron smithii* habitat type
13	*Festuca idahoensis/Agropyron spicatum* habitat type
14	*Festuca campestris/Agropyron spicatum* habitat type
20	**TAME PASTURE**
20	Tame Pasture
20A	Alfalfa
30	**SHRUBLAND**
31	*Artemisia tridentata/Poa secunda* community type
32	*Artemisia tridentata /Agropyron smithii* community type
33	*Artemisia tridentata/Agropyron spicatum* habitat type
34	*Artemisia tridentata/Festuca idahoensis* habitat type
35	*Artemisia tridentata/Festuca campestris* habitat type
36	*Symphoricarpos occidentalis/Poa pratensis* community type
37	*Prunus virginiana/Agropyron spicatum* community type
40	**CONIFER FOREST AND WOODLAND**
41	*Juniperus scopulorum/Agropyron spicatum* community type
42	*Pinus ponderosa/Agropyron spicatum* habitat type
43	*Pseudotsuga menziesii/Agropyron spicatum* habitat type
44	*Pseudotsuga menziesii/Festuca campestris* habitat type
45	*Pseudotsuga menziesii/Physocarpus malvaceus* habitat type
50	**HERBACEOUS RIPARIAN AND WETLAND**
51	*Poa pratensis* community type
52	*Agrostis stolonifera* community type
53	*Bromus inermis* community type
54	*Typha latifolia* community type
55	*Carex nebraskensis* community type
56	*Carex pellita* habitat type
57	*Carex utriculata* habitat type
60	**WOODY RIPARIAN AND WETLAND**
61	*Symphoricarpos occidentalis* community type
62	*Salix exigua-Cornus sericea* community type
63	*Juniperus scopulorum/Cornus sericea* habitat type
64	*Populus balsamifera/Symphoricarpos occidentalis* community type
65	*Populus balsamifera/Cornus sericea* community type
66	*Populus tremuloides/Cornus sericea* habitat type
70	**MISCELLANEOUS**
71	Roads, Railroads
72	Residential and Related
73	Water
74	Gravel Bar
75	Rock Outcrop, Scree
NS	Not Surveyed

Note: Acreages for composite map units (mosaic of vegetation types) are generated using the following percentages:

Map Unit	Percent of Acreage
x/y	60/40
x(y)	75(25)

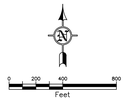

Montana Limestone Resources
Vegetation

WESTECH Environmental Services, Inc.
P.O. Box 6045
(406) 443-0990
Helena, Montana 59604

SCALE: 1"=400'	Plate
DATE: 01/23/14	1
DRAWN BY: DC	
CHECKED BY: DC	
FILE NO. 1-1 Vegetation	SHEET 1 of 2

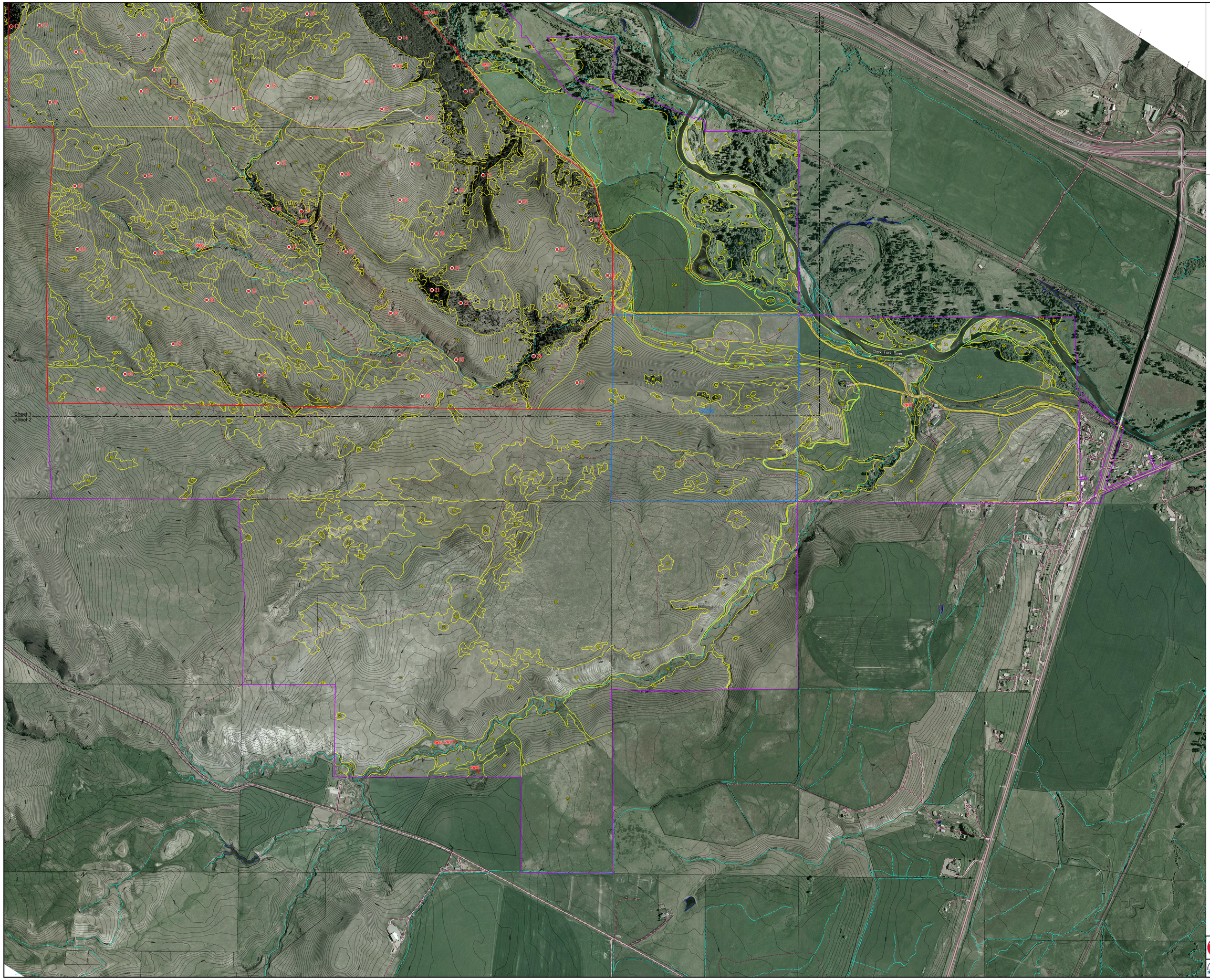

LEGEND

- Extensive Study Area
- Intensive Study Area
- Vegetation Type Boundary
- ⊗81 Upland Vegetation Sample Site
- ○RW104 Riparian / Wetland Sample Site

MAP SYMBOL	VEGETATION TYPE
10	**GRASSLAND**
100	Disturbed Grassland
11	*Agropyron spicatum/Poa secunda* habitat type
12	*Agropyron spicatum/Agropyron smithii* habitat type
13	*Festuca idahoensis/Agropyron spicatum* habitat type
14	*Festuca campestris/Agropyron spicatum* habitat type
20	**TAME PASTURE**
20	Tame Pasture
20A	Alfalfa
30	**SHRUBLAND**
31	*Artemisia tridentata/Poa secunda* community type
32	*Artemisia tridentata /Agropyron smithii* community type
33	*Artemisia tridentata/Agropyron spicatum* habitat type
34	*Artemisia tridentata/Festuca idahoensis* habitat type
35	*Artemisia tridentata/Festuca campestris* habitat type
36	*Symphoricarpos occidentalis/Poa pratensis* community type
37	*Prunus virginiana/Agropyron spicatum* community type
40	**CONIFER FOREST AND WOODLAND**
41	*Juniperus scopulorum/Agropyron spicatum* community type
42	*Pinus ponderosa/Agropyron spicatum* habitat type
43	*Pseudotsuga menziesii/Agropyron spicatum* habitat type
44	*Pseudotsuga menziesii/Festuca campestris* habitat type
45	*Pseudotsuga menziesii/Physocarpus malvaceus* habitat type
50	**HERBACEOUS RIPARIAN AND WETLAND**
51	*Poa pratensis* community type
52	*Agrostis stolonifera* community type
53	*Bromus inermis* community type
54	*Typha latifolia* community type
55	*Carex nebrascensis* community type
56	*Carex pellita* habitat type
57	*Carex utriculata* habitat type
60	**WOODY RIPARIAN AND WETLAND**
61	*Symphoricarpos occidentalis* community type
62	*Salix exigua-Cornus sericea* community type
63	*Juniperus scopulorum/Cornus sericea* habitat type
64	*Populus balsamifera/Symphoricarpos occidentalis* community type
65	*Populus balsamifera/Cornus sericea* community type
66	*Populus tremuloides/Cornus sericea* habitat type
70	**MISCELLANEOUS**
71	Roads, Railroads
72	Residential and Related
73	Water
74	Gravel Bar
75	Rock Outcrop, Scree
NS	Not Surveyed

Note: Acreages for composite map units (mosaic of vegetation types) are generated using the following percentages:

Map Unit	Percent of Acreage
x/y	60/40
x(y)	75(25)

N

0 200 400 800
Feet

Montana Limestone Resources
Vegetation

WESTECH Environmental Services, Inc.
Bozeman, Montana
406.443.4068

SCALE 1"=400'	Plate
DATE 2/2014	1
DRAWN BY: DC	
CHECKED BY: DC	
FILE MAP: Veg2.dwg	SHEET 2 OF 2