

Morning Agenda

1



Welcome & Introductions



DEQ Internet Pages



DEQ Guidance Documents



Process Improvement Subgroup



Lunch on your own!



Return by 1 PM

Introductions & Who's New

2

NEW GOVERNOR – GREG GIANFORTE



NEW DIRECTOR – CHRIS DORRINGTON

'NEW' BUREAU CHIEF – TERRI MAVENCAMP



'NEW' SECTION SUPERVISOR – MARLA STREMCHA

NEW BILLINGS STAFF – JONATHAN LOVE



NEW BOZEMAN STAFF – ERIC KRUEGER





Waste Management & Remediation Division

Resources

Abandoned Mine Lands

Federal Superfund & Construction

Contaminated Site Clean-Up

Waste & Underground Tank Management

Petroleum Tank Cleanup Section



Section Overview

- Information
- Consultants Day 2021
- Reports & Approved Work Plans
- Resources
- Related Links
- Contacts
- Webinars and Trainings

Attend the 2021 DEQ Consultants Day

AGENDA

Stay current on regulations and helpful tips and tricks to make your job easier. This year, Consultants Day is online so you can participate from anywhere and get the information you need. We hope you can join us!

Consultants Day

Feb. 23, 2021
10 a.m.-2:30 p.m.

Hosted by DEQ's
Petroleum Tank Cleanup Section



REGISTER HERE!

(Register independently to get a meeting invitation to the EVENT)

The online meeting link will be sent to you after completion of the registration form. You will need the link you receive via email to access the meeting on Feb. 23. Registration contact information is used to update our mailing list and Consultants List. Contact information will remain private and will not be used for any other purpose. Thank you!

The PTCS Website

Yep- It's Changing... Again!





Featured Content



Discover DEQ's Data



Montana Burn Requests and Restrictions WMA



Montana Federal Superfund Project Boundaries




Montana DEQ Lead in Schools

DEQ's Geographic Information System (GIS) is a geographically based system of people, technology, and data providing spatial awareness and decision making to support DEQ's mission to protect, sustain, and improve a clean and healthful environment. DEQ's GIS supports internal and external business processes for data collection, management, analysis, and public interaction through web based services and mobile apps.

Have questions? [Contact Us](#)




Groups



Montana Air Quality

Owner: MontanaDEQGIS
Created: Feb 5, 2021 Last Updated: Feb 12, 2021
Viewable by: Everyone (public)


Content shared with the public from the Air Program at Montana DEQ.



Montana Cleanup & Remediation

Owner: MontanaDEQGIS
Created: Feb 16, 2021 Last Updated: Feb 16, 2021
Viewable by: Everyone (public)

Content provided by the Cleanup and Remediation Programs of the Montana Department of Environmental Quality (DEQ).



Montana Energy

Owner: MontanaDEQGIS
Created: Feb 16, 2021 Last Updated: Feb 16, 2021
Viewable by: Everyone (public)

Content provided by the Energy Office of the Montana Department of Environmental Quality (DEQ).



Montana Mining

Owner: MontanaDEQGIS
Created: Feb 16, 2021 Last Updated: Feb 16, 2021
Viewable by: Everyone (public)


Content provided by the Mining Programs of the Montana Department of Environmental Quality (DEQ).



Montana Waste Management

Owner: MontanaDEQGIS
Created: Feb 16, 2021 Last Updated: Feb 16, 2021
Viewable by: Everyone (public)

Content provided by the Waste Management Programs of the Montana Department of Environmental Quality (DEQ).



Montana Water Quality

Owner: MontanaDEQGIS
Created: Feb 12, 2021 Last Updated: Feb 16, 2021
Viewable by: Everyone (public)

Content provided by the Water Quality Programs of the Montana Department of Environmental Quality (DEQ).



gis.deq.mt.gov/portal/home/group.html?id=8595e9f3527b4c0badbbdaa6b62caff#overview

Apps Suggested Sites Imported From IE Other Work

Home Gallery Map Scene Groups

Montana Cleanup & Remediation

Overview Content Members

Content provided by the Cleanup and Remediation Programs of the Montana Department of Environmental Quality (DEQ).
owned by MontanaDEQGIS

Share

Description

The Cleanup and Remediation Programs of the Montana Department of Environmental Quality (DEQ) include:

- Abandoned Mines
- Brownfields
- Facilities
- Superfund Projects
- Petroleum Releases

More information on these programs can be found on DEQ's website at <http://deq.mt.gov/Land#cleanup>

Recently added content

View All Group Content

 Cleanup & Remediation Upper Blackfoot Mining Co... by mtdeqWasteMngmnt Created: Feb 17, 2021 Updated: Feb 17, 2021 View Count: 6	 Cleanup & Remediation Montana Abandoned Mine... by mtdeqWasteMngmnt Created: Feb 16, 2021 Updated: Feb 16, 2021 View Count: 18	 Cleanup & Remediation Montana State Superfund (S... by mtdeqWasteMngmnt Created: Jan 8, 2021 Updated: Feb 16, 2021 View Count: 81	 Cleanup & Remediation Montana State Superfund (S... by mtdeqWasteMngmnt Created: Jan 8, 2021 Updated: Feb 16, 2021 View Count: 69
 Cleanup & Remediation Montana State Superfund (S... by mtdeqWasteMngmnt Created: Jan 8, 2021 Updated: Feb 16, 2021 View Count: 46	 Cleanup & Remediation Montana Petroleum Releases by mtdeqWasteMngmnt Created: Feb 5, 2021 Updated: Feb 16, 2021 View Count: 75	 Cleanup & Remediation Montana Petroleum Release ... by mtdeqWasteMngmnt Created: Jan 20, 2021 Updated: Feb 16, 2021 View Count: 36	 Cleanup & Remediation Montana Federal Superfund... by mtdeqWasteMngmnt Created: Dec 30, 2020 Updated: Feb 16, 2021 View Count: 150

Details

Created: February 16, 2021
Viewable by: **Everyone (public)**
Contributors: **Members**
Members list: **Visible to group owner and managers**
10

Owner

MO MontanaDEQGIS

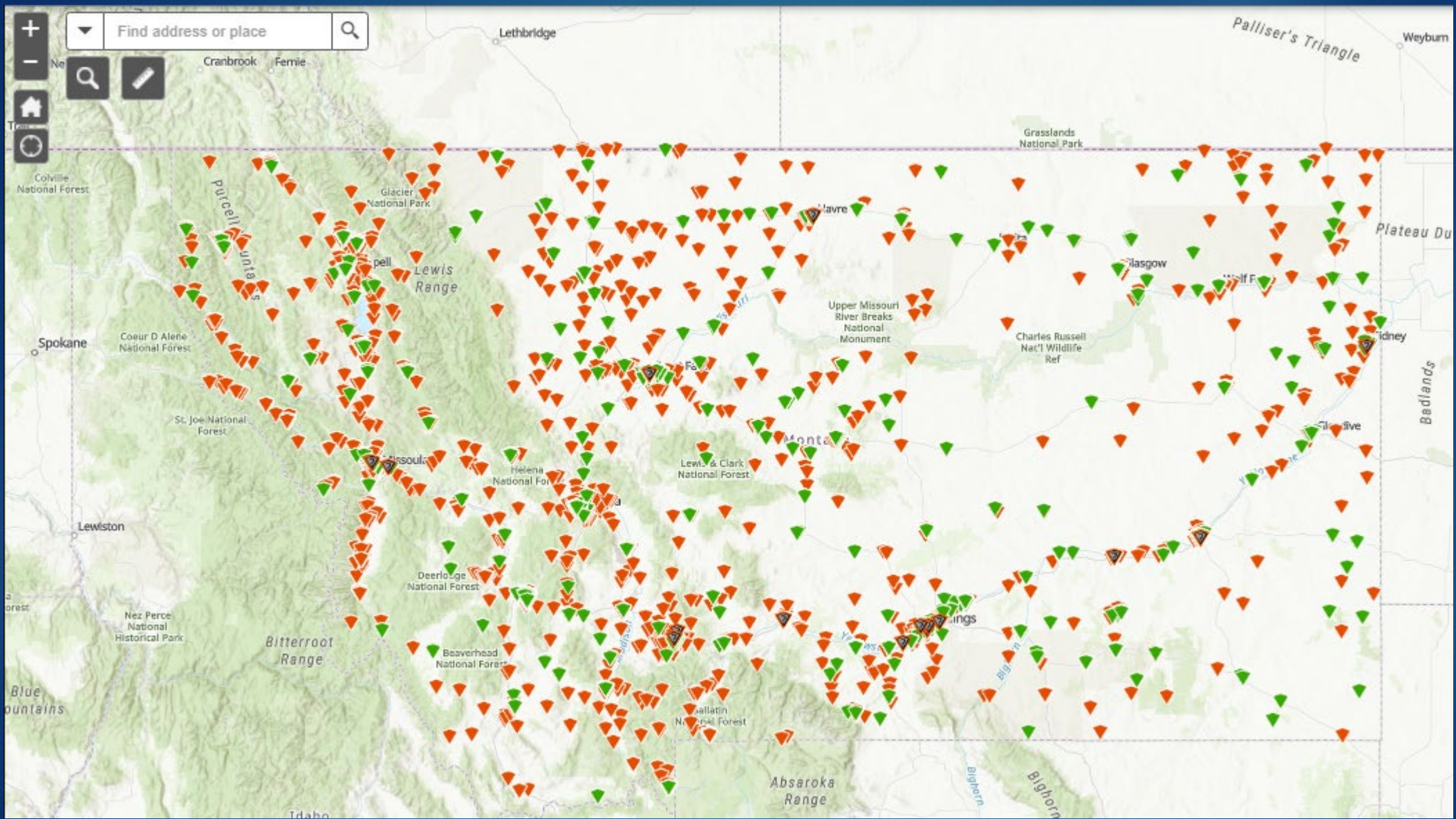
Tags

Montana DEQ, Cleanup, Remediation

<https://gis.deq.mt.gov>

Use
"Montana
Petroleum
Releases"





EQUIS & The Data Portal

QUICK CHECK...

9



ANY QUESTIONS?

DEQ Guidance Documents

10

