

LEGEND

- 4496.457 BASE OF TAILINGS ELEVATION
- 24 BASE OF TAILINGS DEPTH
- REMOVAL BOUNDARY
- - - CHANNEL MIGRATION ZONE BOUNDARY
- CULTURAL FEATURES/NO DISTURBANCE
- PRESERVE VEGETATION/NO DISTURBANCE

NOTES

- ALL UNDERGROUND UTILITIES MAY NOT BE SHOWN, AND LOCATIONS SHOWN MAY VARY FROM ACTUAL POSITION. CONTRACTOR IS RESPONSIBLE FOR UTILITY LOCATES PRIOR TO DISTURBING SUBSURFACE.

TETRA TECH

www.tetra-tech.com
 825 West Custer Avenue
 Helena, Montana 59602
 PHONE: 406-443-5210 FAX: 406-442-7182

DEQ

Montana Department of Environmental Quality

7/17/2018 3:21:59 PM - CIVIL/MONTANA DEPARTMENT OF ENVIRONMENTAL QUALITY 14-560584 - TO 38 CFR PHASE 15&16 CM 110-2D CADD SHEET FILESC-01-02-03-03 EXISTING CONDITIONS.DWG - FIELD STEVE

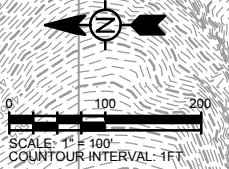
MARK	DATE	DESCRIPTION	BY
0	7/20/18	ISSUED FOR CONSTRUCTION	SEF

Client: DEPARTMENT OF ENVIRONMENTAL QUALITY
 Proj. Loc.: DEER LODGE, MONTANA
CFR REACH A, PHASES 15 AND 16
 CLARK FORK SITE

Project No.: 114-560584
 Designed By: MLH
 Drawn By: SEF
 Checked By: MLH

C1

Bar Measures 1 inch



1
XS1

2
XS1

3
XS2

PROTECT CULTURAL RESOURCES IN THIS AREA. GKR WILL REQUIRE ACCESS TO THIS LOCATION THROUGHOUT PROJECT.

18" SHALLOW BURIED IRRIGATION LINE. PROTECT AND PRESERVE

IRRIGATION LINE CLEANOUT, PROTECT AND PRESERVE

NO DISTURBANCE AREA

PRESERVE VEGETATION

PRESERVE SLICKENS

PROTECT & PRESERVE HEAD GATE

KHOR'S MANNING DITCH

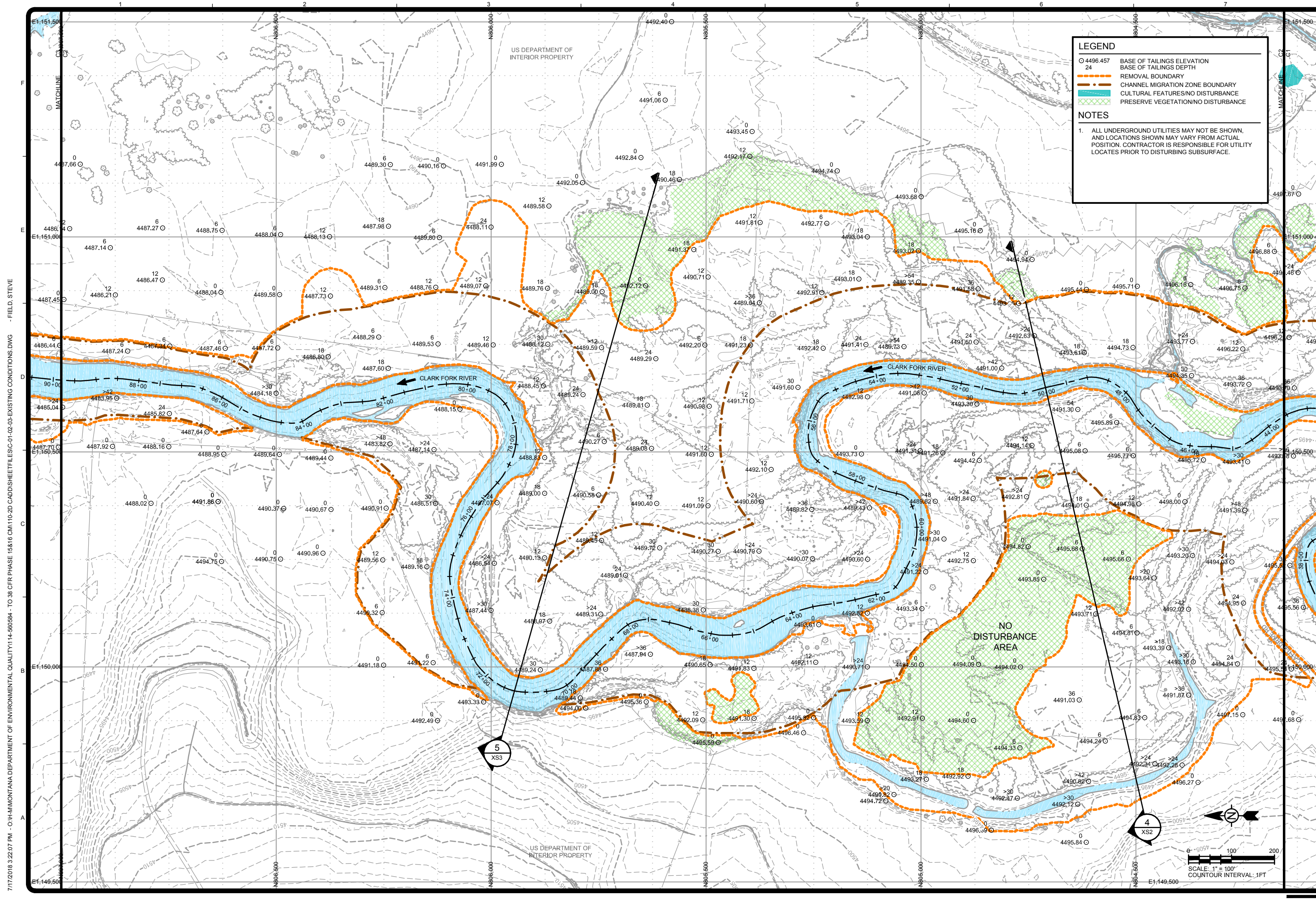
US DEPARTMENT OF INTERIOR PROPERTY

CITY OF DEER LODGE PROPERTY

FINCHER PROPERTY



SCALE: 1" = 100"
 COUNTOUR INTERVAL: 1FT



LEGEND

- 4496.457 BASE OF TAILINGS ELEVATION
- 24 BASE OF TAILINGS DEPTH
- REMOVAL BOUNDARY
- - - CHANNEL MIGRATION ZONE BOUNDARY
- ▨ CULTURAL FEATURES/NO DISTURBANCE
- ▨ PRESERVE VEGETATION/NO DISTURBANCE

NOTES

- ALL UNDERGROUND UTILITIES MAY NOT BE SHOWN, AND LOCATIONS SHOWN MAY VARY FROM ACTUAL POSITION. CONTRACTOR IS RESPONSIBLE FOR UTILITY LOCATES PRIOR TO DISTURBING SUBSURFACE.

TETRA TECH

www.tetra-tech.com
 825 West Custer Avenue
 Helena, Montana 59602
 PHONE: 406-443-6210 FAX: 406-442-7182

DEQ

Montana Department of Environmental Quality

7/17/2018 3:22:07 PM - CIVIL/MONTANA DEPARTMENT OF ENVIRONMENTAL QUALITY\114-560584 - TO 38 CFR PHASE 15&16 CMI\110-2D CADD\SHEET\FESC-01-02-03-03-EXISTING CONDITIONS.DWG - FIELD STEVE


MARK	DATE	DESCRIPTION
0	7/20/18	ISSUED FOR CONSTRUCTION

Client: DEPARTMENT OF ENVIRONMENTAL QUALITY
 Proj. Loc.: DEER LODGE, MONTANA
 CFR REACH A, PHASES 15 AND 16
 CLARK FORK SITE

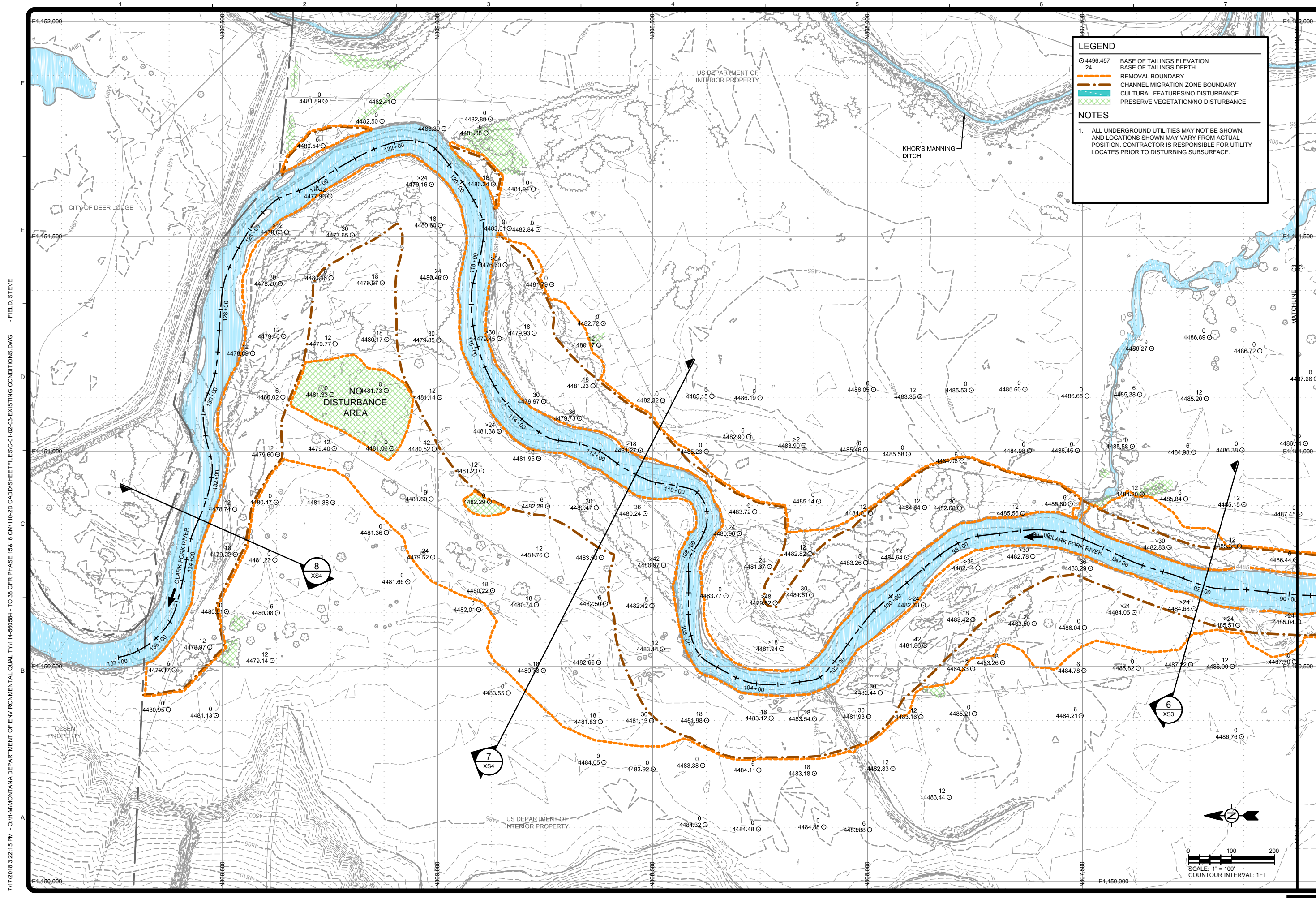
Project No.: 114-560584
 Designed By: MEH
 Drawn By: SEF
 Checked By: MEH

C2

Bar Measures 1 inch



Copyright Tetra Tech



LEGEND

- 4496.457 BASE OF TAILINGS ELEVATION
- 24 BASE OF TAILINGS DEPTH
- REMOVAL BOUNDARY
- - - CHANNEL MIGRATION ZONE BOUNDARY
- ▨ CULTURAL FEATURES/NO DISTURBANCE
- ▨ PRESERVE VEGETATION/NO DISTURBANCE

NOTES

- ALL UNDERGROUND UTILITIES MAY NOT BE SHOWN, AND LOCATIONS SHOWN MAY VARY FROM ACTUAL POSITION. CONTRACTOR IS RESPONSIBLE FOR UTILITY LOCATES PRIOR TO DISTURBING SUBSURFACE.

7/17/2018 3:22:15 PM - CIVIL-MONTANA DEPARTMENT OF ENVIRONMENTAL QUALITY\14-560584 - TO 38 CFR PHASE 15&16 CM\110-2D\CADD\SHEET\FEESC-01-02-03-03-EXISTING CONDITIONS.DWG - FIELD, STEVE

TETRA TECH
www.tetra-tech.com
825 West Custer Avenue
Helena, Montana 59602
PHONE: 406-443-5210 FAX: 406-442-7182

DEQ
Montana Department of Environmental Quality

MARK	DATE	DESCRIPTION
0	7/20/18	ISSUED FOR CONSTRUCTION
SEF		

Client: DEPARTMENT OF ENVIRONMENTAL QUALITY
Proj. Loc.: DEER LODGE, MONTANA
CFR REACH A, PHASES 15 AND 16
CLARK FORK SITE

EXISTING CONDITIONS AND TEST PIT LOCATIONS

Project No.: 114-560584
Designed By: MLH
Drawn By: SEF
Checked By: MLH

C3

Bar Measures 1 inch