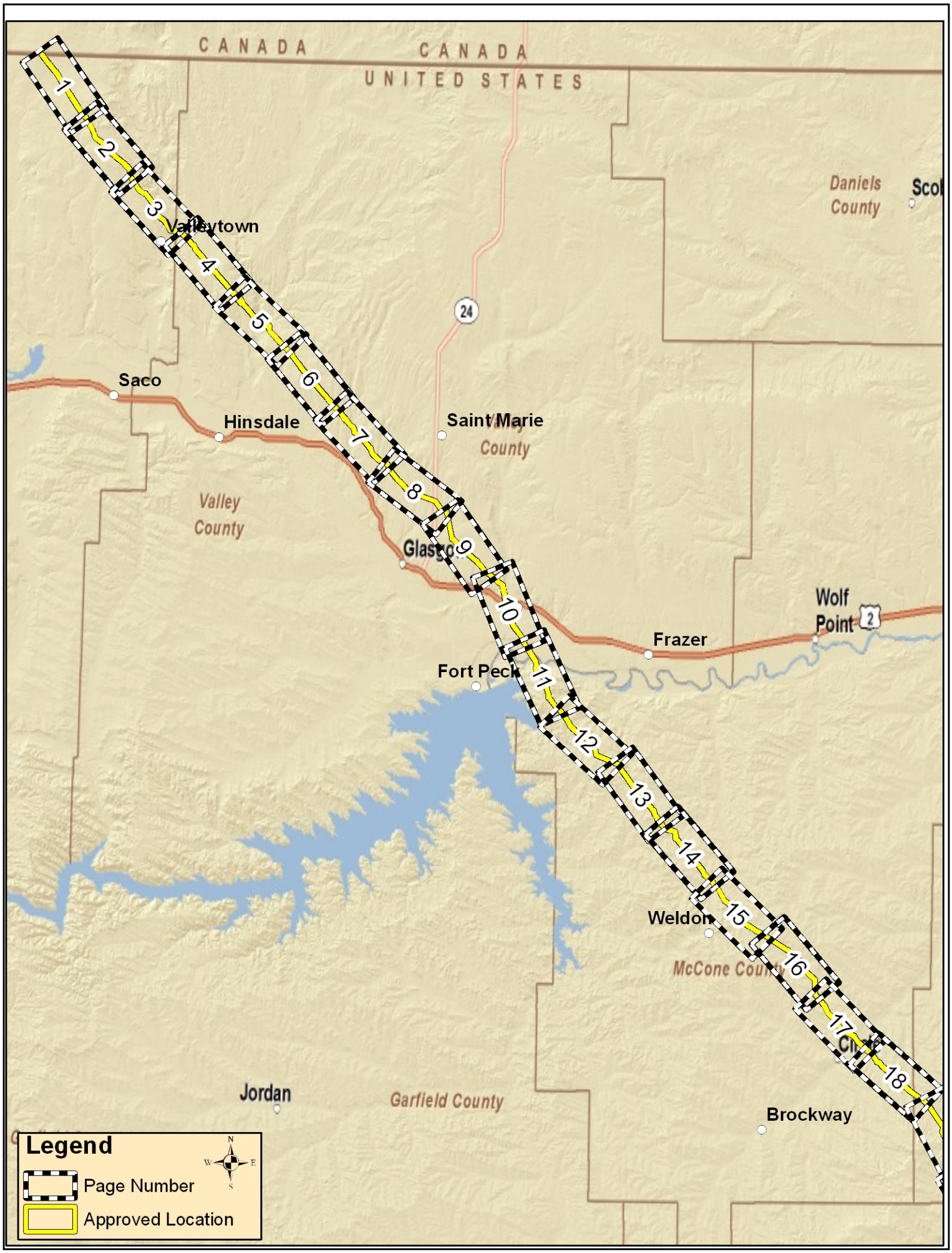
CANADA
CANADA
UNITED STATES
Daniels County
Valleytown
24
Saco
Hinsdale
Saint Marie
County
Valley County
Glasgo
Wolf Point
2
Frazer
Fort Peck
Weldon
McCone Coun
Jordan
Garfield County
Brockway
1
2
3
4
5
6
7
8
9
10
11
12
13
14
15
16
17
18
Legend
Page Number
Approved Location
N
W
E
S

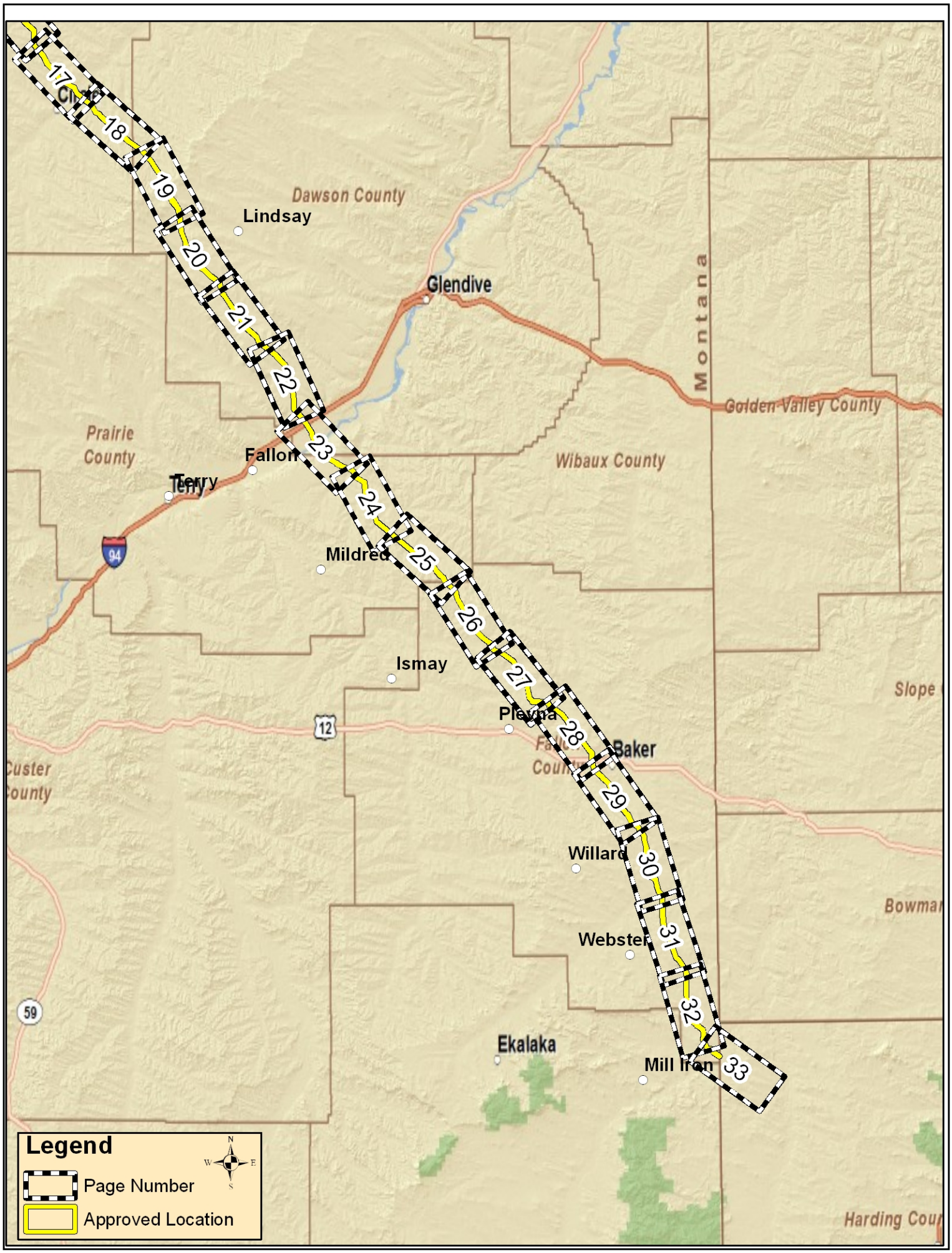
17
18
19
20
21
22
23
24
25
26
27
28
29
30
31
32
33
Dawson County
Lindsay
Glendive
Montana
Golden Valley County
Prairie County
Fallon
Terry
Wibaux County
94
Mildred
Ismay
Plevna
12
Baker
Custer County
Willard
Webster
59
Ekalaka
Mill Iron
Legend
Page Number
Approved Location
N
W
E
S

Attachment 2 - Keystone XL: Approved Location

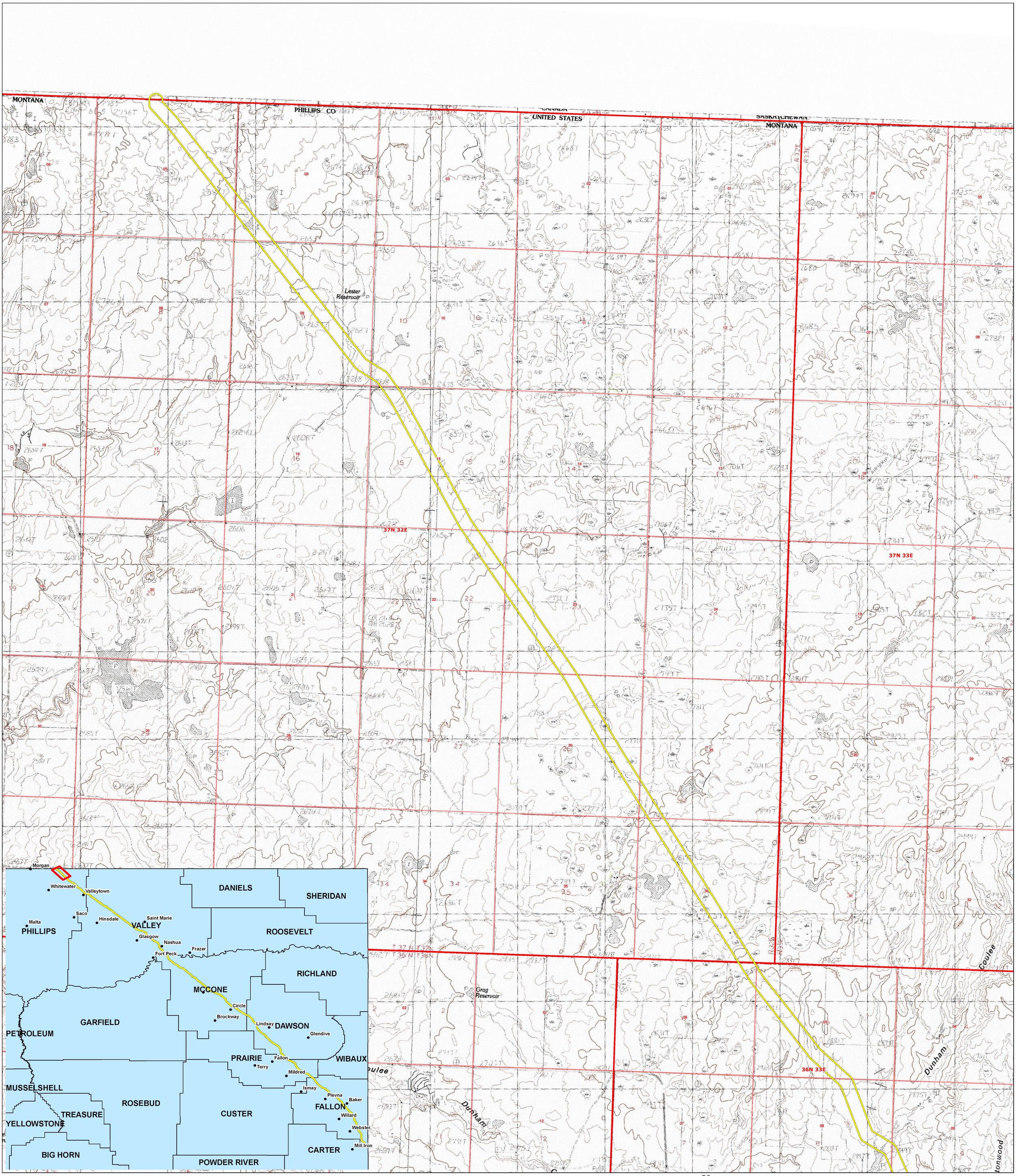

Legend

Approved Location

N
W E
S

0 0.25 0.5 1
Miles

Montana Department of Environmental Quality

Map Sources
Approved Location: MDEQ, 2011.
Topographic Maps: USGS 1:24k Digital Raster Graphics, 2002.
TRS: STATE.MSDI_PLSS_TOWNSHIP

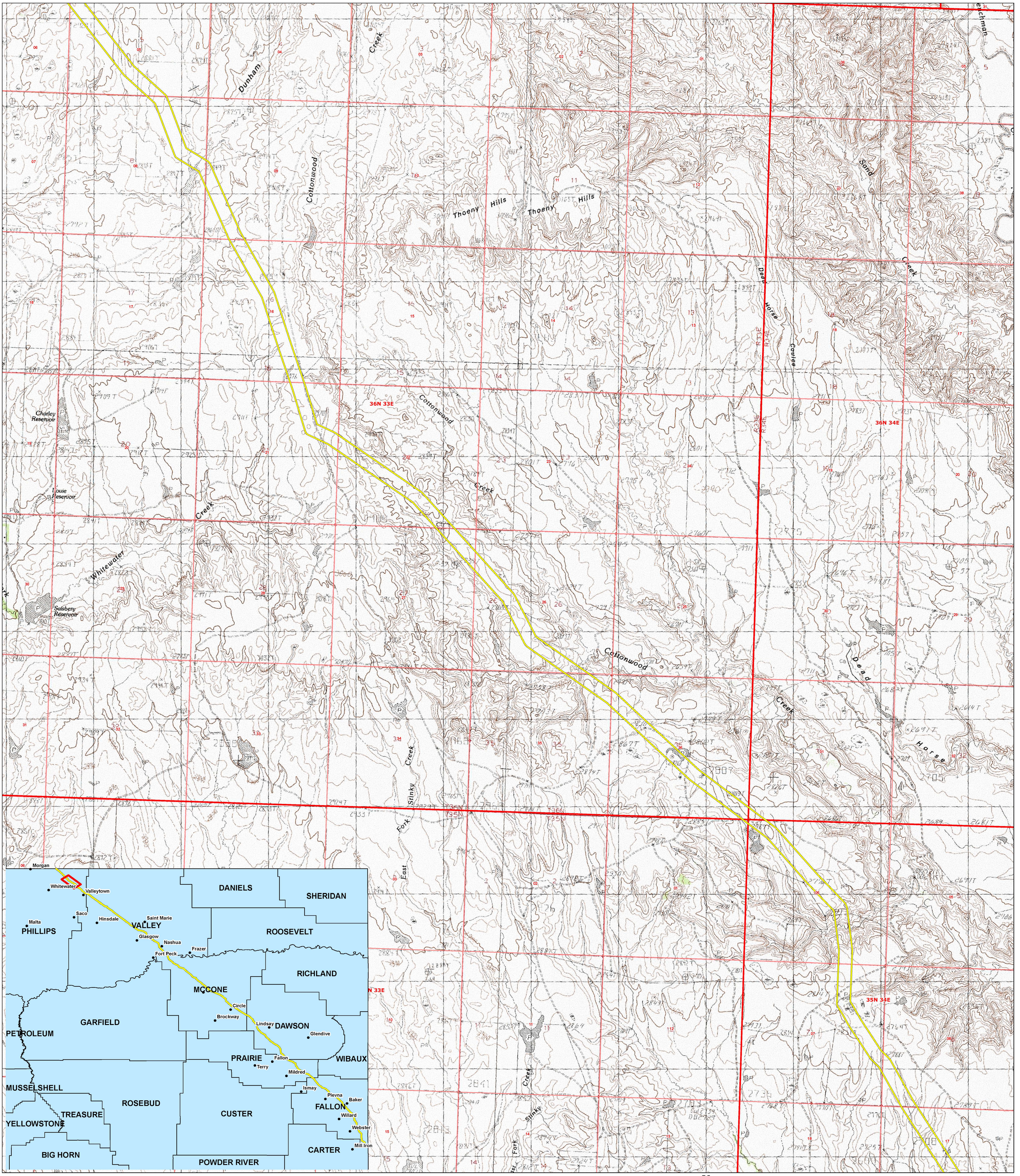

Attachment 2 - Keystone XL: Approved Location

Legend

Approved Location

N W E S

0 0.25 0.5 1

Miles

Montana Department of Environmental Quality

Map Sources
Approved Location: MDEQ, 2011.
Topographic Maps: USGS 1:24k Digital Raster Graphics, 2002.
TRS: STATE.MSDI_PLSS_TOWNSHIP

Attachment 2 - Keystone XL: Approved Location

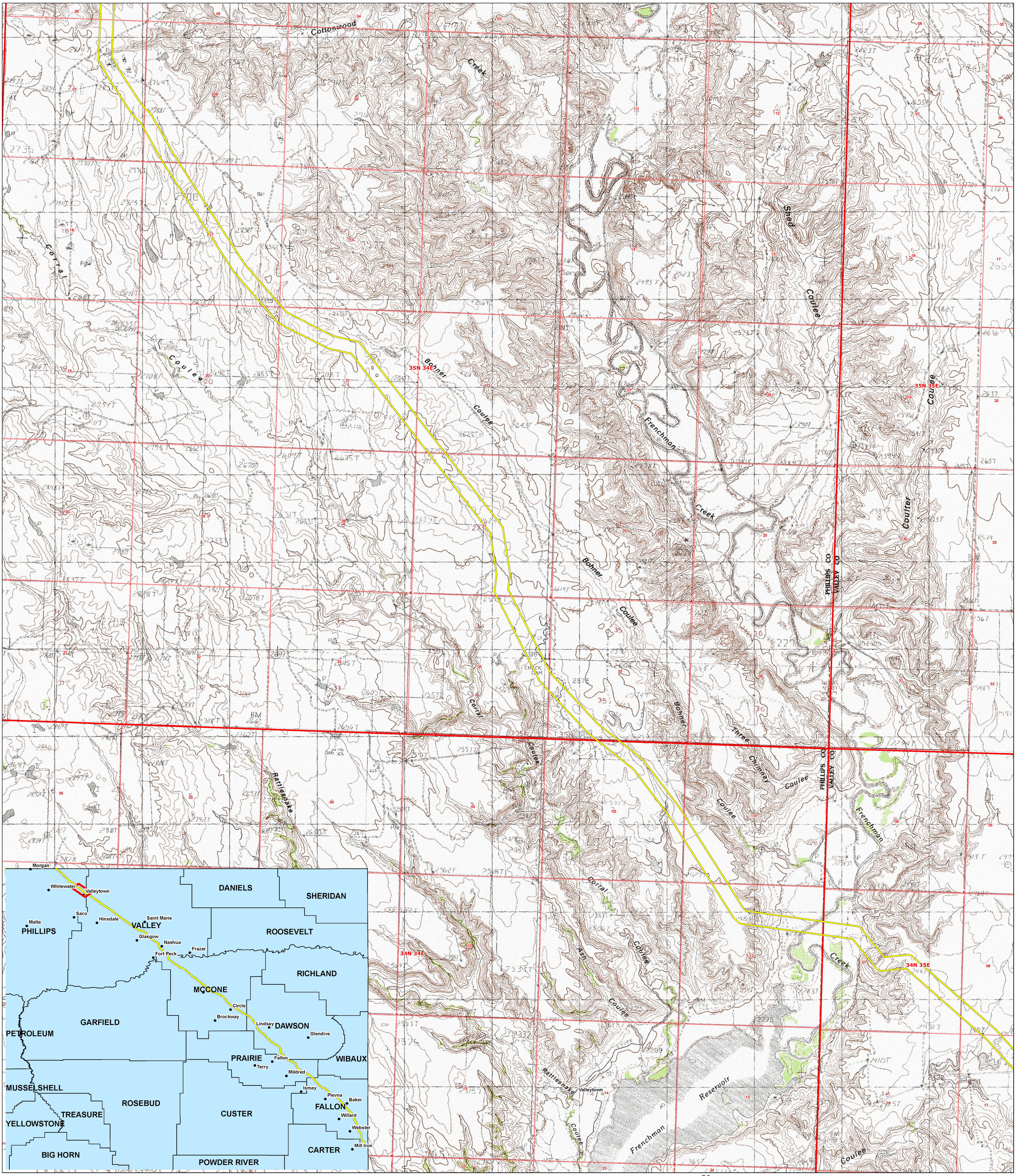

Legend

Approved Location

N W E S

0 0.25 0.5 1

Miles

Montana Department of Environmental Quality

Map Sources
Approved Location: MDEQ, 2011.
Topographic Maps: USGS 1:24k Digital Raster Graphics, 2002.
TRS: STATE.MSDI_PLSS_TOWNSHIP

Attachment 2 - Keystone XL: Approved Location

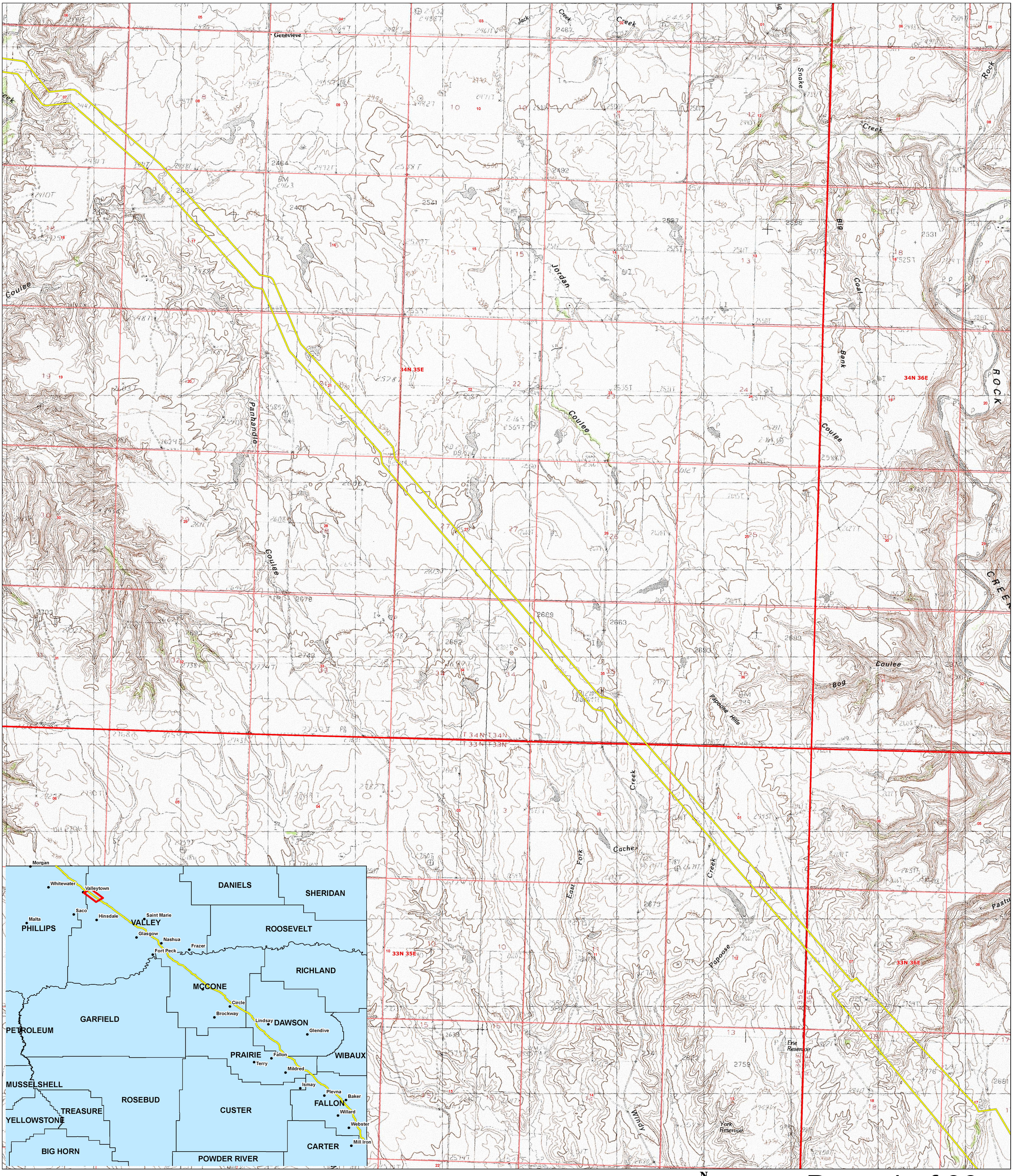

Legend

Approved Location

N W E S

0 0.25 0.5 1

Miles

Montana Department of Environmental Quality

Map Sources
Approved Location: MDEQ, 2011.
Topographic Maps: USGS 1:24k Digital Raster Graphics, 2002.
TRS: STATE.MSDI_PLSS_TOWNSHIP

Attachment 2 - Keystone XL: Approved Location

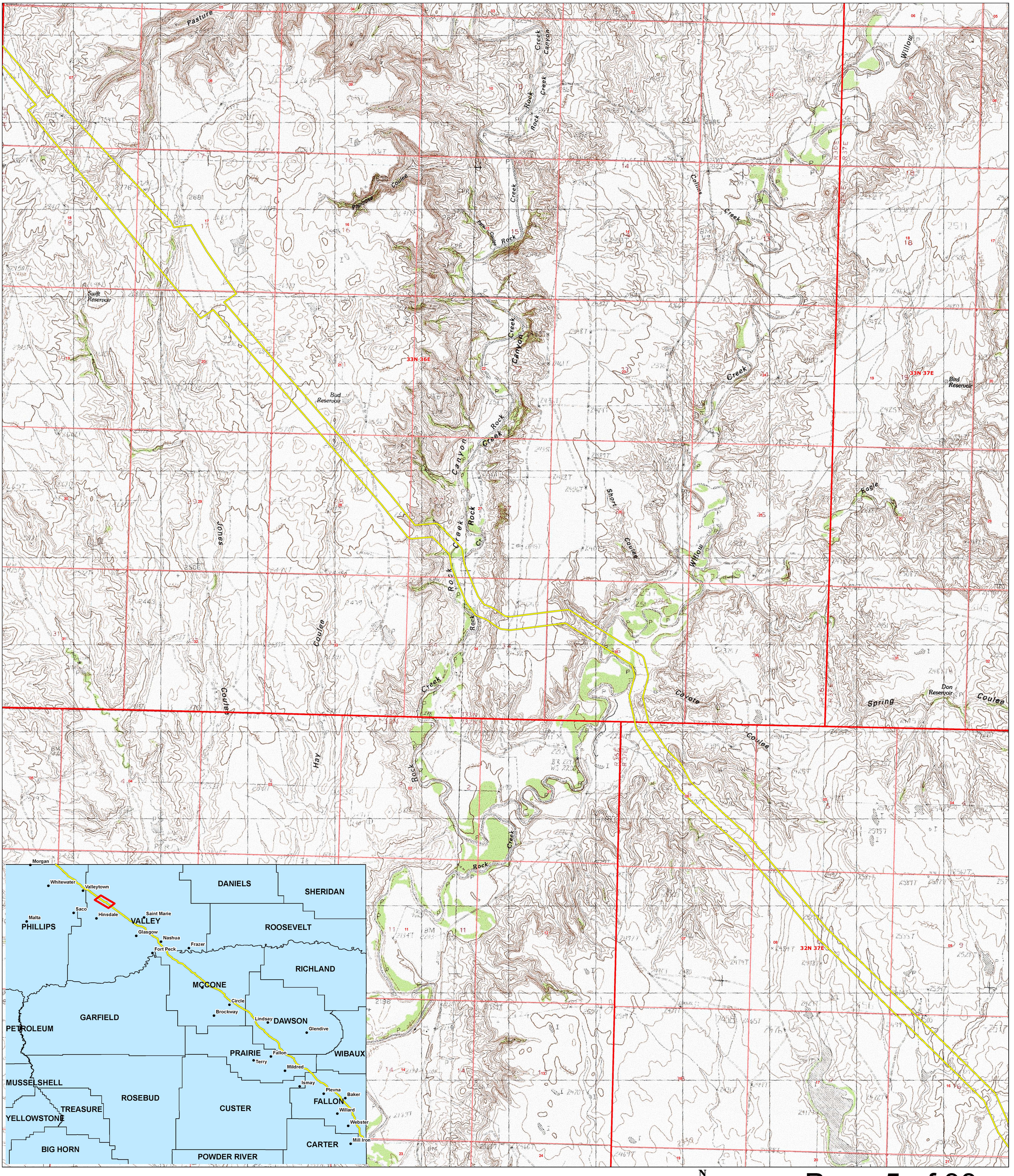

Legend

Approved Location

N W E S

0 0.25 0.5 1

Miles

Montana Department of Environmental Quality

Map Sources
Approved Location: MDEQ, 2011.
Topographic Maps: USGS 1:24k Digital Raster Graphics, 2002.
TRS: STATE.MSDI_PLSS_TOWNSHIP

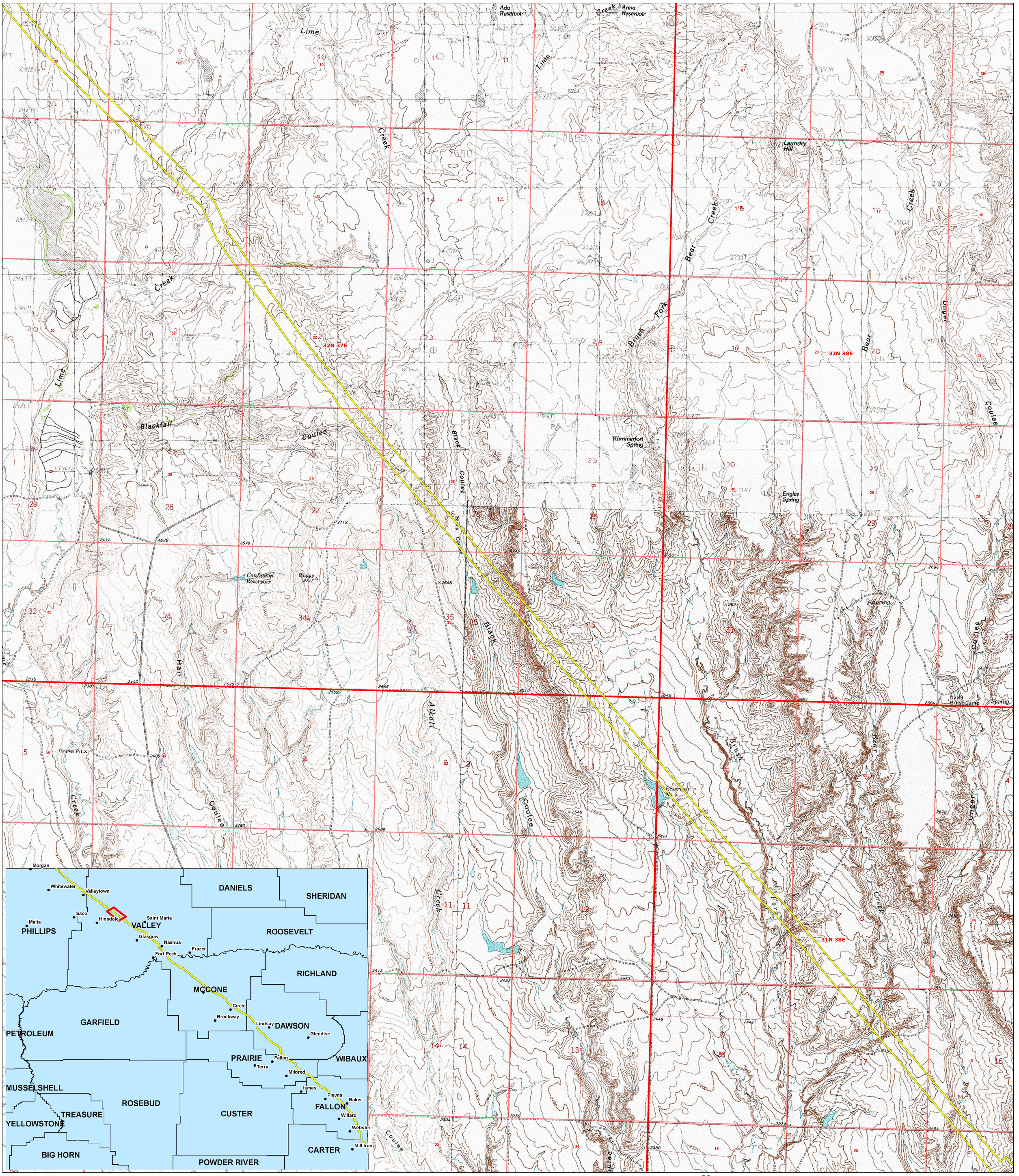

Attachment 2 - Keystone XL: Approved Location

Legend

Approved Location

N W E S

0 0.25 0.5 1

Miles

Montana Department of Environmental Quality

Map Sources
Approved Location: MDEQ, 2011.
Topographic Maps: USGS 1:24k Digital Raster Graphics, 2002.
TRS: STATE.MSDI_PLSS_TOWNSHIP

Attachment 2 - Keystone XL: Approved Location

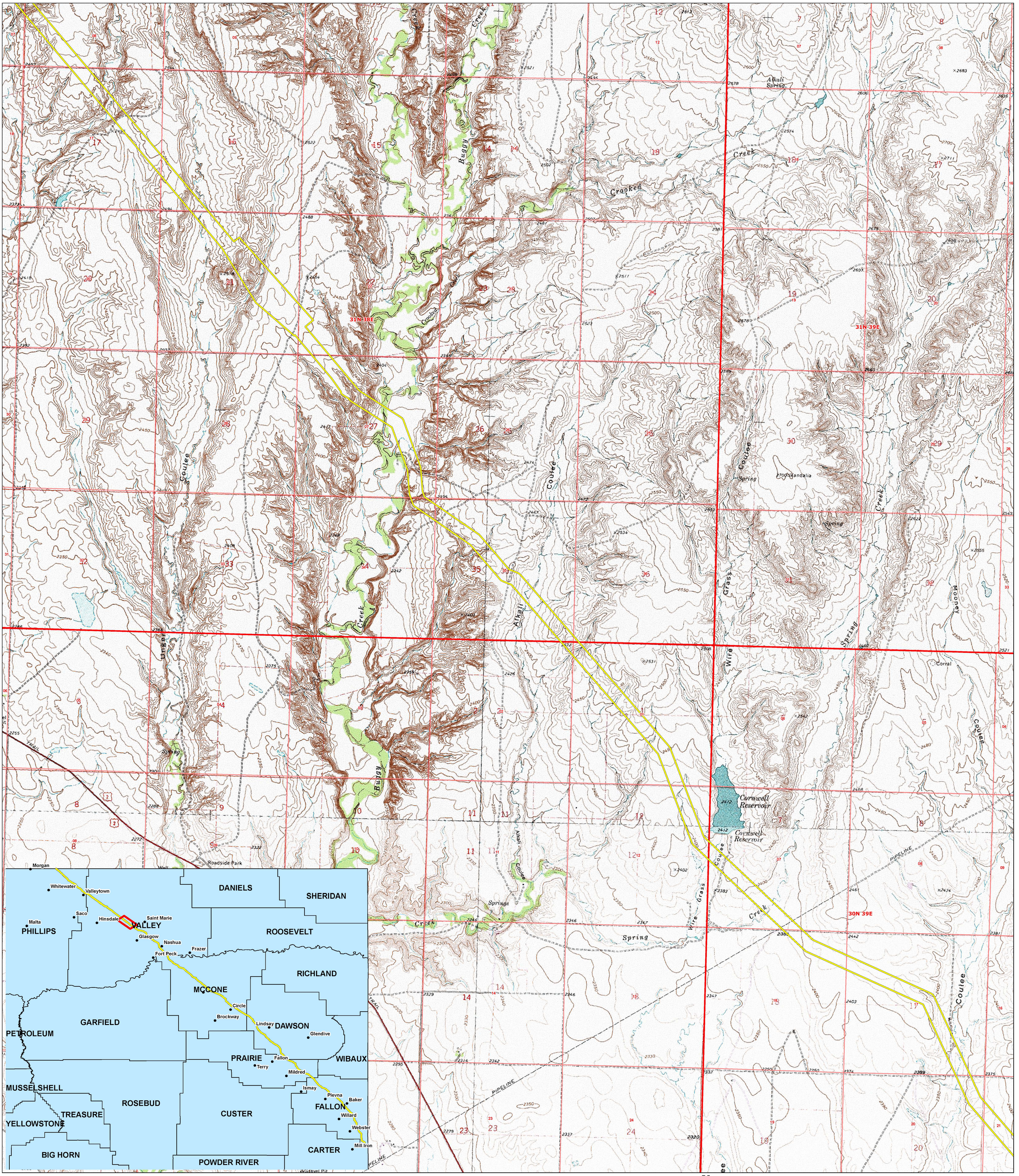

Legend

Approved Location

N W E S

0 0.25 0.5 1 Miles

Montana Department of Environmental Quality

Map Sources
Approved Location: MDEQ, 2011.
Topographic Maps: USGS 1:24k Digital Raster Graphics, 2002.
TRS: STATE.MSDI_PLSS_TOWNSHIP

Attachment 2 - Keystone XL: Approved Location

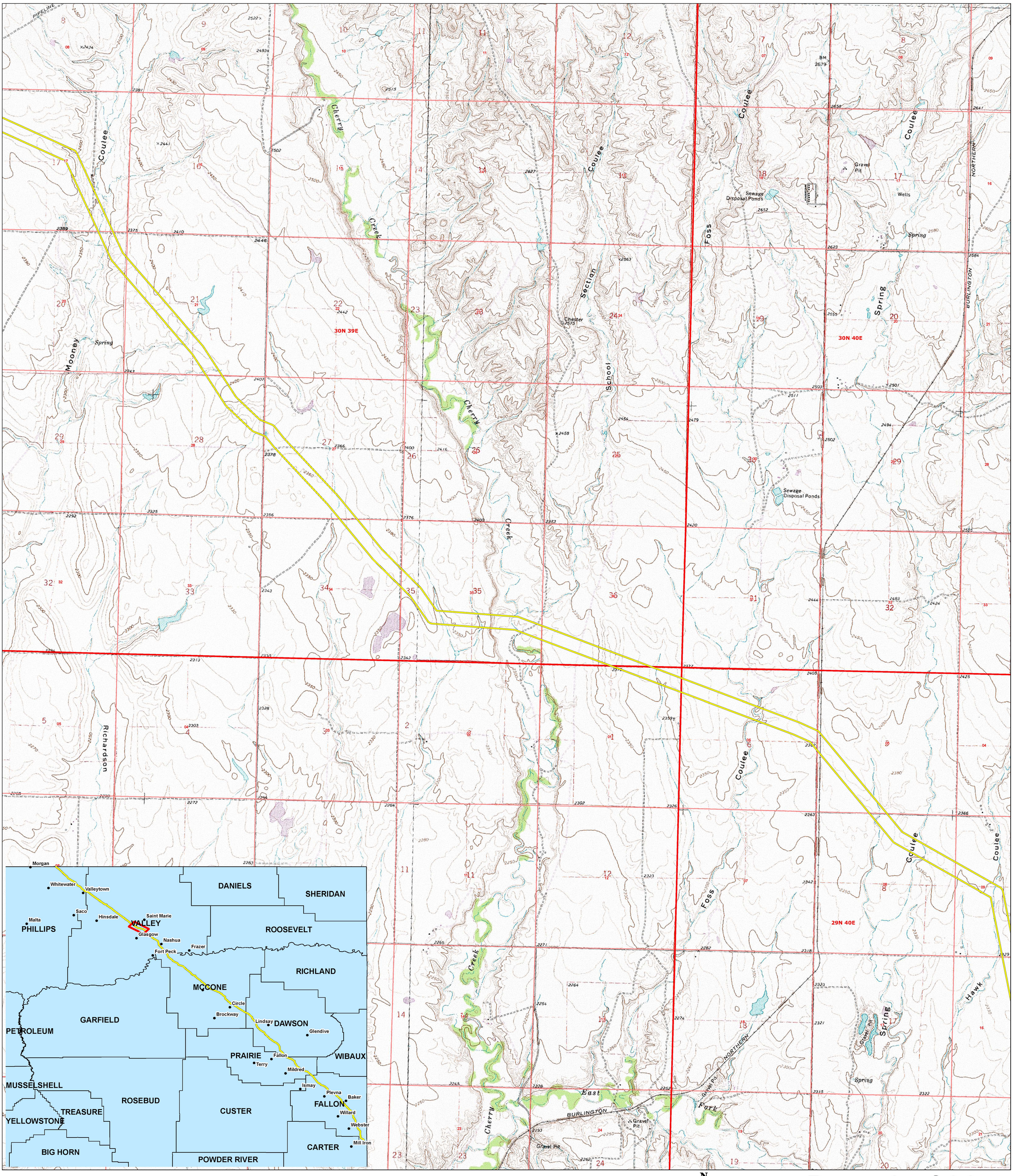

Legend

Approved Location

N W E S

0 0.25 0.5 1

Miles

Page 8 of 33

Montana Department of Environmental Quality

Map Sources
Approved Location: MDEQ, 2011.
Topographic Maps: USGS 1:24k Digital Raster Graphics, 2002.
TRS: STATE.MSDI_PLSS_TOWNSHIP

Attachment 2 - Keystone XL: Approved Location

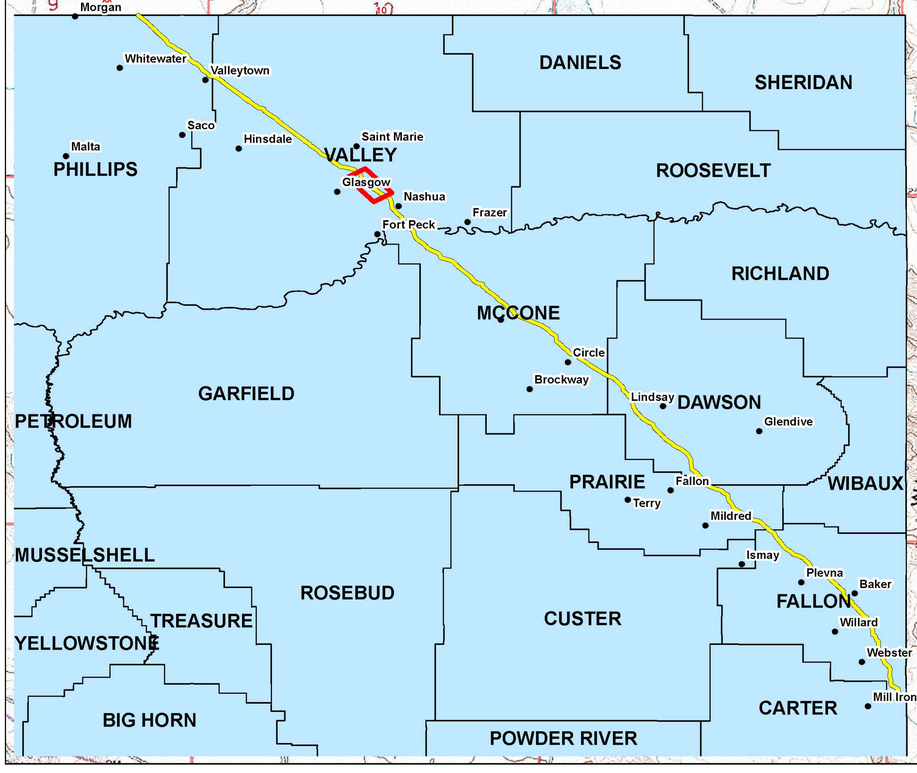

Legend

Approved Location

N
W E
S

0 0.25 0.5 1
Miles

Montana Department of Environmental Quality

Map Sources
Approved Location: MDEQ, 2011.
Topographic Maps: USGS 1:24k Digital Raster Graphics, 2002.
TRS: STATE.MSDI_PLSS_TOWNSHIP

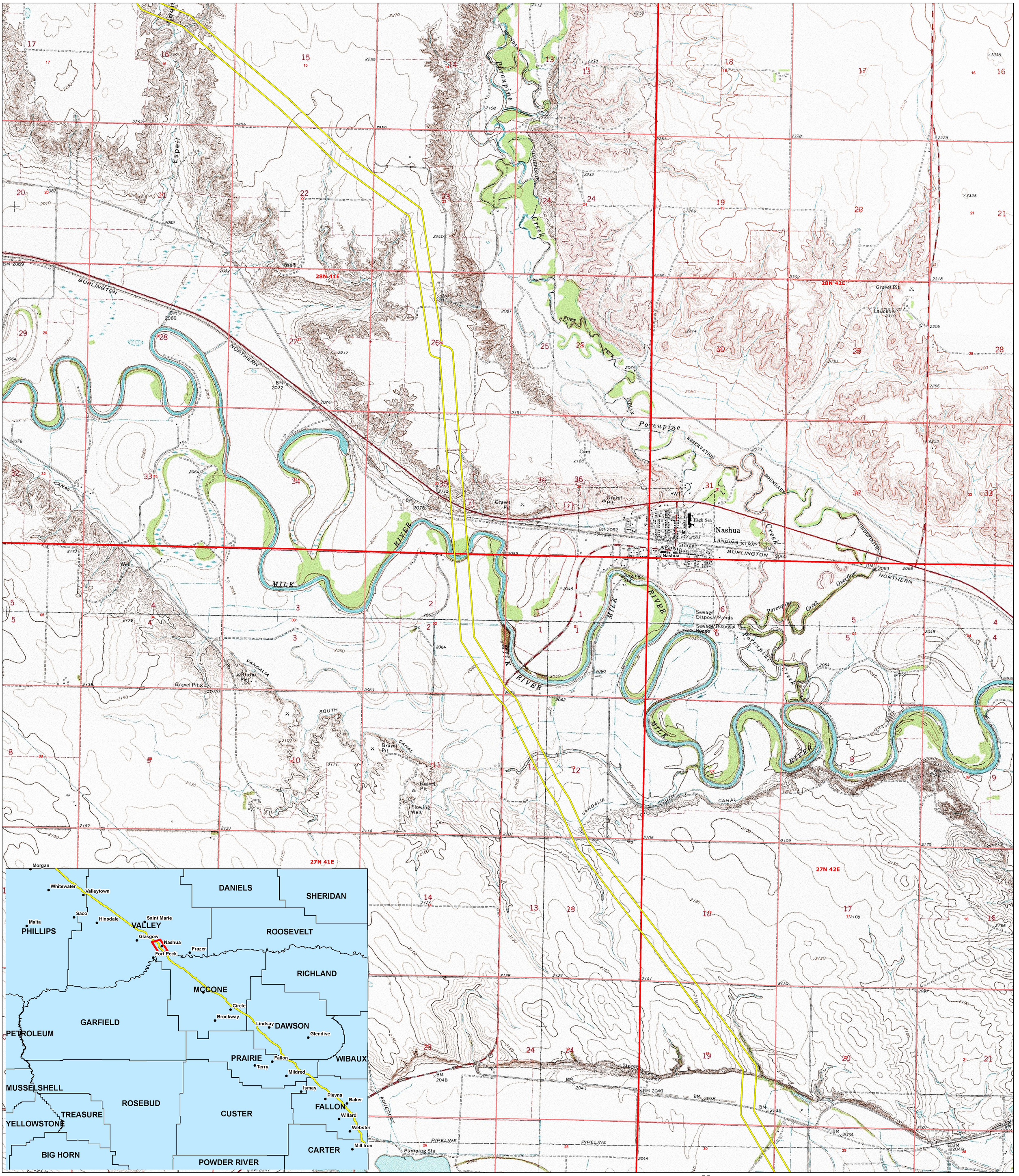

Attachment 2 - Keystone XL: Approved Location

Legend

Approved Location

N W E S

0 0.25 0.5 1

Miles

Montana Department of Environmental Quality

Map Sources
Approved Location: MDEQ, 2011.
Topographic Maps: USGS 1:24k Digital Raster Graphics, 2002.
TRS: STATE.MSDI_PLSS_TOWNSHIP

Attachment 2 - Keystone XL: Approved Location

Legend

Approved Location

N W E S

0 0.25 0.5 1

Miles

Montana Department of Environmental Quality

Map Sources
Approved Location: MDEQ, 2011.
Topographic Maps: USGS 1:24k Digital Raster Graphics, 2002.
TRS: STATE.MSDI_PLSS_TOWNSHIP

Attachment 2 - Keystone XL: Approved Location

Legend

Approved Location

N W E S

0 0.25 0.5 1 Miles

Montana Department of Environmental Quality

Map Sources
Approved Location: MDEQ, 2011.
Topographic Maps: USGS 1:24k Digital Raster Graphics, 2002.
TRS: STATE.MSDI_PLSS_TOWNSHIP

Attachment 2 - Keystone XL: Approved Location

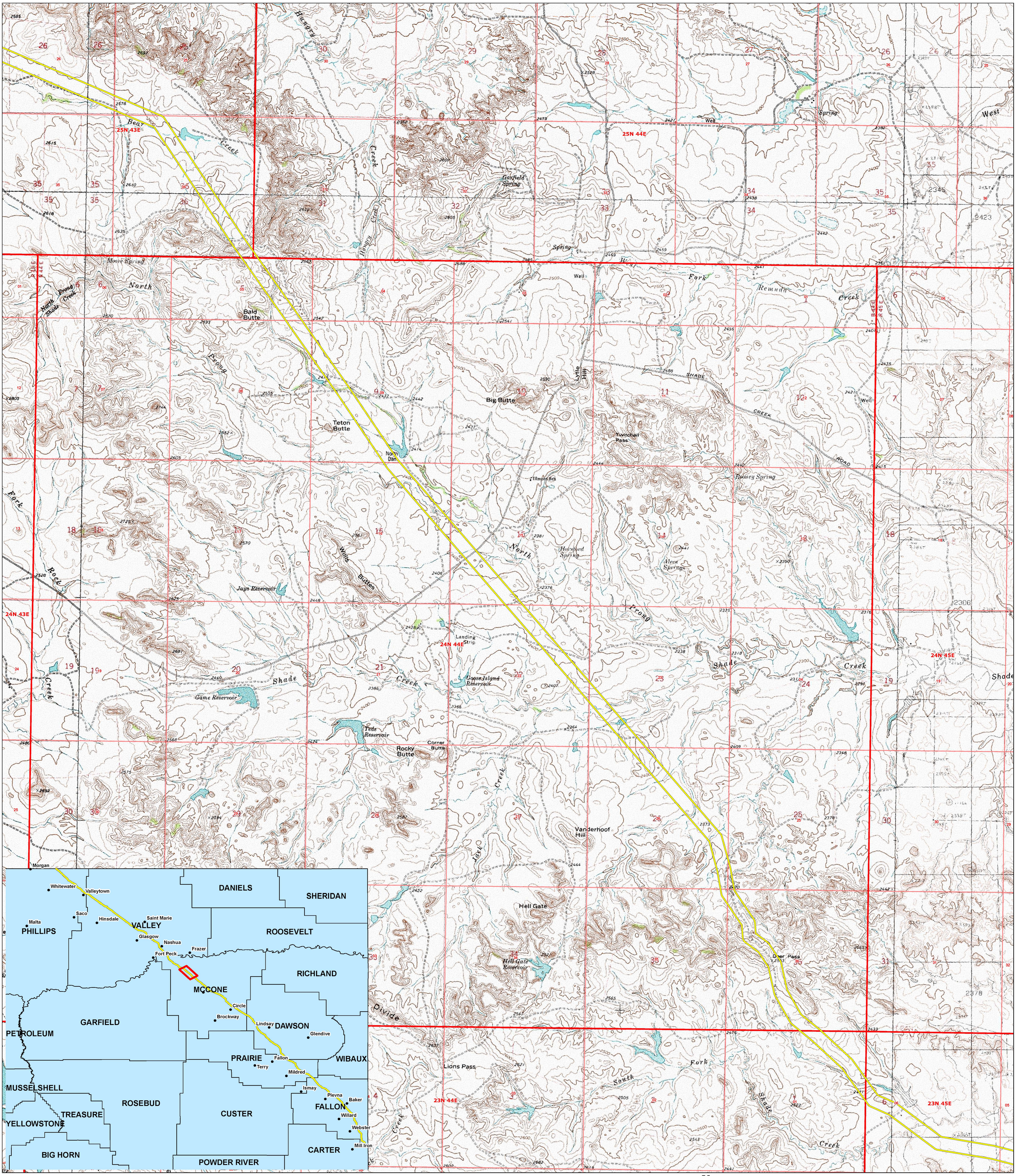

Legend

Approved Location

N W E S

0 0.25 0.5 1

Miles

Montana Department of Environmental Quality

Map Sources
Approved Location: MDEQ, 2011.
Topographic Maps: USGS 1:24k Digital Raster Graphics, 2002.
TRS: STATE.MSDI_PLSS_TOWNSHIP

Attachment 2 - Keystone XL: Approved Location

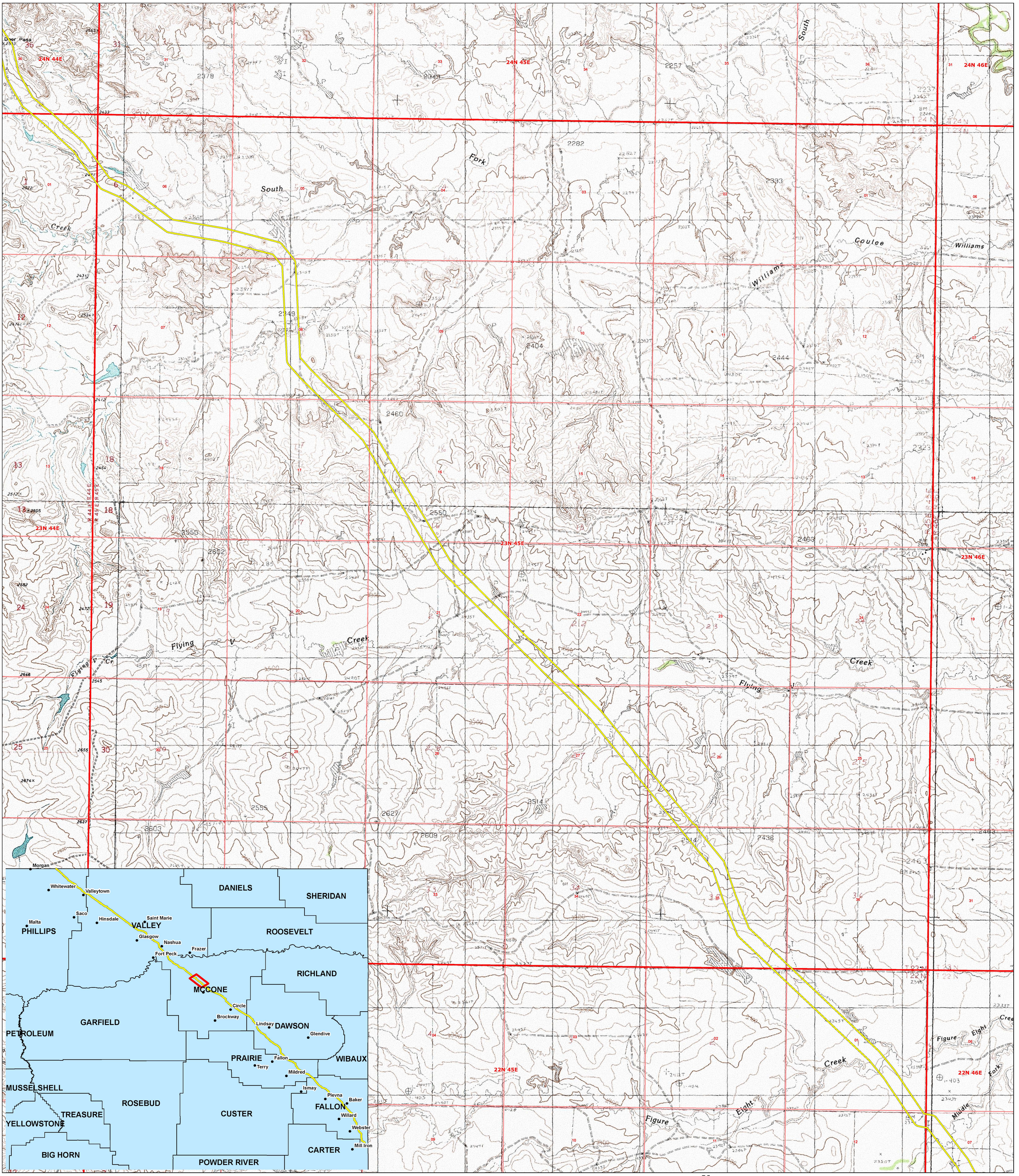

Legend

Approved Location

N W E S

0 0.25 0.5 1

Miles

Page 14 of 33

Montana Department of Environmental Quality

Map Sources
Approved Location: MDEQ, 2011.
Topographic Maps: USGS 1:24k Digital Raster Graphics, 2002.
TRS: STATE.MSDI_PLSS_TOWNSHIP

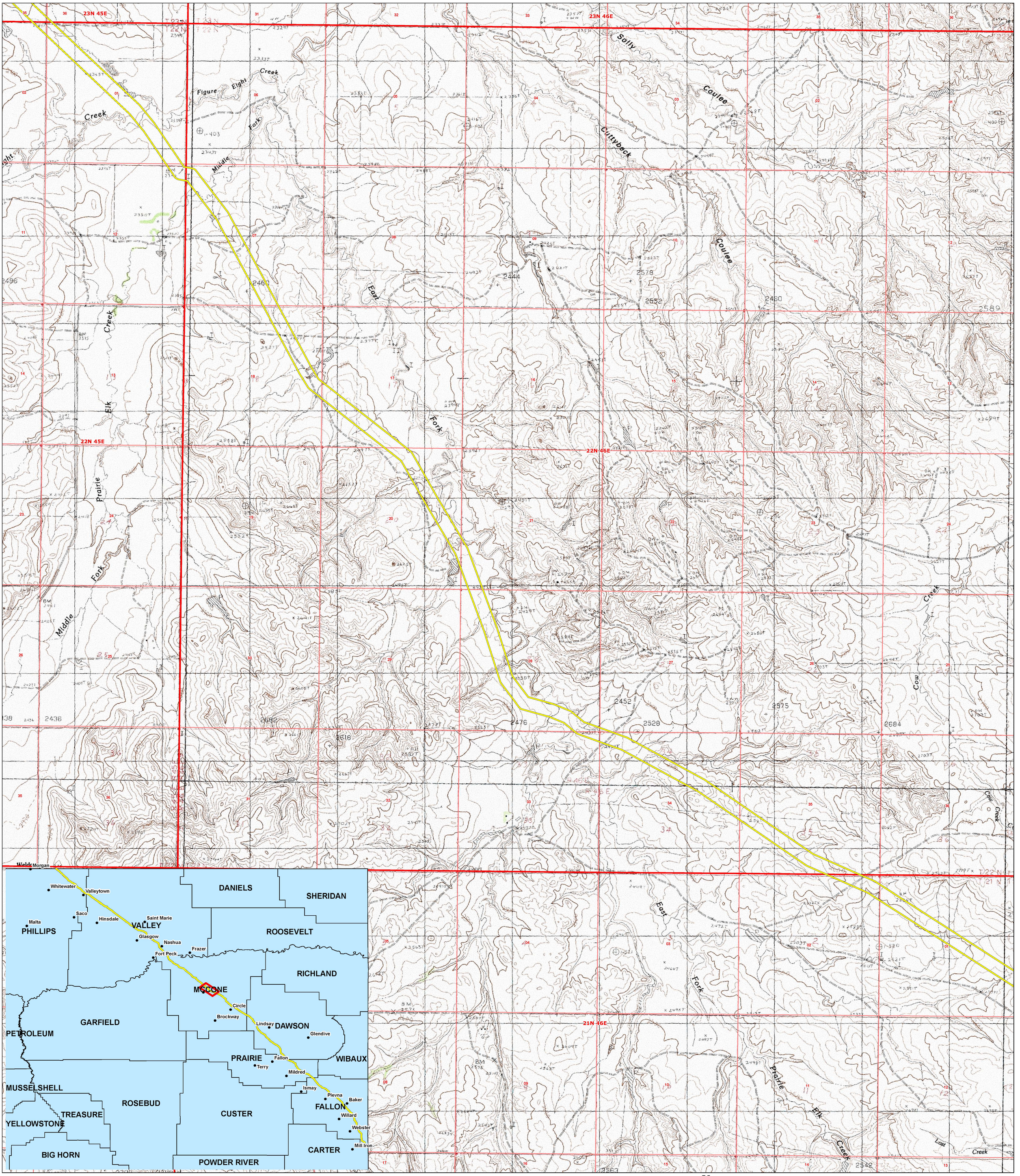

Attachment 2 - Keystone XL: Approved Location

Legend

Approved Location

N W E S

0 0.25 0.5 1

Miles

Montana Department of Environmental Quality

Map Sources
Approved Location: MDEQ, 2011.
Topographic Maps: USGS 1:24k Digital Raster Graphics, 2002.
TRS: STATE.MSDI_PLSS_TOWNSHIP

Attachment 2 - Keystone XL: Approved Location

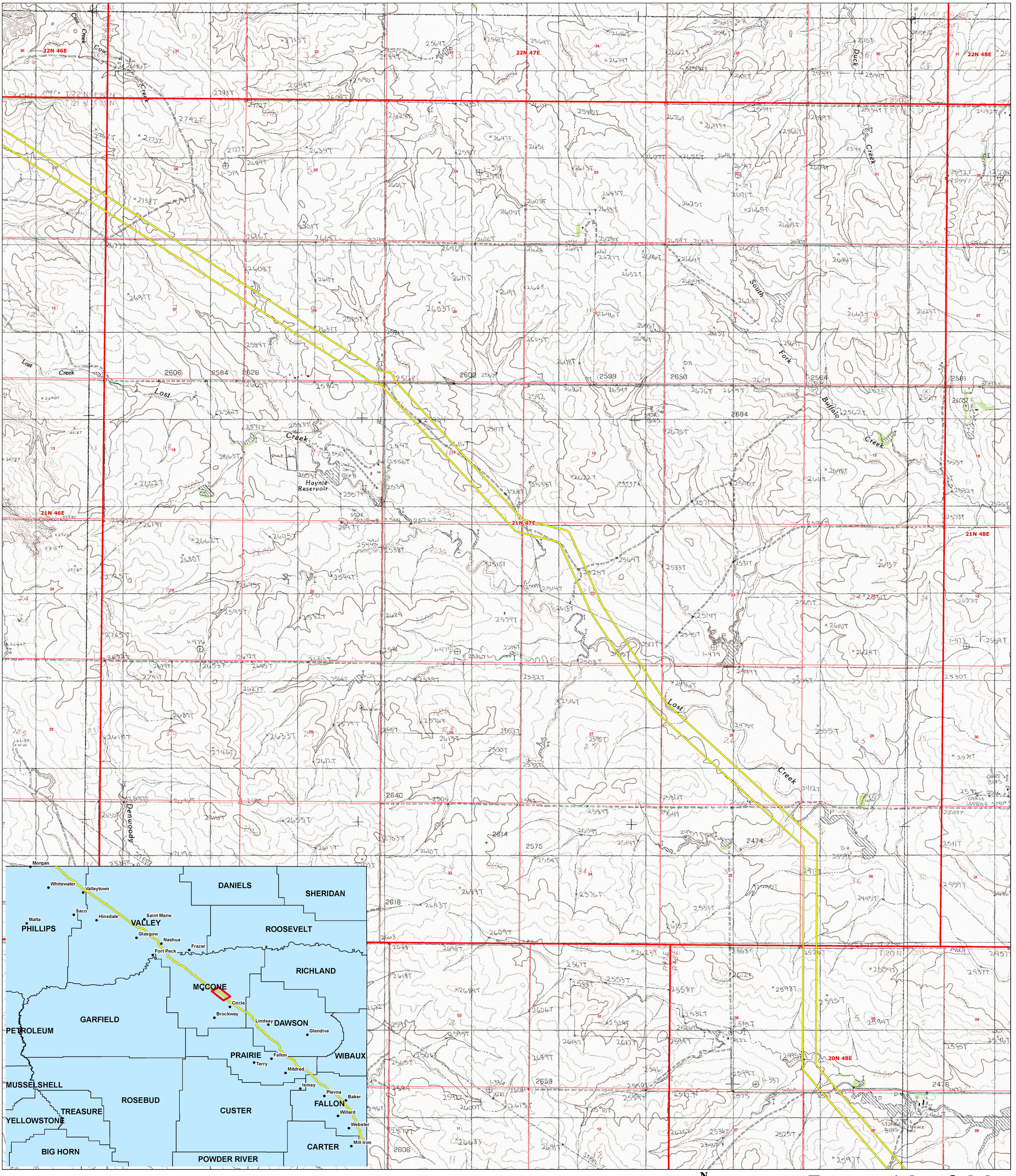

Legend

Approved Location

N W E S

0 0.25 0.5 1 Miles

Montana Department of Environmental Quality

Map Sources
Approved Location: MDEQ, 2011.
Topographic Maps: USGS 1:24k Digital Raster Graphics, 2002.
TRS: STATE.MSDI_PLSS_TOWNSHIP

Attachment 2 - Keystone XL: Approved Location

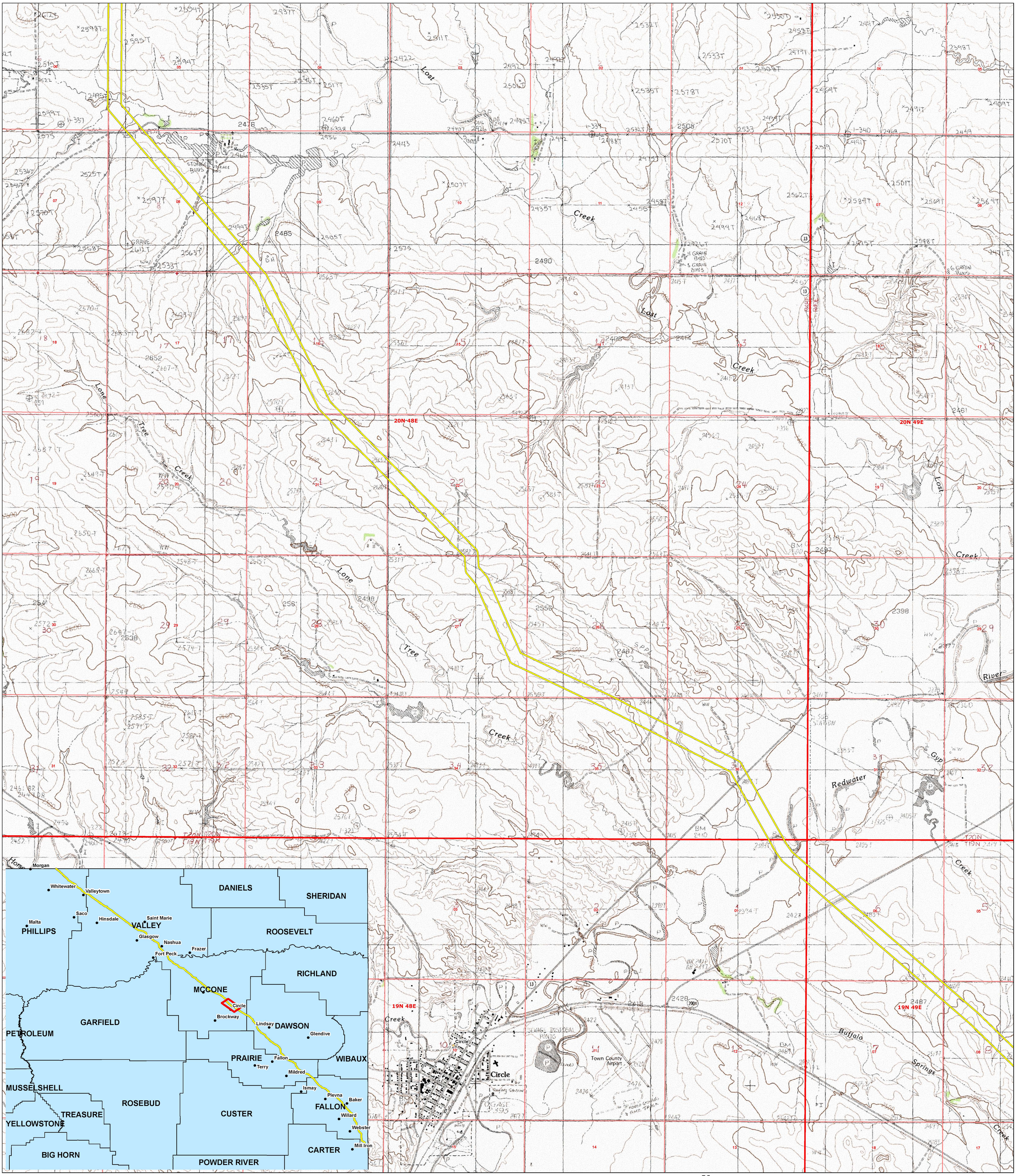

Legend

Approved Location

N W E S

0 0.25 0.5 1

Miles

Map Sources
Approved Location: MDEQ, 2011.
Topographic Maps: USGS 1:24k Digital Raster Graphics, 2002.
TRS: STATE.MSDI_PLSS_TOWNSHIP

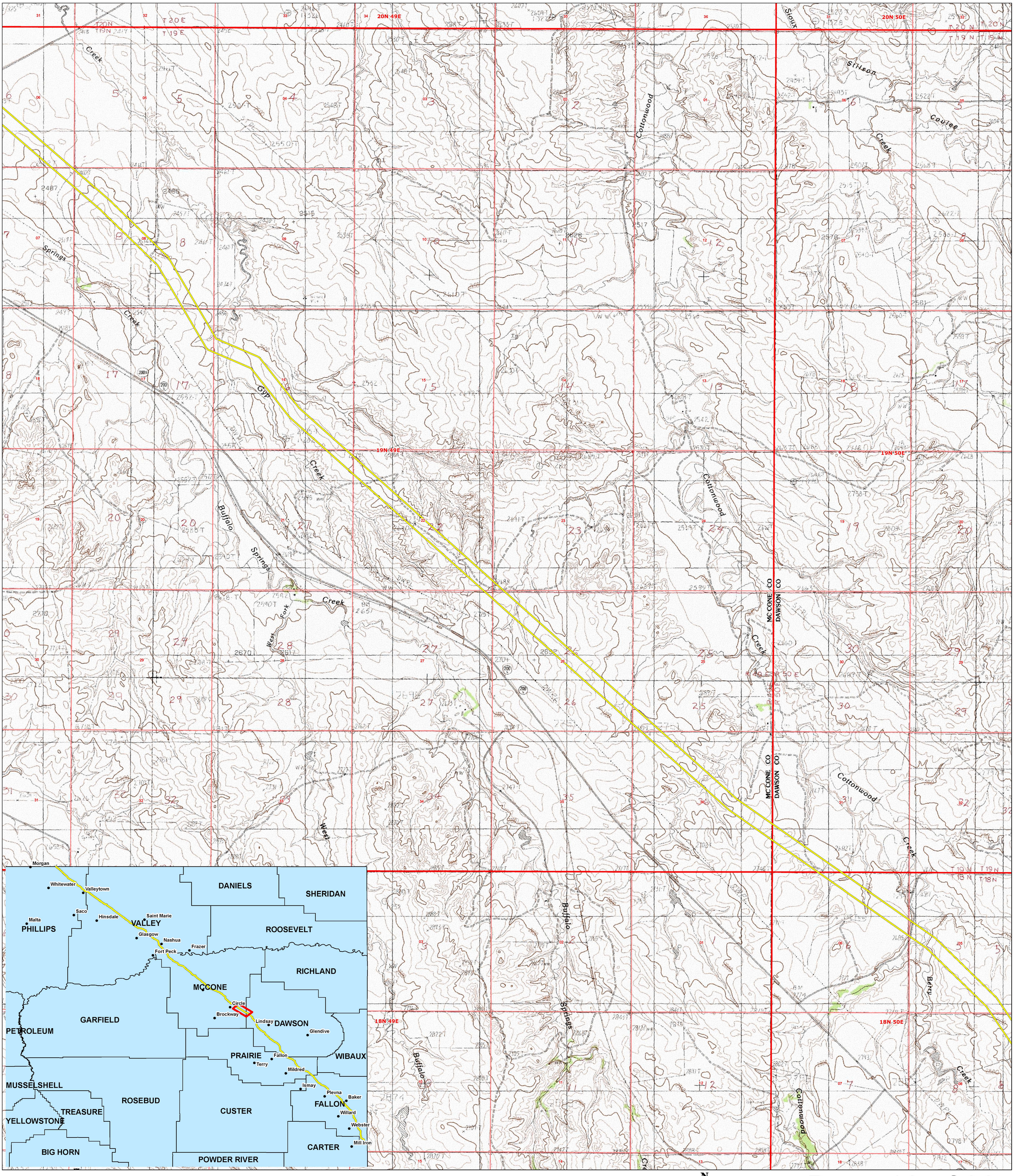

Attachment 2 - Keystone XL: Approved Location

Legend

Approved Location

N W E S

0 0.25 0.5 1

Miles

Montana Department of Environmental Quality

Map Sources
Approved Location: MDEQ, 2011.
Topographic Maps: USGS 1:24k Digital Raster Graphics, 2002.
TRS: STATE.MSDI_PLSS_TOWNSHIP

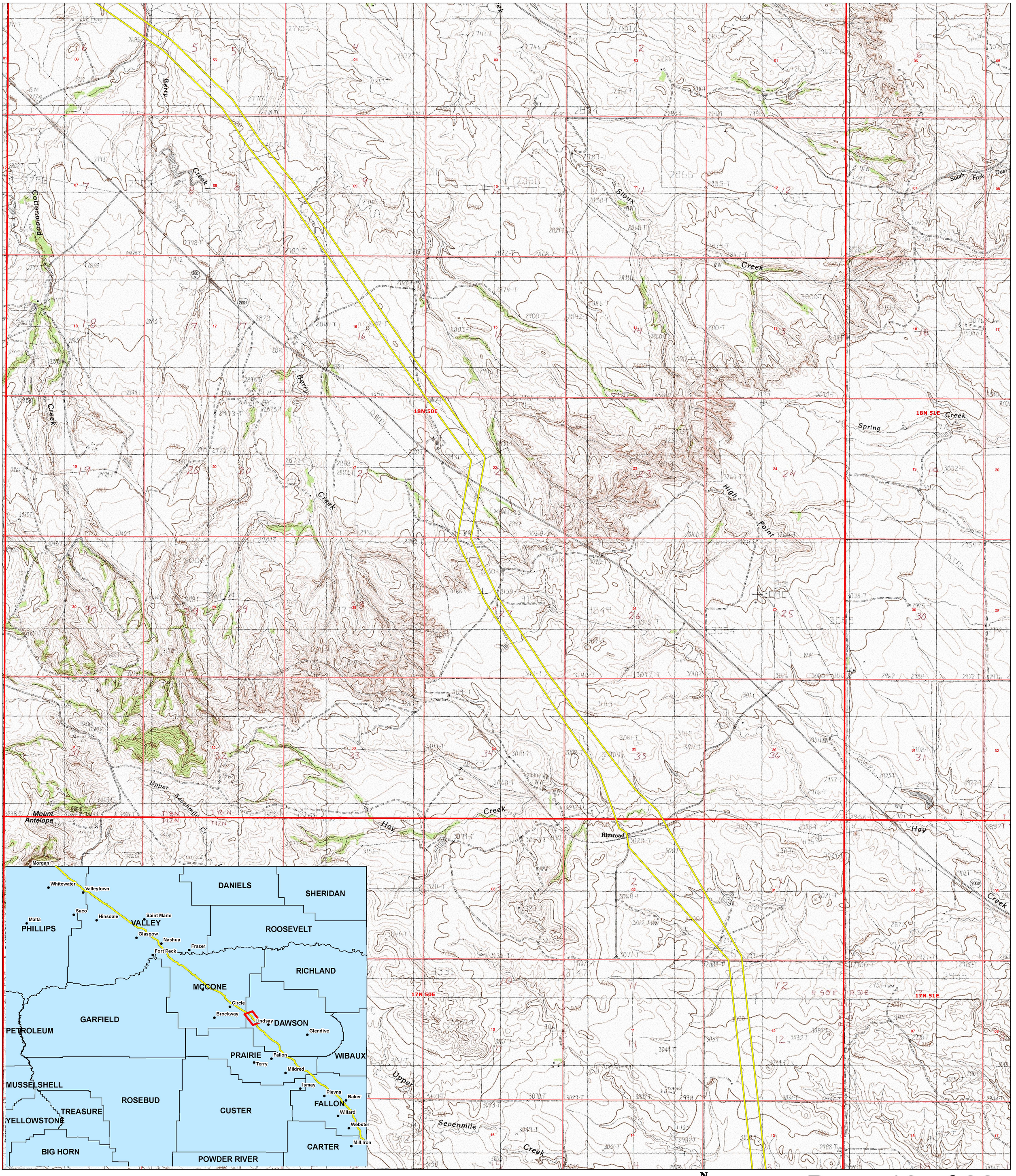

Attachment 2 - Keystone XL: Approved Location

Legend

Approved Location

N
W E
S

0 0.25 0.5 1
Miles

Montana Department of Environmental Quality

Map Sources
Approved Location: MDEQ, 2011.
Topographic Maps: USGS 1:24k Digital Raster Graphics, 2002.
TRS: STATE.MSDI_PLSS_TOWNSHIP

Attachment 2 - Keystone XL: Approved Location

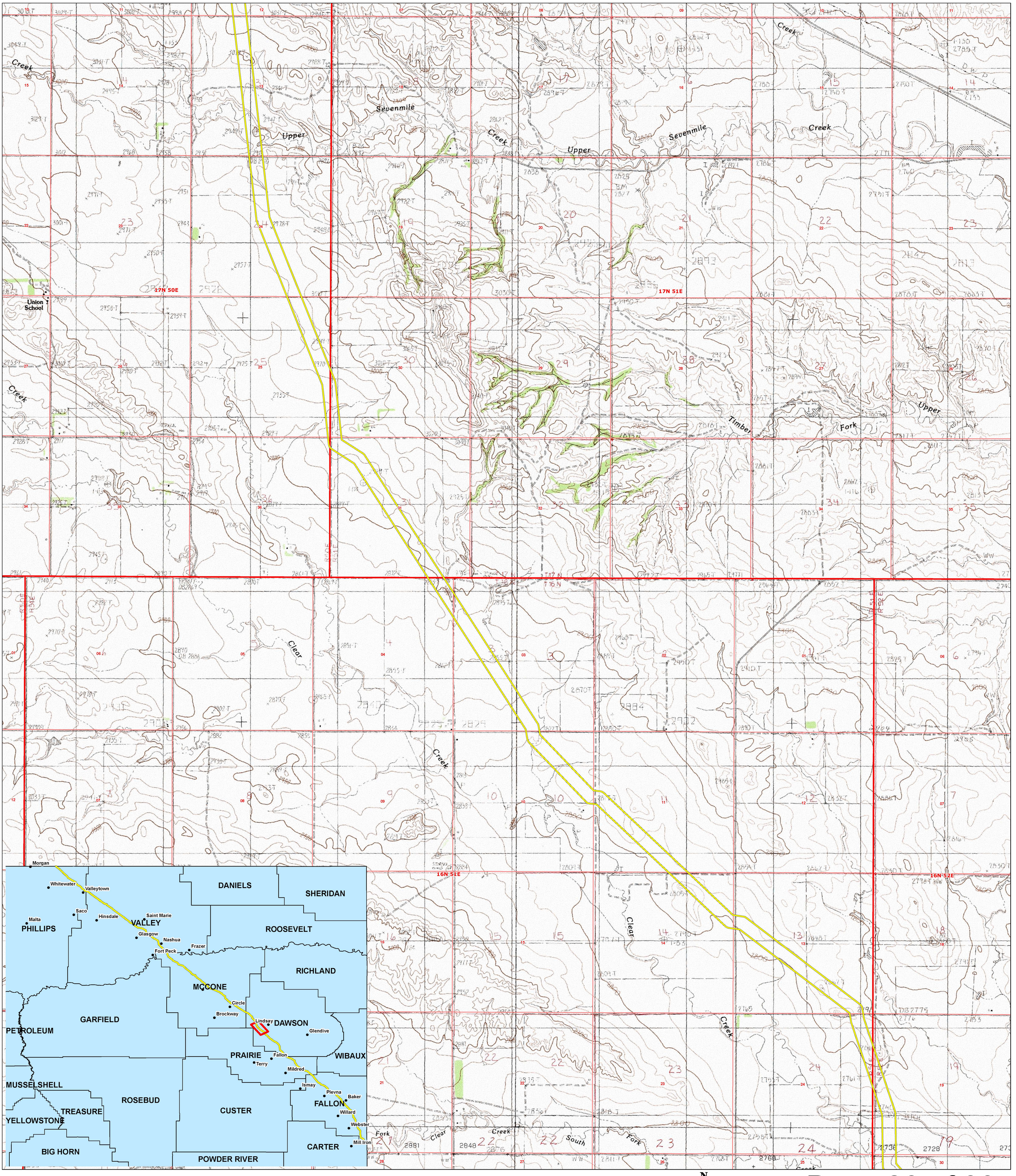

Legend

Approved Location

N W E S

0 0.25 0.5 1

Miles

Montana Department of Environmental Quality

Map Sources
Approved Location: MDEQ, 2011.
Topographic Maps: USGS 1:24k Digital Raster Graphics, 2002.
TRS: STATE.MSDI_PLSS_TOWNSHIP

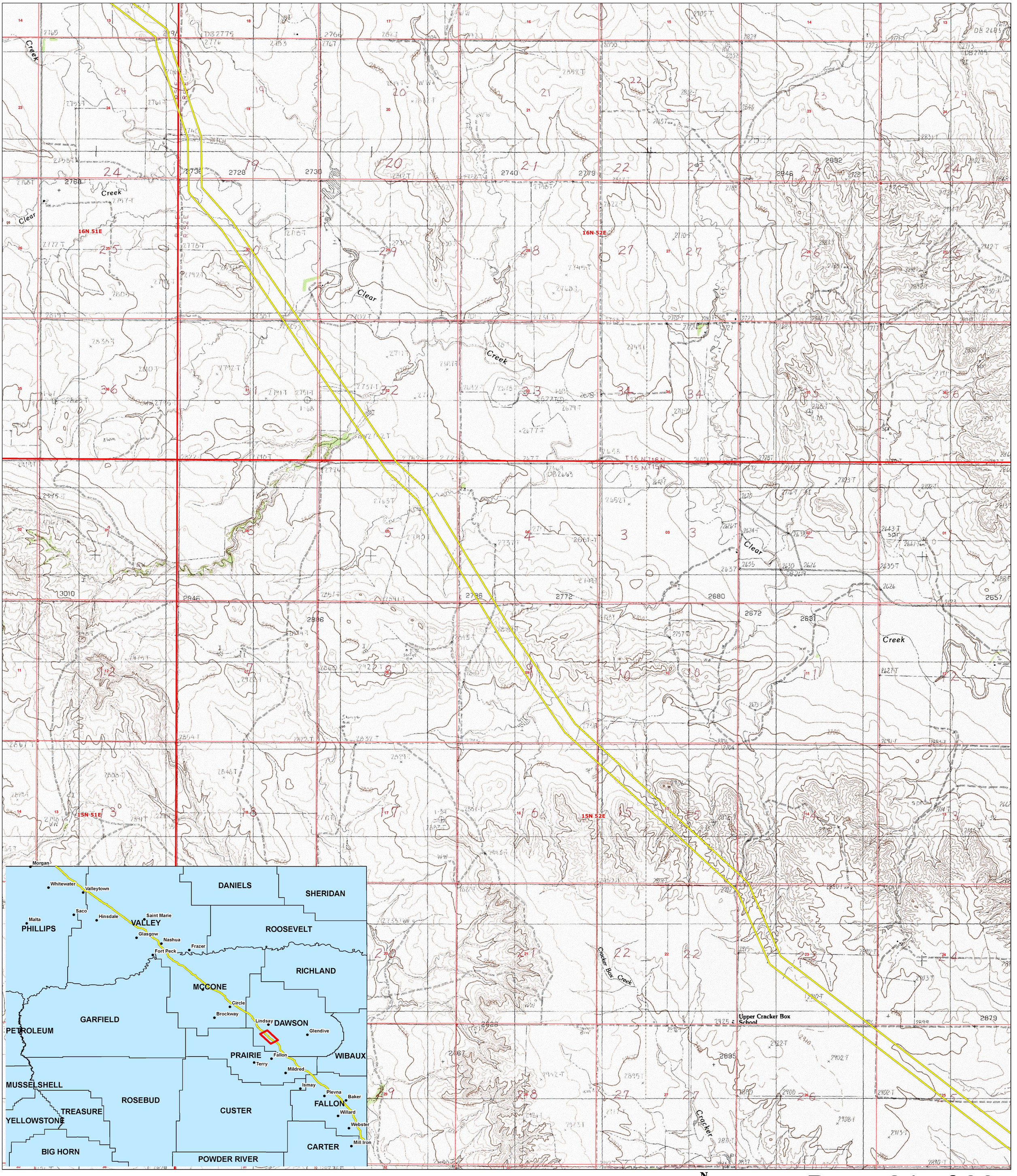

Attachment 2 - Keystone XL: Approved Location

Legend

Approved Location

0 0.25 0.5 1 Miles

Montana Department of Environmental Quality

Map Sources
Approved Location: MDEQ, 2011.
Topographic Maps: USGS 1:24k Digital Raster Graphics, 2002.
TRS: STATE.MSDI_PLSS_TOWNSHIP

Attachment 2 - Keystone XL: Approved Location

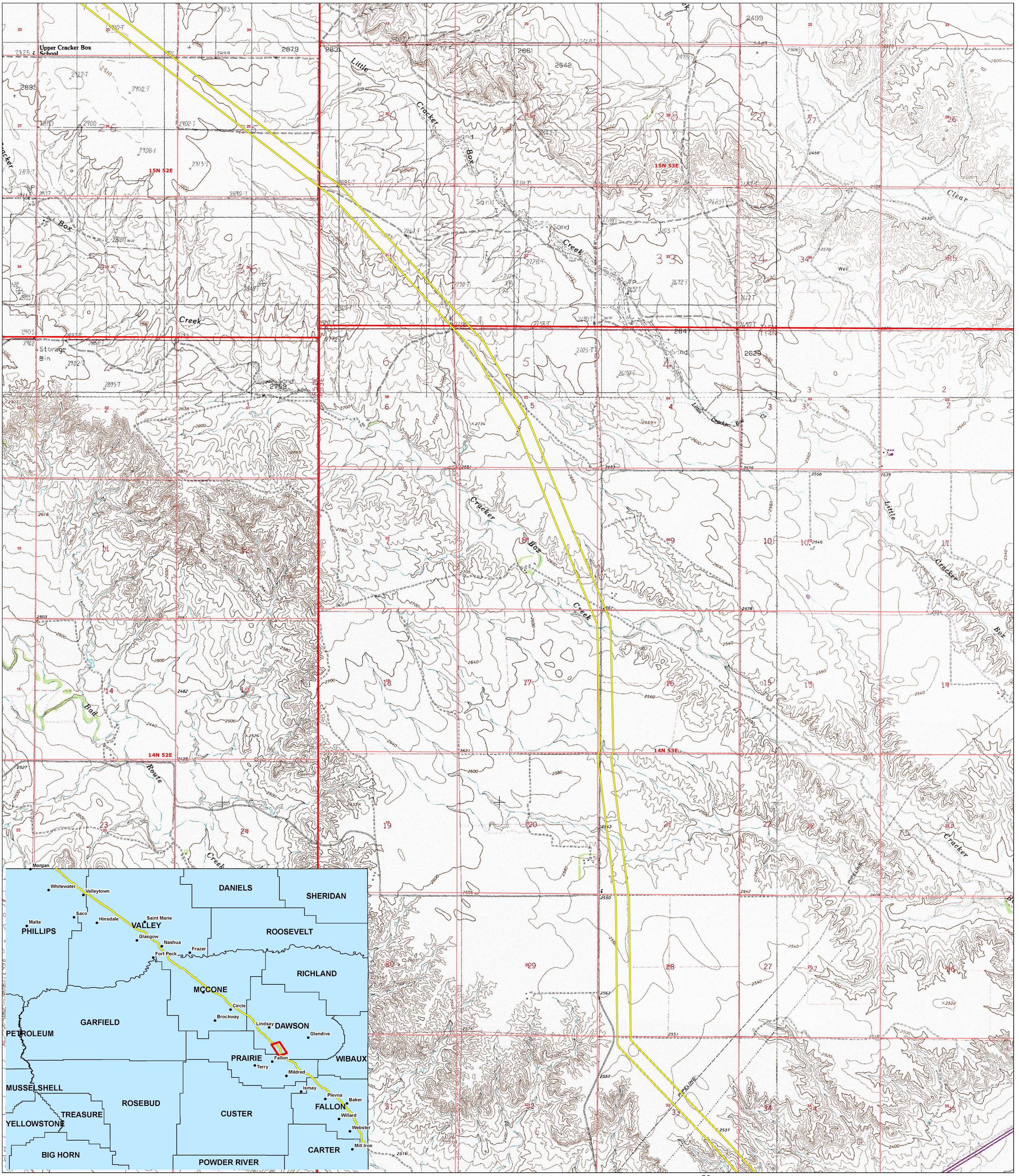

Legend

Approved Location

N W E S

0 0.25 0.5 1 Miles

Montana Department of Environmental Quality

Map Sources
Approved Location: MDEQ, 2011.
Topographic Maps: USGS 1:24k Digital Raster Graphics, 2002.
TRS: STATE.MSDI_PLSS_TOWNSHIP

Attachment 2 - Keystone XL: Approved Location

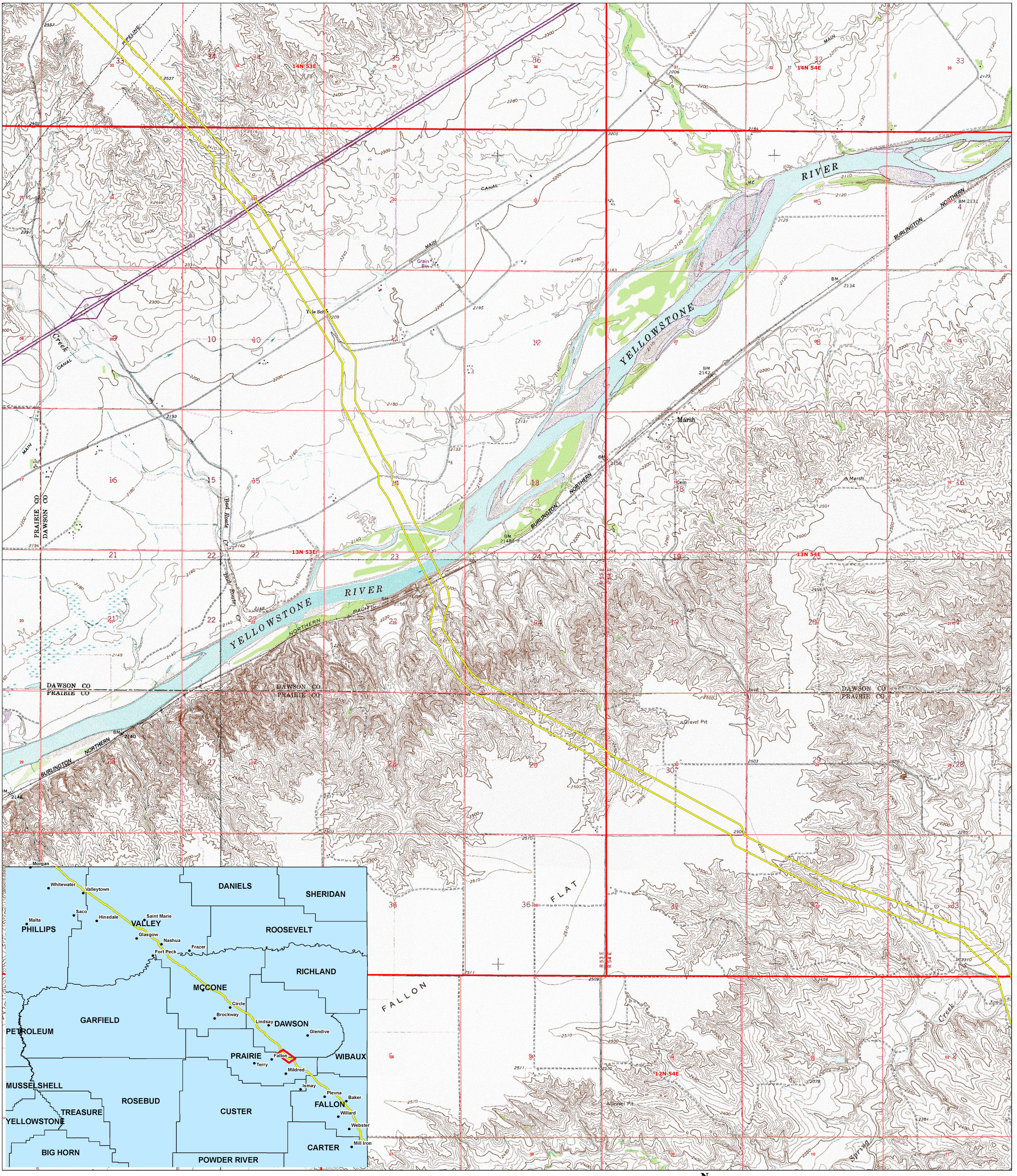

Legend

Approved Location

N W E S

0 0.25 0.5 1

Miles

Montana Department of Environmental Quality

Map Sources
Approved Location: MDEQ, 2011.
Topographic Maps: USGS 1:24k Digital Raster Graphics, 2002.
TRS: STATE.MSDI_PLSS_TOWNSHIP

Attachment 2 - Keystone XL: Approved Location

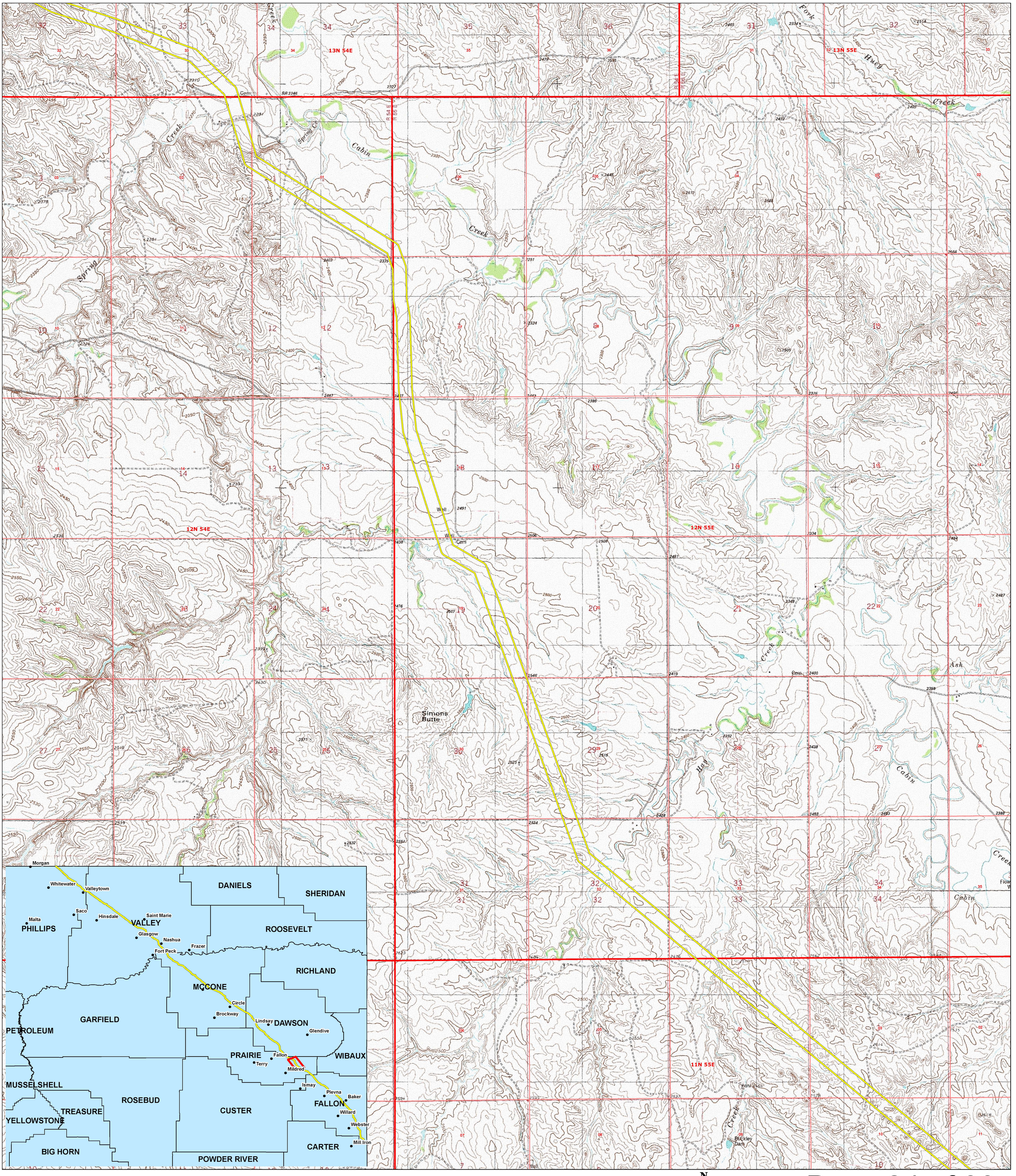

Legend

Approved Location

N W E S

0 0.25 0.5 1

Miles

Page 24 of 33

Montana Department of Environmental Quality

Map Sources
Approved Location: MDEQ, 2011.
Topographic Maps: USGS 1:24k Digital Raster Graphics, 2002.
TRS: STATE.MSDI_PLSS_TOWNSHIP

Attachment 2 - Keystone XL: Approved Location

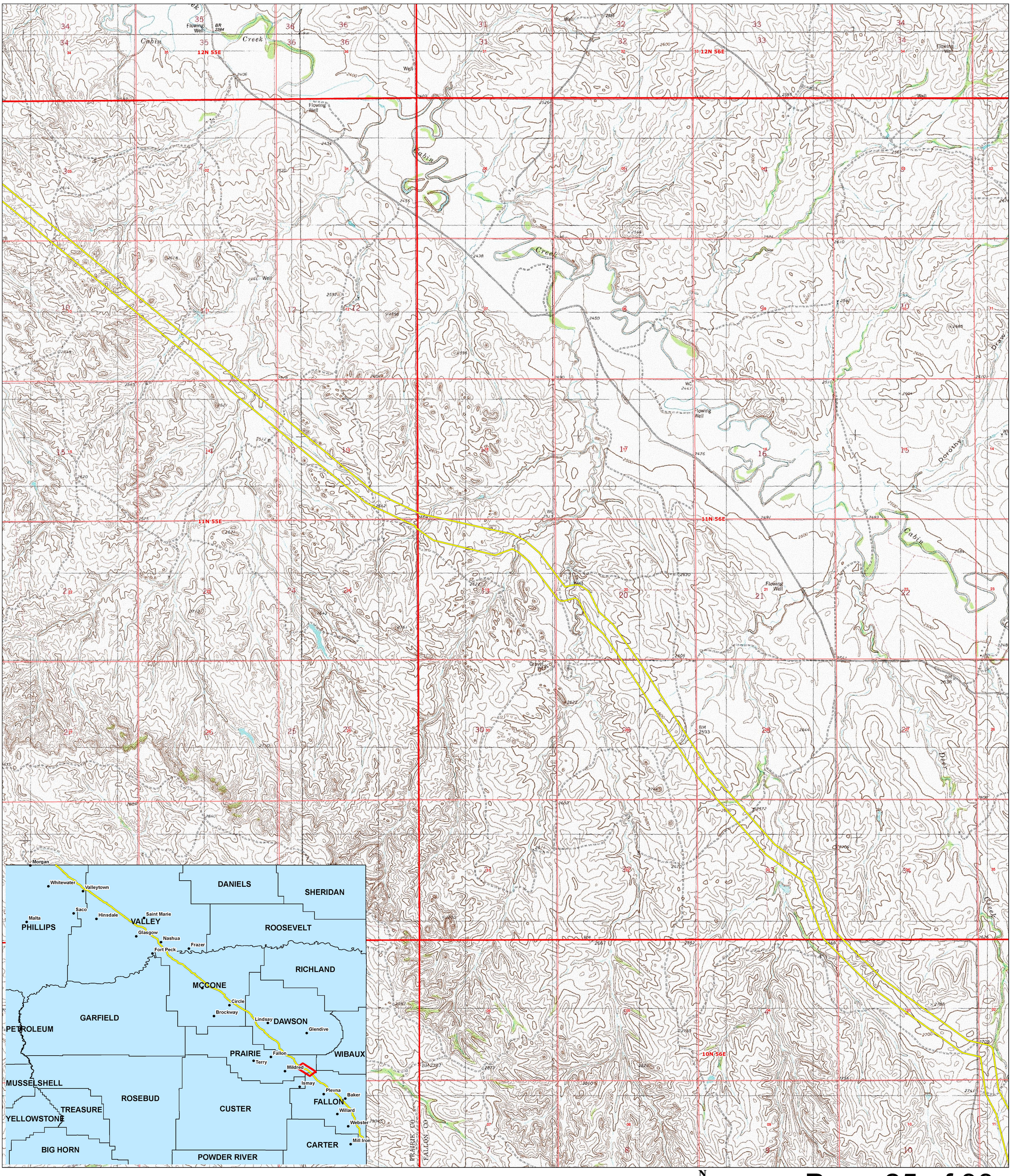

Legend

Approved Location

N
W E
S

0 0.25 0.5 1
Miles

Montana Department of Environmental Quality

Map Sources
Approved Location: MDEQ, 2011.
Topographic Maps: USGS 1:24k Digital Raster Graphics, 2002.
TRS: STATE.MSDI_PLSS_TOWNSHIP

Attachment 2 - Keystone XL: Approved Location

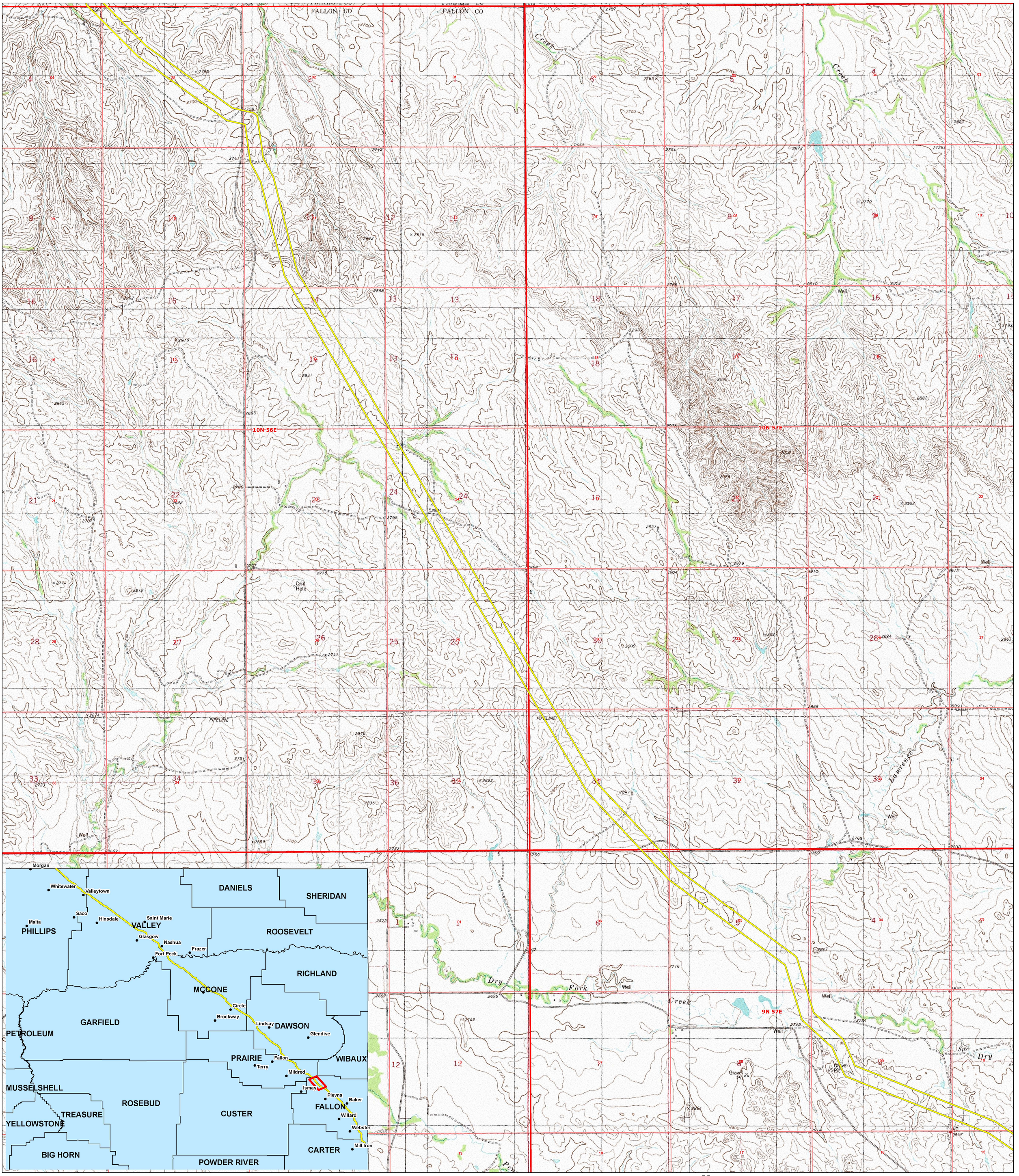

Legend

Approved Location

N W E S

0 0.25 0.5 1

Miles

Montana Department of Environmental Quality

Map Sources
Approved Location: MDEQ, 2011.
Topographic Maps: USGS 1:24k Digital Raster Graphics, 2002.
TRS: STATE.MSDI_PLSS_TOWNSHIP

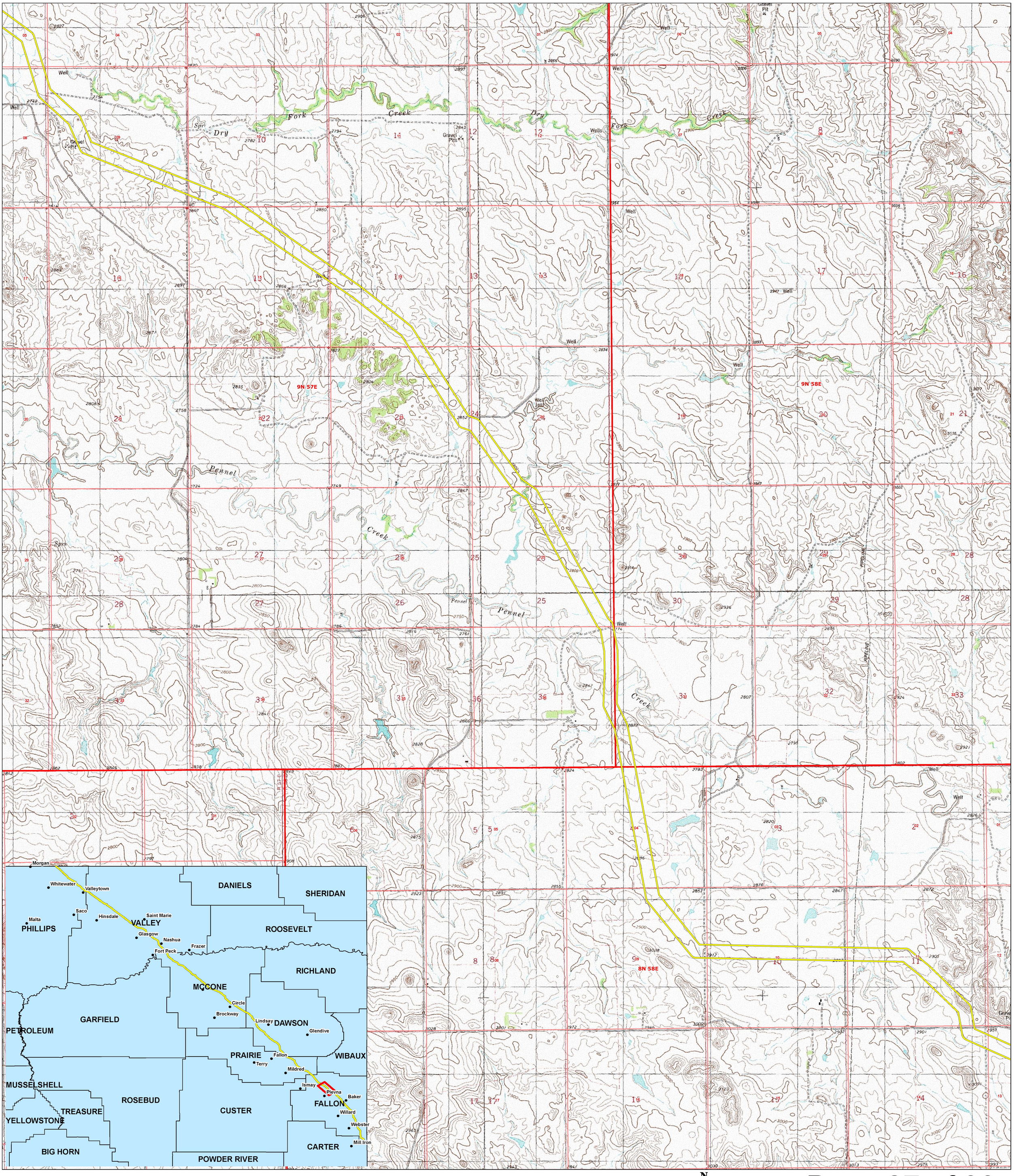

Attachment 2 - Keystone XL: Approved Location

Legend

Approved Location

N W E S

0 0.25 0.5 1

Miles

Montana Department of Environmental Quality

Map Sources
Approved Location: MDEQ, 2011.
Topographic Maps: USGS 1:24k Digital Raster Graphics, 2002.
TRS: STATE.MSDI_PLSS_TOWNSHIP

Attachment 2 - Keystone XL: Approved Location

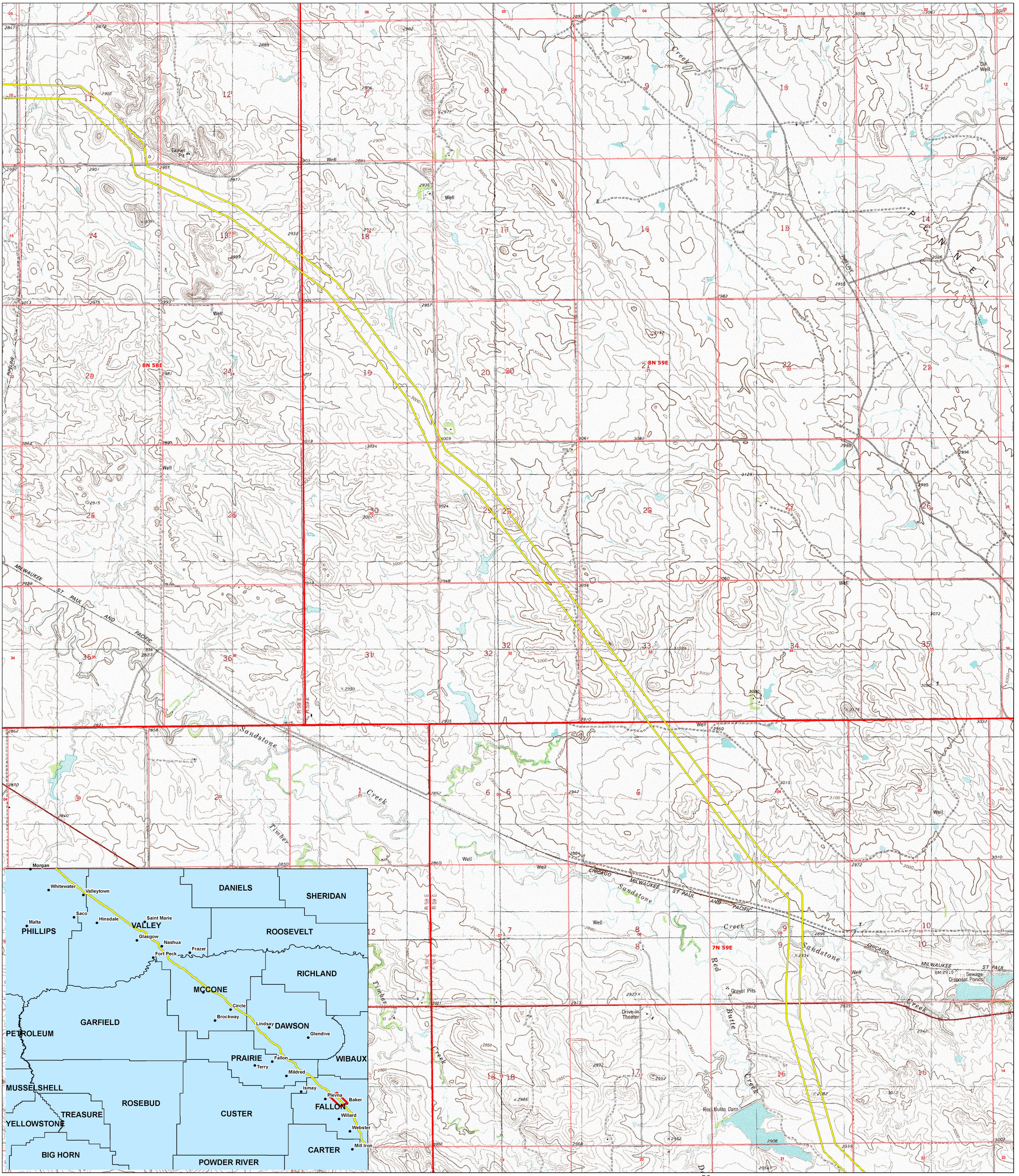

Legend

Approved Location

N W E S

0 0.25 0.5 1 Miles

Montana Department of Environmental Quality

Map Sources
Approved Location: MDEQ, 2011
Topographic Maps: USGS 1:24k Digital Raster Graphics, 2002.
TRS: STATE.MSDI_PLSS_TOWNSHIP

Attachment 2 - Keystone XL: Approved Location

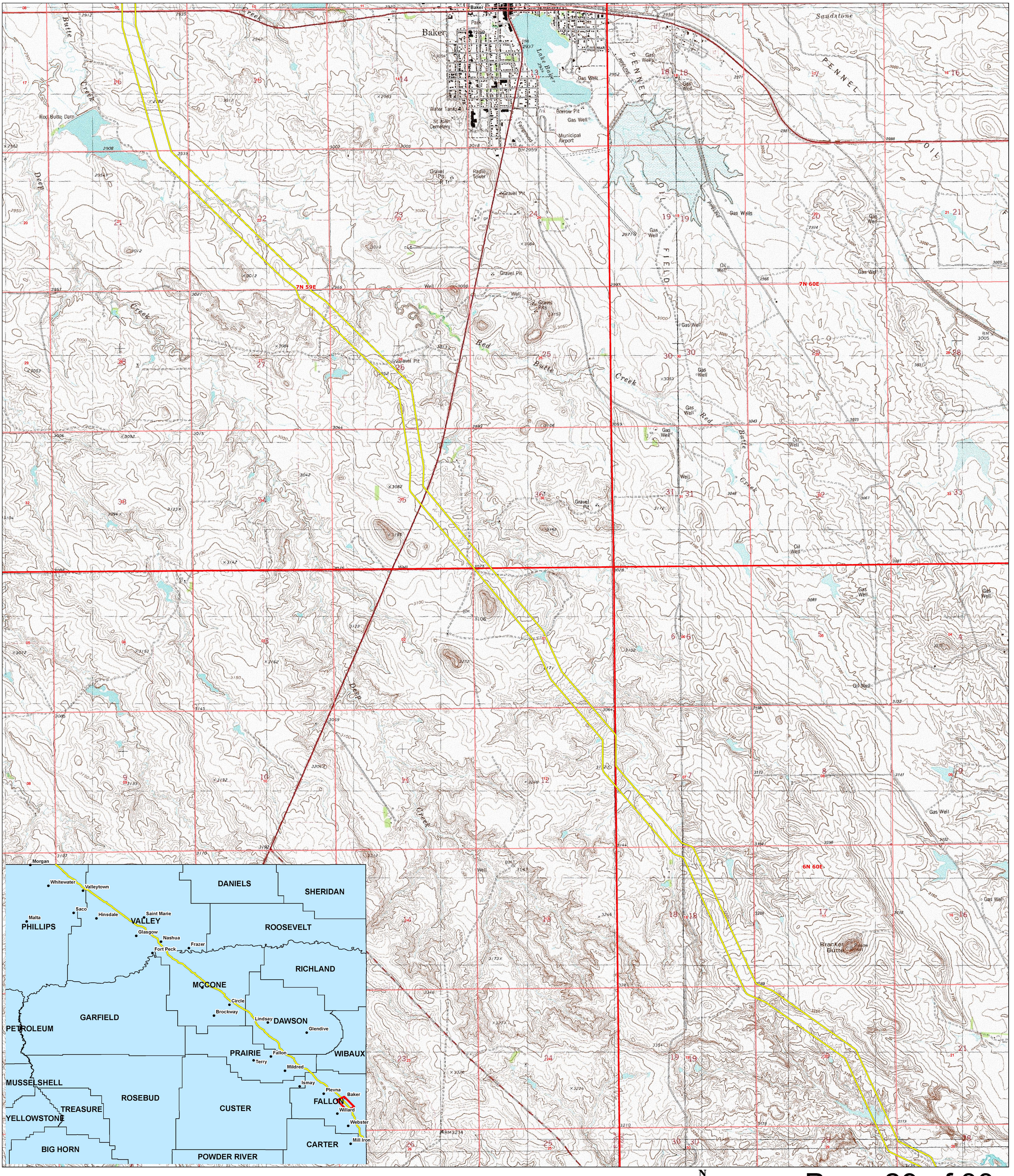

Legend

Approved Location

N W E S

0 0.25 0.5 1

Miles

Montana Department of Environmental Quality

Map Sources
Approved Location: MDEQ, 2011.
Topographic Maps: USGS 1:24k Digital Raster Graphics, 2002.
TRS: STATE.MSDI_PLSS_TOWNSHIP

Attachment 2 - Keystone XL: Approved Location

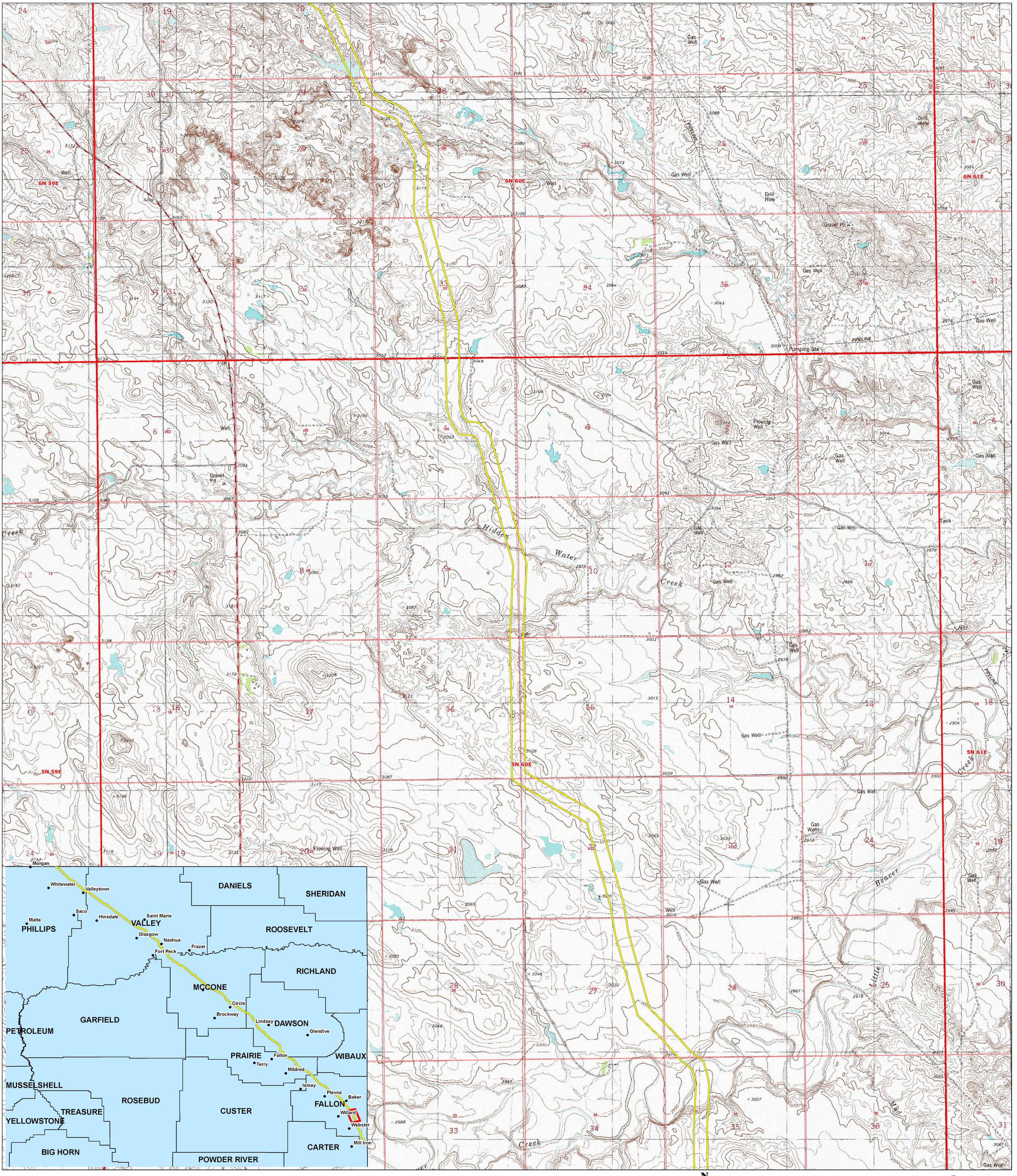

Legend

Approved Location

N W E S

0 0.25 0.5 1

Miles

Montana Department of Environmental Quality

Map Sources
Approved Location: MDEQ, 2011.
Topographic Maps: USGS 1:24k Digital Raster Graphics, 2002.
TRS: STATE.MSDI_PLSS_TOWNSHIP

Attachment 2 - Keystone XL: Approved Location

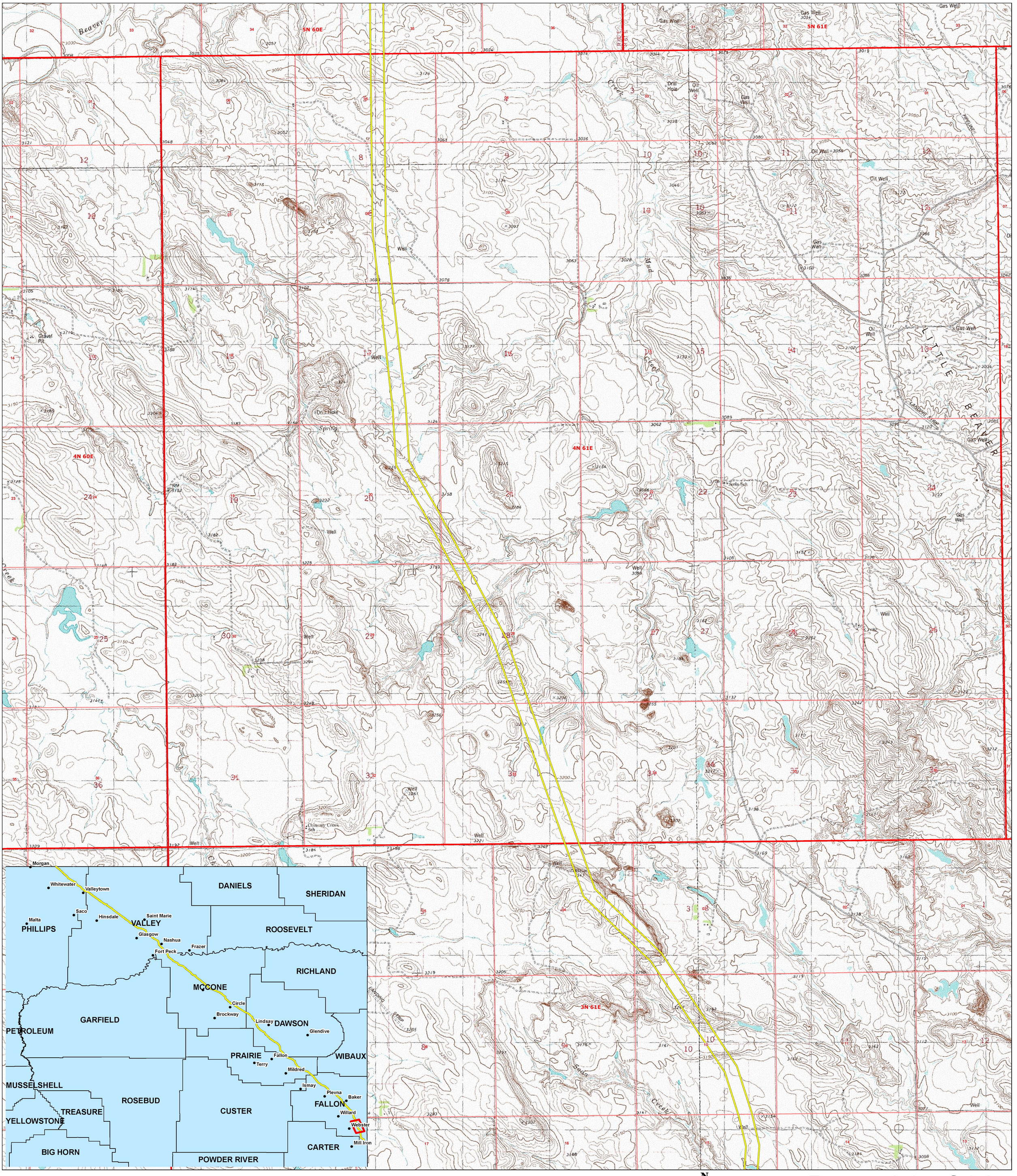

Legend

Approved Location

N W E S

0 0.25 0.5 1

Miles

Montana Department of Environmental Quality

Map Sources
Approved Location: MDEQ, 2011
Topographic Maps: USGS 1:24k Digital Raster Graphics, 2002.
TRS: STATE.MSDI_PLSS_TOWNSHIP

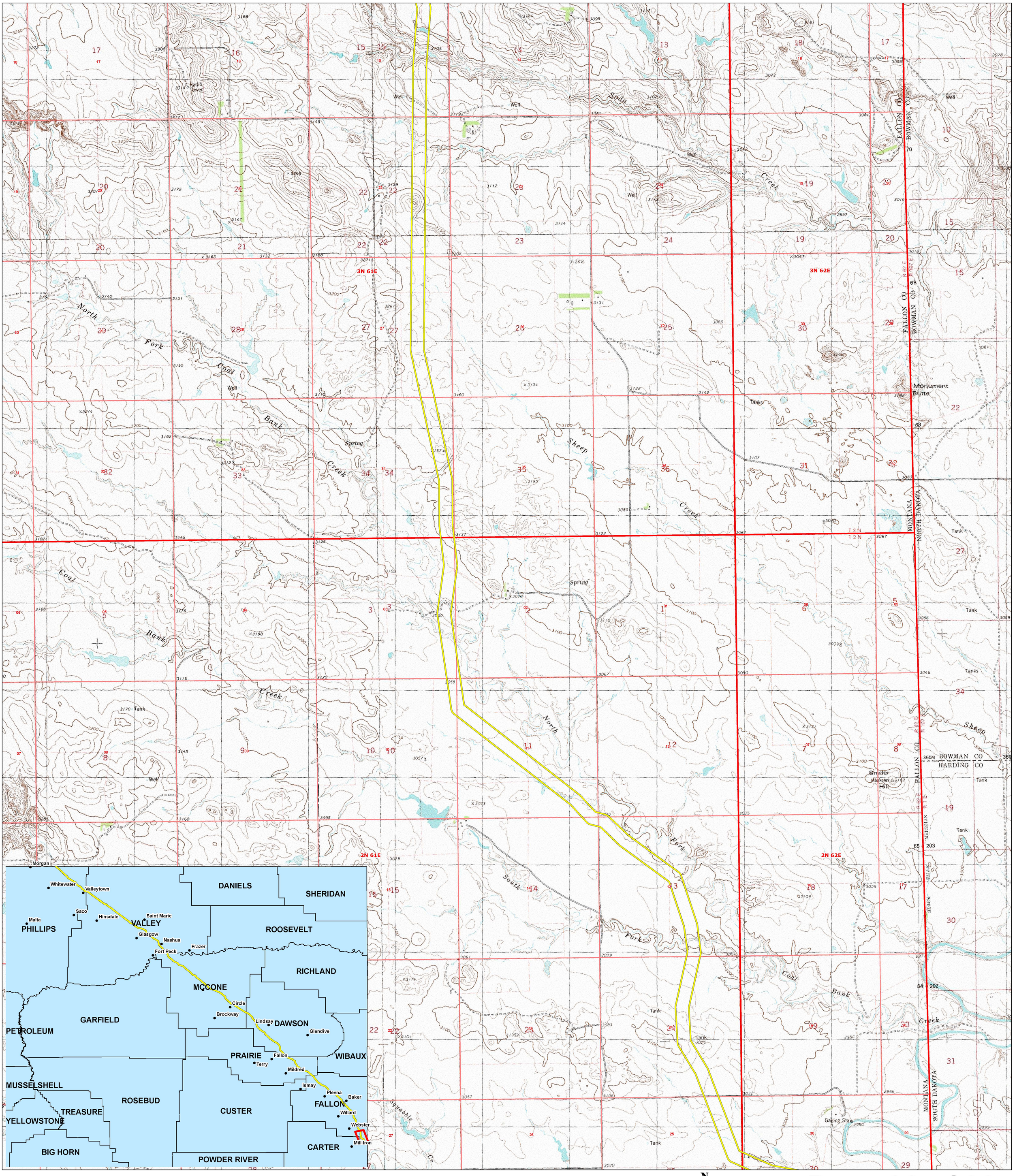

Attachment 2 - Keystone XL: Approved Location

Legend

Approved Location

N W E S

0 0.25 0.5 1

Miles

Montana Department of Environmental Quality

Map Sources
Approved Location: MDEQ, 2011.
Topographic Maps: USGS 1:24k Digital Raster Graphics, 2002.
TRS: STATE.MSDI_PLSS_TOWNSHIP

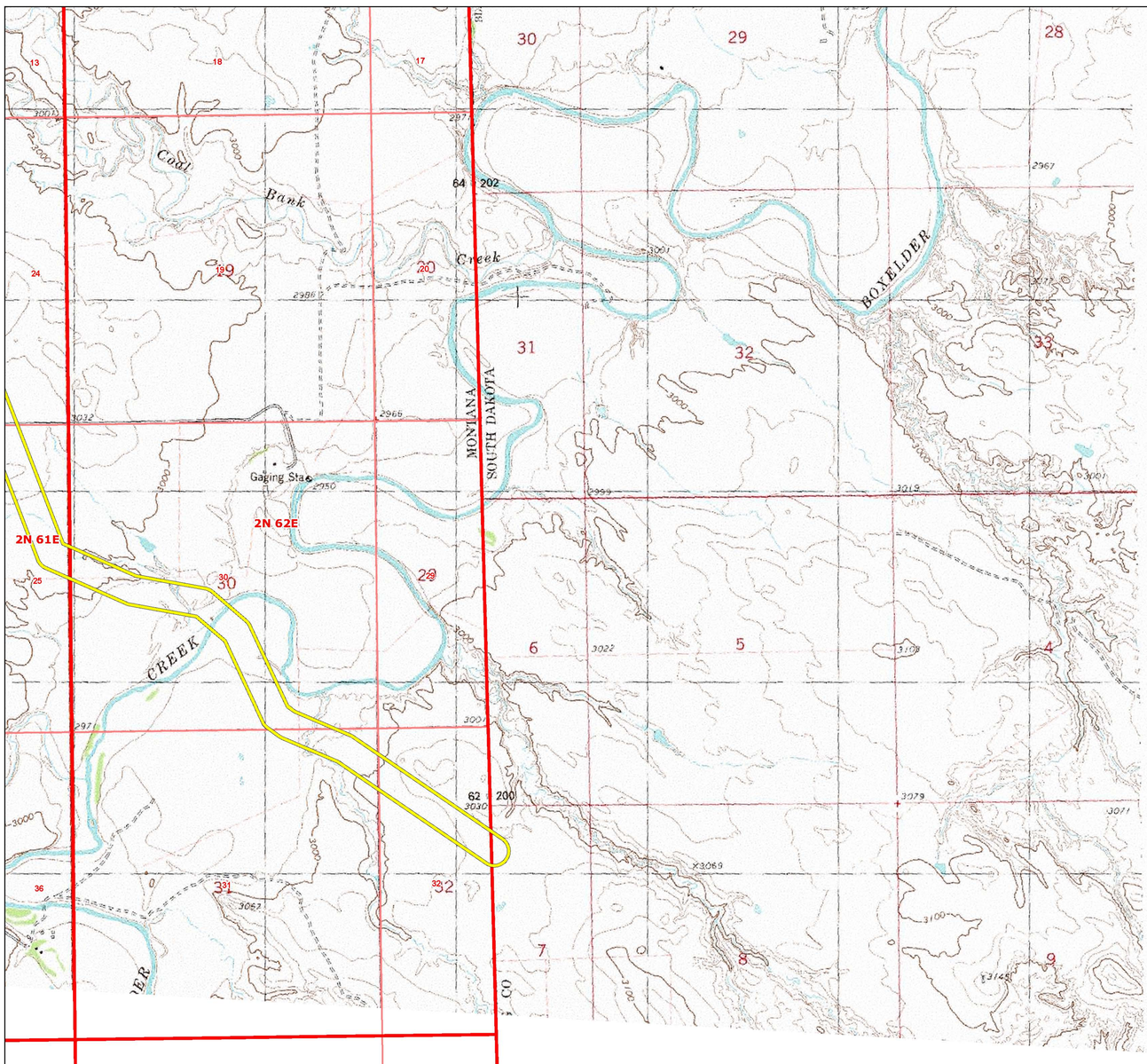

Attachment 2 - Keystone XL: Approved Location

Legend

Approved Location

N
W E
S

0 0.25 0.5 1
Miles

Montana Department of Environmental Quality

Map Sources
Approved Location: MDEQ, 2011.
Topographic Maps: USGS 1:24k Digital Raster Graphics, 2002.
TRS: STATE.MSDI_PLSS_TOWNSHIP