TC Energy

Keystone XL Project

Montana Wetland/Waterbody Map Book

USACE Omaha District

1" = 500'

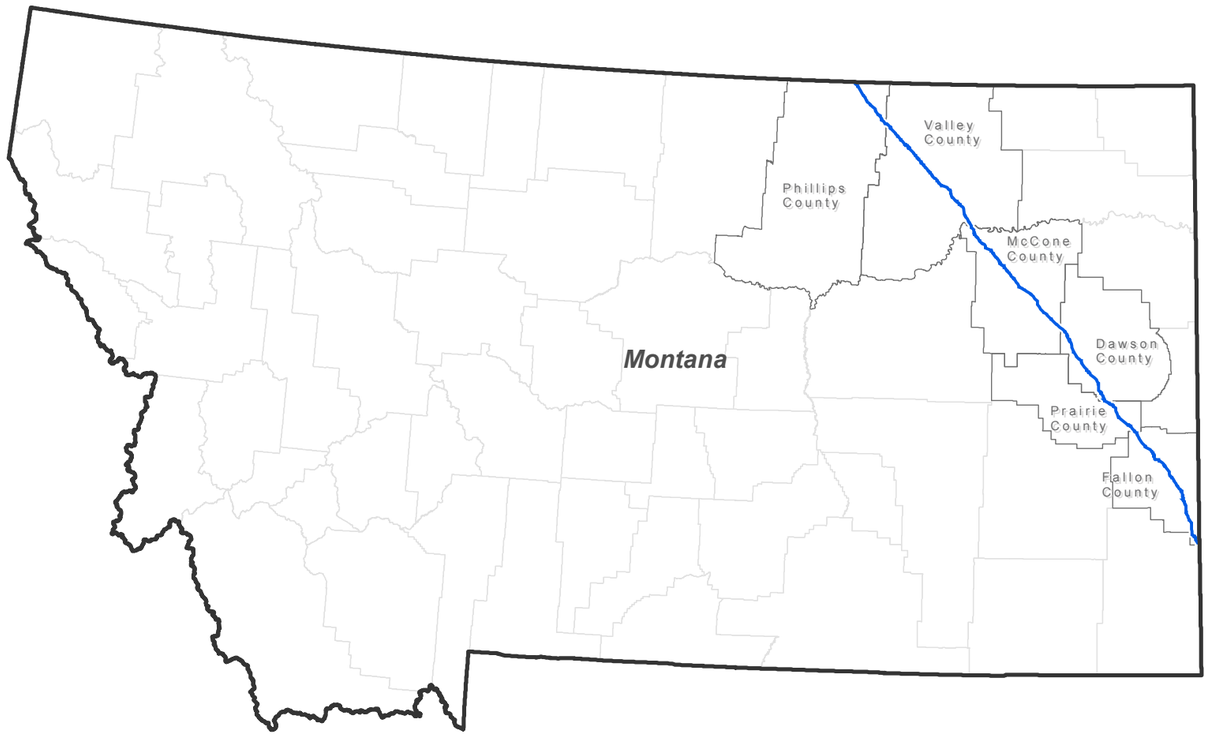

LEGEND

- Mile Post
- Valve
- HDD Entry/Exit
- Keystone XL Centerline (2020-02-21)
- Access Road
- Keystone XL Construction Easement
- Waterbody
- Wetland
- Pump Station
- Construction Camp/Contractor Yard/ Pipe Yard/Rail Siding
- County Line
- Section Line

KEYSTONE XL PROJECT

MT Wetland/Waterbody Map Book

- COVER SHEET -

COUNTY:	N/A	***DRAWN BY:***	CW
STATE:	MONTANA	***CHECKED BY:***	GS

REV. NO.:	***REVISION***	***DATE***
0	ISSUED FOR REVIEW	2020-05-15

DATE:	2020-05-15	***PROJECTION:***	NAD83 | UTM13 N

PREPARED BY:

exp Energy Services Inc.

t: +1.713.439.3600 | f: +1.713.963.9085
1800 West Loop South, Suite 850
Houston, TX 77027
U.S.A.

www.exp.com

• BUILDINGS • EARTH & ENVIRONMENT • ENERGY •
• INDUSTRIAL • INFRASTRUCTURE • SUSTAINABILITY •

DWG:	0801-06-018 MONTANA COVER	***SHEET:***	COVER

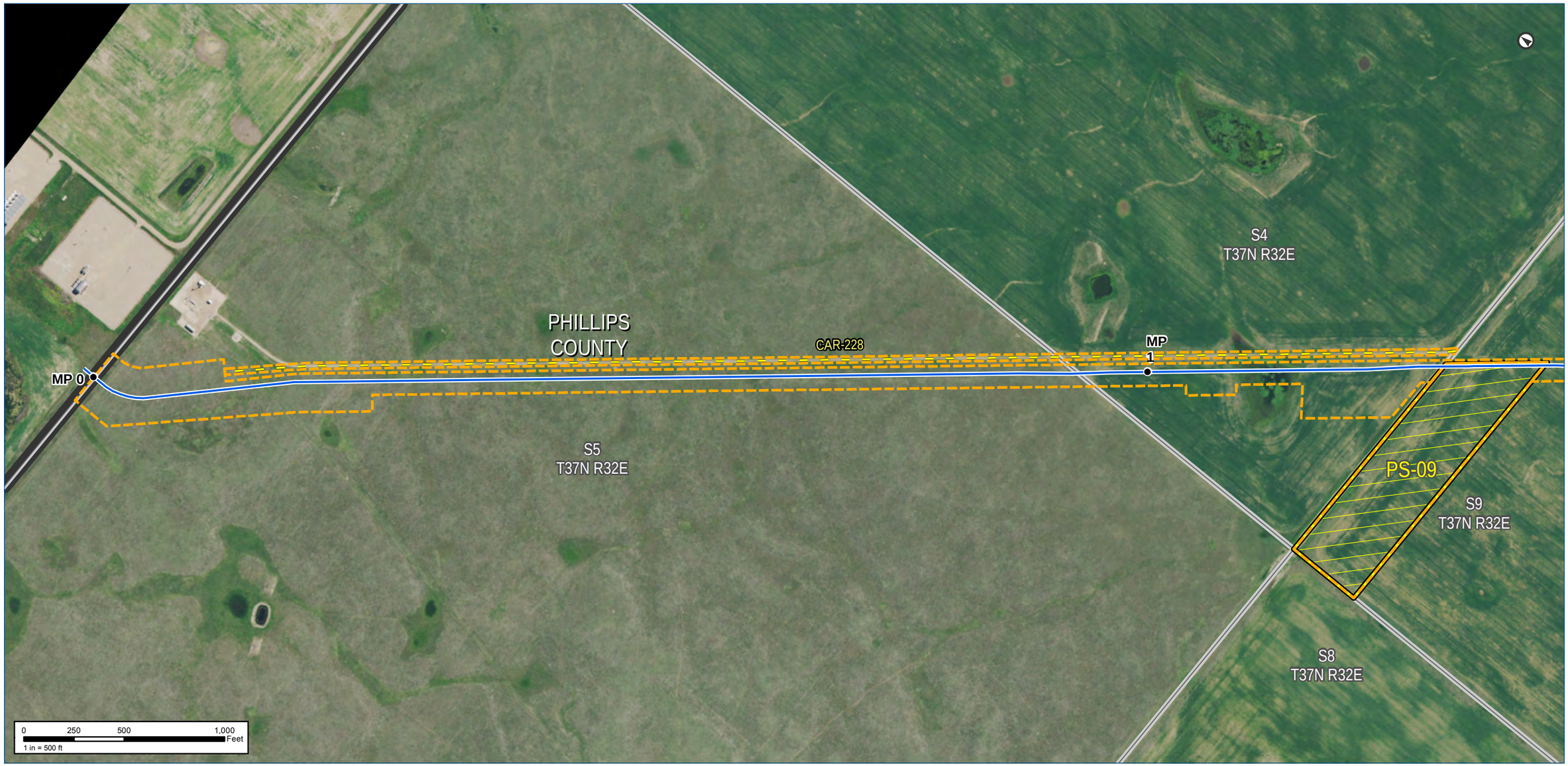

Notes:

The map legend can be found on the map book cover sheet at the front of Attachment B.

Imagery depicts field conditions for MT 2017, SD/NE 2018

Imagery source: http://www.fsa.usda.gov

Keystone XL Project

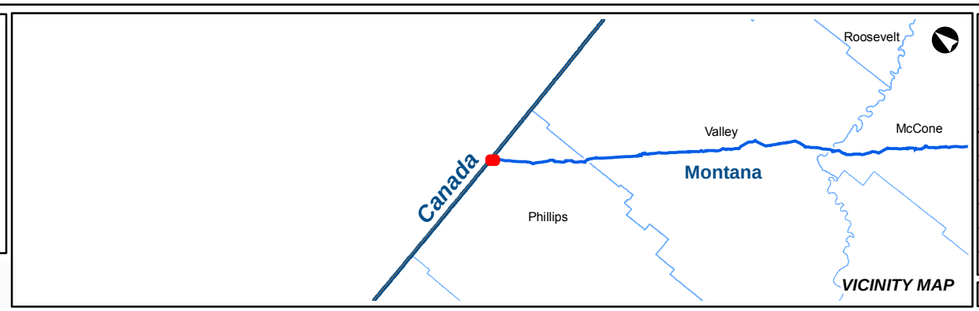

KEYSTONE XL PROJECT

MT Wetland/Waterbody Map Book
CL ROW

COUNTY:	PHILLIPS	***DRAWN BY:***	CW
STATE:	MT	***CHECKED BY:***	GS

REV. NO.:	***REVISION***	***DATE***
0	ISSUED FOR REVIEW	2020-05-15

DATE:	05-15-2020	***PROJECTION:***	NAD83 | UTM 13

PREPARED BY:

exp Energy Services Inc.

t: +1.713.439.3600 | f: +1.713.963.9085
1800 West Loop South, Suite 850
Houston, TX 77027
U.S.A.

www.exp.com

• BUILDINGS • EARTH & ENVIRONMENT • ENERGY •
• INDUSTRIAL • INFRASTRUCTURE • SUSTAINABILITY •

DWG:	0801-06-018	***SHEET:***	1

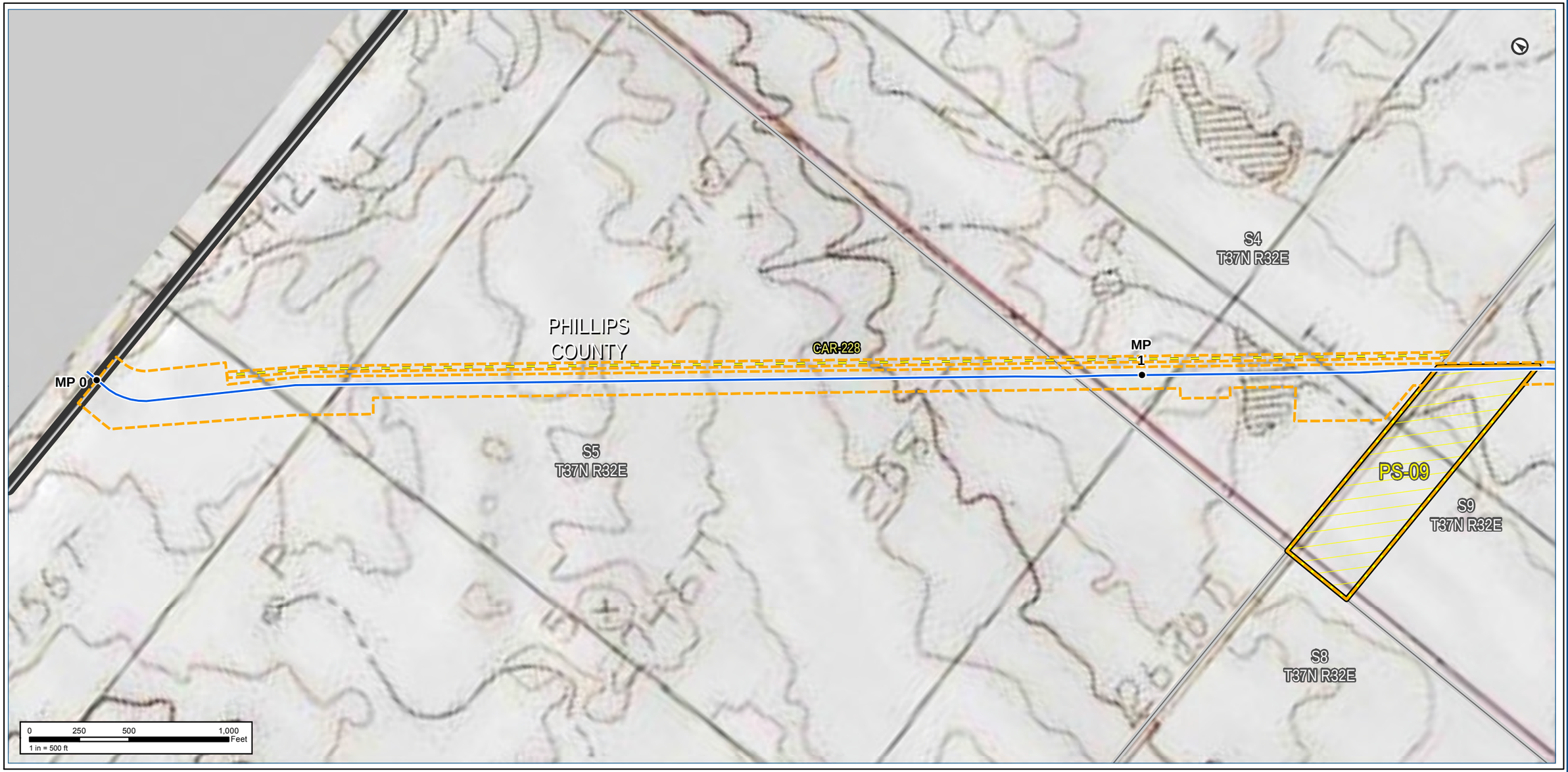

Notes:

The map legend can be found on the map book cover sheet at the front of Attachment B.

Basemap displays USGS Topographic

Imagery source: http://www.fsa.usda.gov

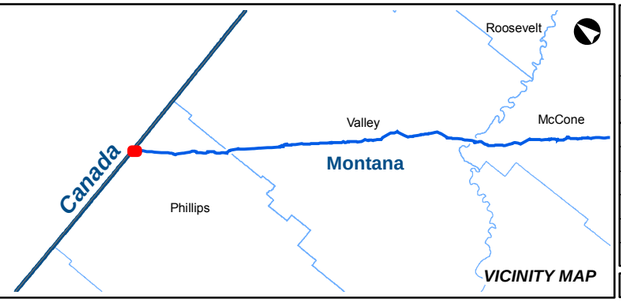

KEYSTONE XL PROJECT

MT Wetland/Waterbody Map Book
CL ROW

COUNTY:	PHILLIPS	**DRAWN BY:**	CW
STATE:	MT	**CHECKED BY:**	GS

REV. NO.:	REVISION	DATE
0	ISSUED FOR REVIEW	2020-05-15

DATE:	05-15-2020	**PROJECTION:**	NAD83 | UTM 13

PREPARED BY:

exp Energy Services Inc.

t: +1.713.439.3600 | f: +1.713.963.9085
1800 West Loop South, Suite 850
Houston, TX 77027
U.S.A.

www.exp.com

• BUILDINGS • EARTH & ENVIRONMENT • ENERGY •
• INDUSTRIAL • INFRASTRUCTURE • SUSTAINABILITY •

DWG:	0801-06-018	**SHEET:**	1

Notes:

The map legend can be found on the map book cover sheet at the front of Attachment B.

Imagery depicts field conditions for MT 2017, SD/NE 2018

Imagery source: http://www.fsa.usda.gov

Keystone XL Project

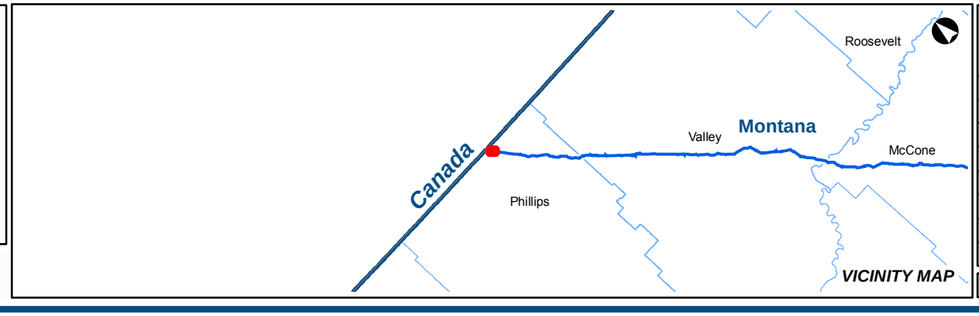

KEYSTONE XL PROJECT

MT Wetland/Waterbody Map Book
CL ROW

COUNTY:	PHILLIPS	***DRAWN BY:***	CW
STATE:	MT	***CHECKED BY:***	GS

REV. NO.:	***REVISION***	***DATE***
0	ISSUED FOR REVIEW	2020-05-15

DATE:	05-15-2020	***PROJECTION:***	NAD83 | UTM 13

PREPARED BY:

exp Energy Services Inc.

t: +1.713.439.3600 | f: +1.713.963.9085
1800 West Loop South, Suite 850
Houston, TX 77027
U.S.A.

www.exp.com

• BUILDINGS • EARTH & ENVIRONMENT • ENERGY •
• INDUSTRIAL • INFRASTRUCTURE • SUSTAINABILITY •

DWG:	0801-06-018	***SHEET:***	2

S4
T37N R32E

Lester Reservoir

PHILLIPS COUNTY

S10
T37N R32E

CAR-228

PS-09

MP 2

S9
T37N R32E

S15
T37N R32E

S16
T37N R32E

0 250 500 1,000 Feet
1 in = 500 ft

Notes:

The map legend can be found on the map book cover sheet at the front of Attachment B.

Basemap displays USGS Topographic

Imagery source: http://www.fsa.usda.gov

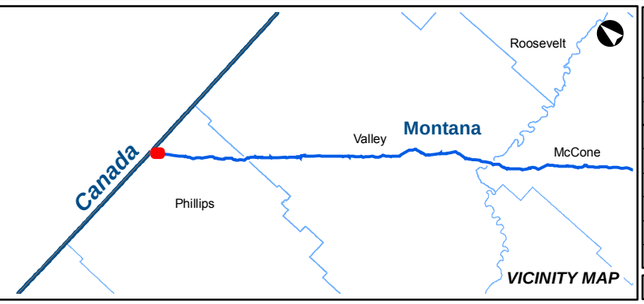

KEYSTONE XL PROJECT

MT Wetland/Waterbody Map Book
CL ROW

COUNTY:	PHILLIPS	**DRAWN BY:**	CW
STATE:	MT	**CHECKED BY:**	GS

REV. NO.:	REVISION	DATE
0	ISSUED FOR REVIEW	2020-05-15

DATE:	05-15-2020	**PROJECTION:**	NAD83 | UTM 13

PREPARED BY:

exp Energy Services Inc.

t: +1.713.439.3600 | f: +1.713.963.9085
1800 West Loop South, Suite 850
Houston, TX 77027
U.S.A.

www.exp.com

• BUILDINGS • EARTH & ENVIRONMENT • ENERGY •
• INDUSTRIAL • INFRASTRUCTURE • SUSTAINABILITY •

DWG:	0801-06-018	**SHEET:**	2

Keystone XL Project

Notes:

The map legend can be found on the map book cover sheet at the front of Attachment B.

Imagery depicts field conditions for MT 2017, SD/NE 2018

Imagery source: http://www.fsa.usda.gov

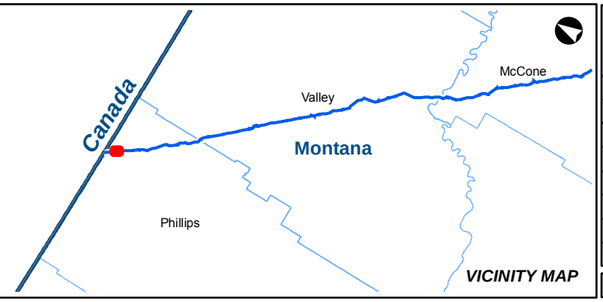

VICINITY MAP

KEYSTONE XL PROJECT

MT Wetland/Waterbody Map Book
CL ROW

COUNTY:	PHILLIPS	***DRAWN BY:***	CW
STATE:	MT	***CHECKED BY:***	GS

REV. NO.:	***REVISION***	***DATE***
0	ISSUED FOR REVIEW	2020-05-15

DATE:	05-15-2020	***PROJECTION:***	NAD83 | UTM 13

PREPARED BY:

exp Energy Services Inc.

t: +1.713.439.3600 | f: +1.713.963.9085
1800 West Loop South, Suite 850
Houston, TX 77027
U.S.A.

www.exp.com

• BUILDINGS • EARTH & ENVIRONMENT • ENERGY •
• INDUSTRIAL • INFRASTRUCTURE • SUSTAINABILITY •

DWG:	0801-06-018	***SHEET:***	3

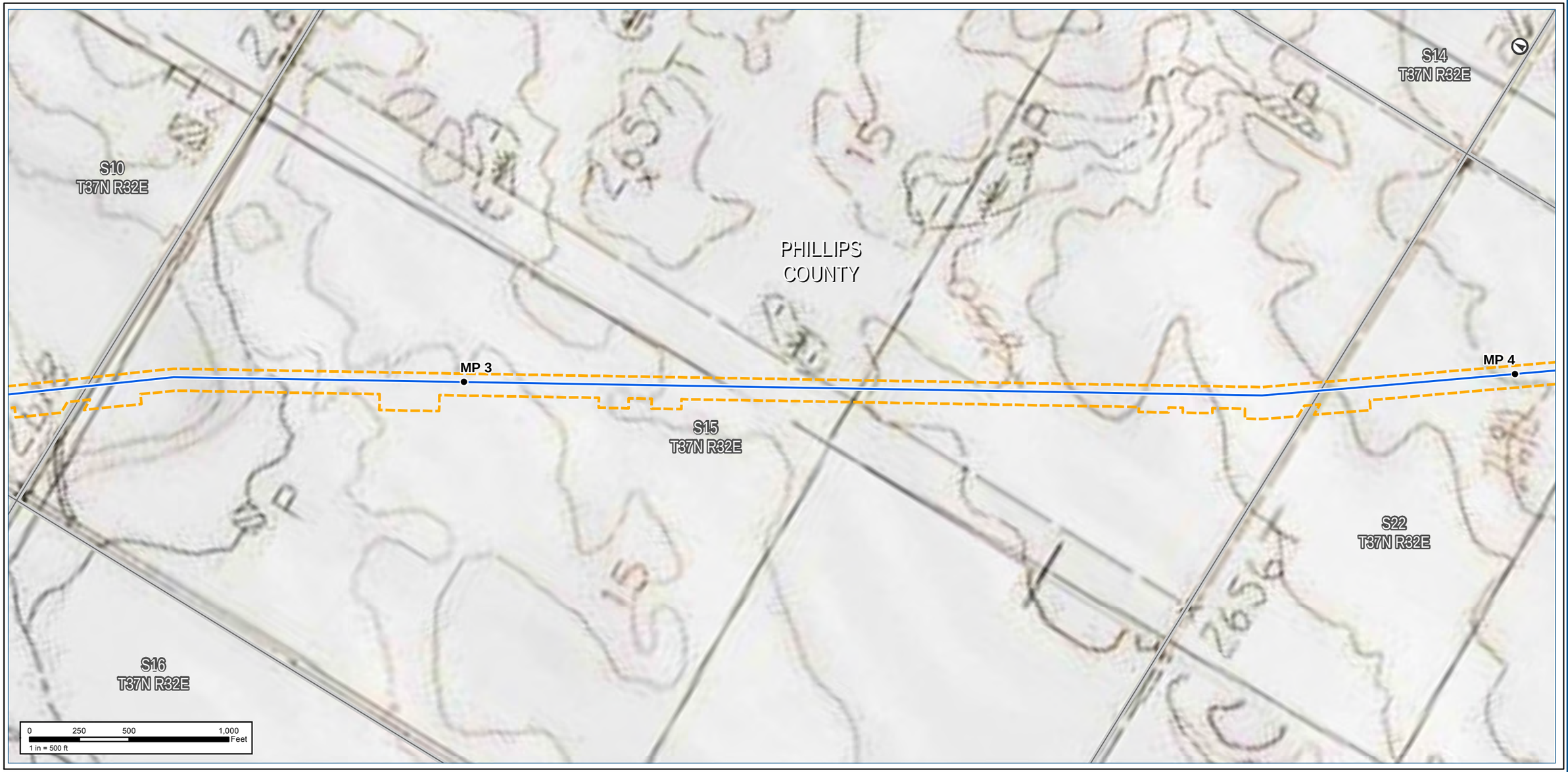

Notes:

The map legend can be found on the map book cover sheet at the front of Attachment B.

Basemap displays USGS Topographic

Imagery source: http://www.fsa.usda.gov

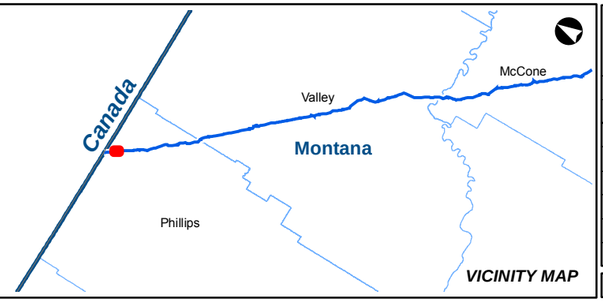

KEYSTONE XL PROJECT

MT Wetland/Waterbody Map Book
CL ROW

COUNTY:	PHILLIPS	***DRAWN BY:***	CW
STATE:	MT	***CHECKED BY:***	GS

REV. NO.:	***REVISION***	***DATE***
0	ISSUED FOR REVIEW	2020-05-15

DATE:	05-15-2020	***PROJECTION:***	NAD83 | UTM 13

PREPARED BY:

exp Energy Services Inc.

t: +1.713.439.3600 | f: +1.713.963.9085
1800 West Loop South, Suite 850
Houston, TX 77027
U.S.A.

www.exp.com

• BUILDINGS • EARTH & ENVIRONMENT • ENERGY •
• INDUSTRIAL • INFRASTRUCTURE • SUSTAINABILITY •

DWG:	0801-06-018	***SHEET:***	3

Notes:

The map legend can be found on the map book cover sheet at the front of Attachment B.

Imagery depicts field conditions for MT 2017, SD/NE 2018

Imagery source: http://www.fsa.usda.gov

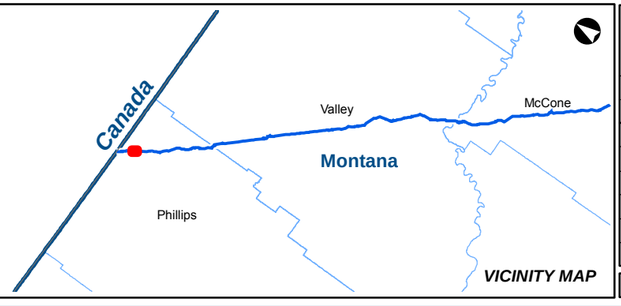

VICINITY MAP

KEYSTONE XL PROJECT

MT Wetland/Waterbody Map Book
CL ROW

COUNTY:	PHILLIPS	***DRAWN BY:***	CW
STATE:	MT	***CHECKED BY:***	GS

REV. NO.:	***REVISION***	***DATE***
0	ISSUED FOR REVIEW	2020-05-15

DATE:	05-15-2020	***PROJECTION:***	NAD83 | UTM 13

PREPARED BY:

exp Energy Services Inc.

t: +1.713.439.3600 | f: +1.713.963.9085
1800 West Loop South, Suite 850
Houston, TX 77027
U.S.A.

www.exp.com

• BUILDINGS • EARTH & ENVIRONMENT • ENERGY •
• INDUSTRIAL • INFRASTRUCTURE • SUSTAINABILITY •

DWG:	0801-06-018	***SHEET:***	4

S14
T37N R32E

PHILLIPS
COUNTY

S23
T37N R32E

MP 4

MP 5

S22
T37N R32E

S26
T37N R32E

0 250 500 1,000 Feet
1 in = 500 ft

Notes:

The map legend can be found on the map book cover sheet at the front of Attachment B.

Basemap displays USGS Topographic

Imagery source: http://www.fsa.usda.gov

Keystone XL Project

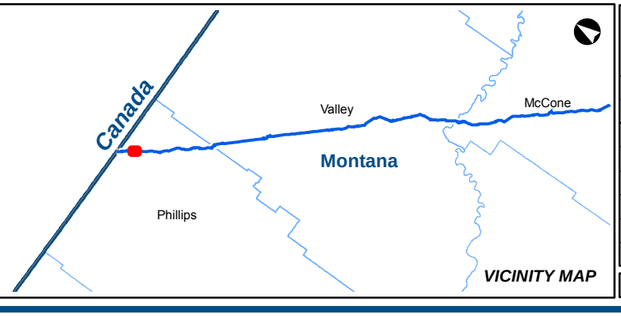

VICINITY MAP

KEYSTONE XL PROJECT
MT Wetland/Waterbody Map Book
CL ROW

COUNTY:	PHILLIPS	**DRAWN BY:**	CW
STATE:	MT	**CHECKED BY:**	GS

REV. NO.:	REVISION	DATE
0	ISSUED FOR REVIEW	2020-05-15

DATE:	05-15-2020	**PROJECTION:**	NAD83 | UTM 13

PREPARED BY:
exp Energy Services Inc.
t: +1.713.439.3600 | f: +1.713.963.9085
1800 West Loop South, Suite 850
Houston, TX 77027
U.S.A.
www.exp.com

• BUILDINGS • EARTH & ENVIRONMENT • ENERGY •
• INDUSTRIAL • INFRASTRUCTURE • SUSTAINABILITY •

DWG:	0801-06-018	**SHEET:**	4

Notes:

The map legend can be found on the map book cover sheet at the front of Attachment B.

Imagery depicts field conditions for MT 2017, SD/NE 2018

Imagery source: http://www.fsa.usda.gov

Keystone XL Project

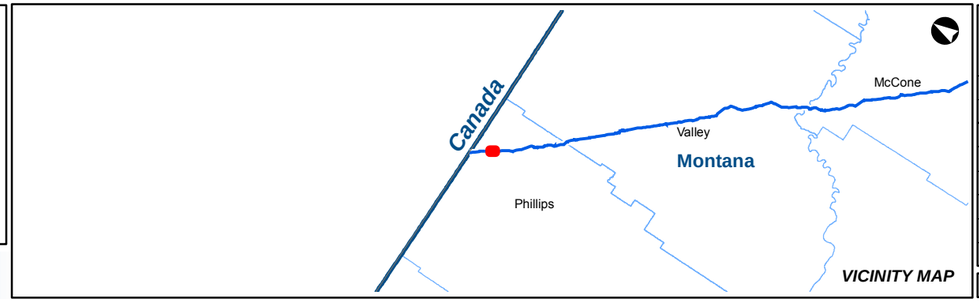

KEYSTONE XL PROJECT

MT Wetland/Waterbody Map Book
CL ROW

COUNTY:	PHILLIPS	***DRAWN BY:***	CW
STATE:	MT	***CHECKED BY:***	GS

REV. NO.:	***REVISION***	***DATE***
0	ISSUED FOR REVIEW	2020-05-15

DATE:	05-15-2020	***PROJECTION:***	NAD83 | UTM 13

PREPARED BY:

exp Energy Services Inc.

t: +1.713.439.3600 | f: +1.713.963.9085
1800 West Loop South, Suite 850
Houston, TX 77027
U.S.A.

www.exp.com

• BUILDINGS • EARTH & ENVIRONMENT • ENERGY •
• INDUSTRIAL • INFRASTRUCTURE • SUSTAINABILITY •

DWG:	0801-06-018	***SHEET:***	5

PHILLIPS COUNTY

S25 T37N R32E

S26 T37N R32E

S36 T37N R32E

S35 T37N R32E

MP 6

CAR-001A

0 250 500 1,000 Feet
1 in = 500 ft

Notes:

The map legend can be found on the map book cover sheet at the front of Attachment B.

Basemap displays USGS Topographic

Imagery source: http://www.fsa.usda.gov

Keystone XL Project

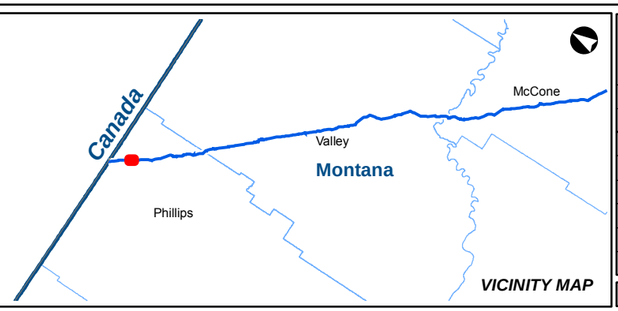

VICINITY MAP

KEYSTONE XL PROJECT

MT Wetland/Waterbody Map Book
CL ROW

COUNTY:	PHILLIPS	**DRAWN BY:**	CW
STATE:	MT	**CHECKED BY:**	GS

REV. NO.:	REVISION	DATE
0	ISSUED FOR REVIEW	2020-05-15

DATE:	05-15-2020	**PROJECTION:**	NAD83 | UTM 13

PREPARED BY:

exp Energy Services Inc.

t: +1.713.439.3600 | f: +1.713.963.9085
1800 West Loop South, Suite 850
Houston, TX 77027
U.S.A.

www.exp.com

• BUILDINGS • EARTH & ENVIRONMENT • ENERGY •
• INDUSTRIAL • INFRASTRUCTURE • SUSTAINABILITY •

DWG:	0801-06-018	**SHEET:**	5

Notes:

The map legend can be found on the map book cover sheet at the front of Attachment B.

Imagery depicts field conditions for MT 2017, SD/NE 2018

Imagery source: http://www.fsa.usda.gov

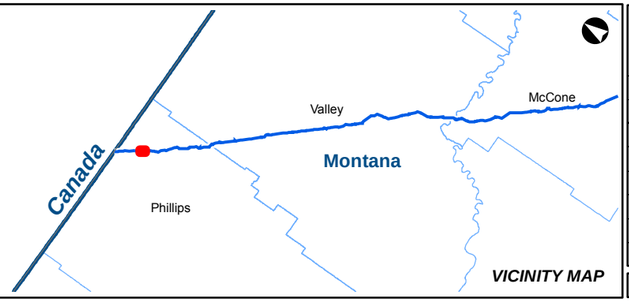

KEYSTONE XL PROJECT

MT Wetland/Waterbody Map Book
CL ROW

COUNTY:	PHILLIPS	**DRAWN BY:**	CW
STATE:	MT	**CHECKED BY:**	GS

REV. NO.:	REVISION	DATE
0	ISSUED FOR REVIEW	2020-05-15

PREPARED BY:

exp Energy Services Inc.

t: +1.713.439.3600 | f: +1.713.963.9085
1800 West Loop South, Suite 850
Houston, TX 77027
U.S.A.

www.exp.com

• BUILDINGS • EARTH & ENVIRONMENT • ENERGY •
• INDUSTRIAL • INFRASTRUCTURE • SUSTAINABILITY •

DATE:	05-15-2020	**PROJECTION:**	NAD83 | UTM 13
DWG:	0801-06-018	**SHEET:**	6

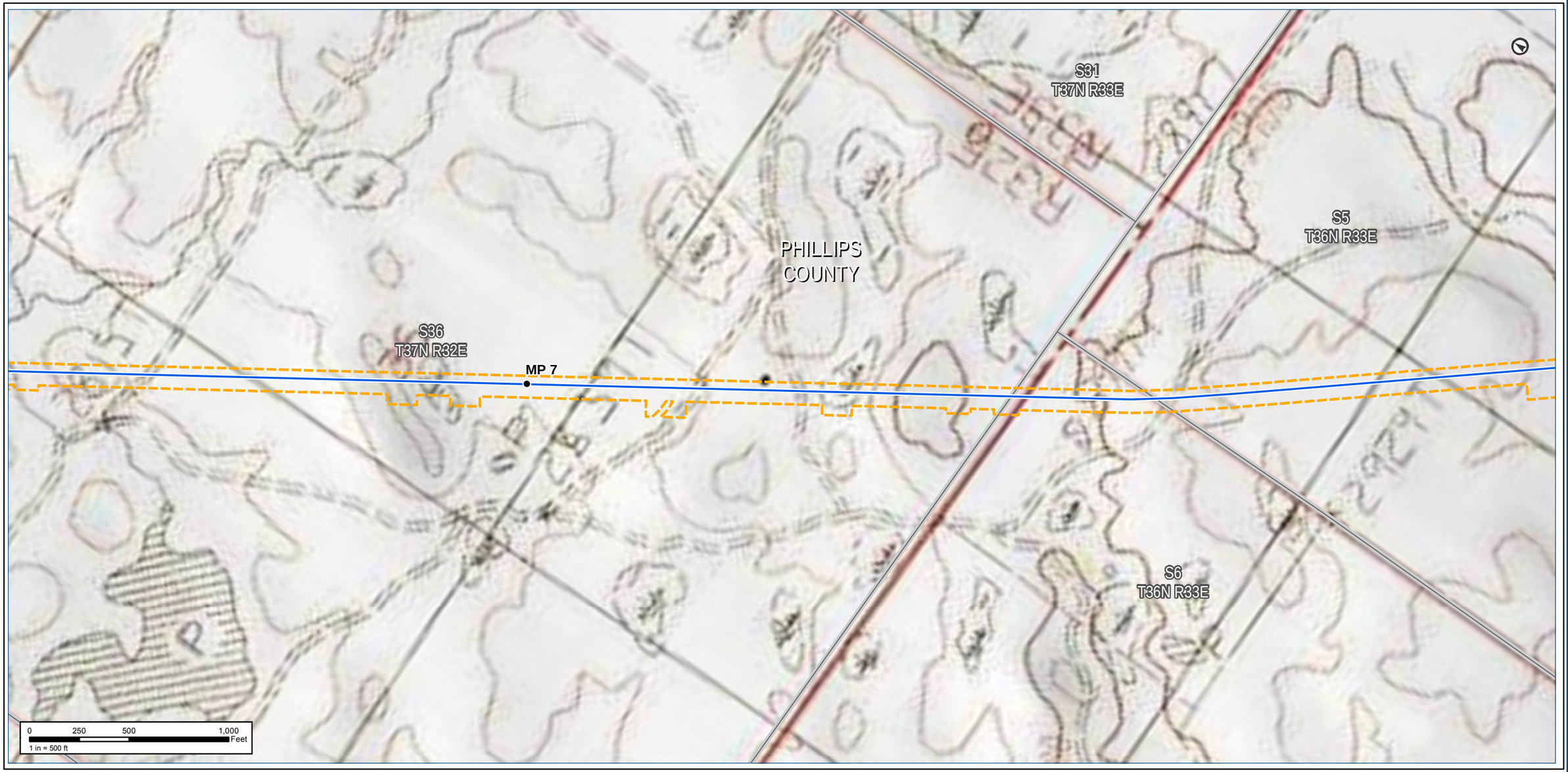

Notes:

The map legend can be found on the map book cover sheet at the front of Attachment B.

Basemap displays USGS Topographic

Imagery source: http://www.fsa.usda.gov

Keystone XL Project

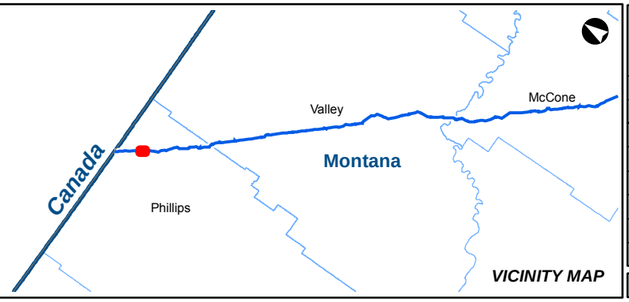

KEYSTONE XL PROJECT

MT Wetland/Waterbody Map Book
CL ROW

COUNTY:	PHILLIPS	***DRAWN BY:***	CW
STATE:	MT	***CHECKED BY:***	GS

REV. NO.:	***REVISION***	***DATE***
0	ISSUED FOR REVIEW	2020-05-15

DATE:	05-15-2020	***PROJECTION:***	NAD83 | UTM 13

PREPARED BY:

exp Energy Services Inc.

t: +1.713.439.3600 | f: +1.713.963.9085
1800 West Loop South, Suite 850
Houston, TX 77027
U.S.A.

www.exp.com

• BUILDINGS • EARTH & ENVIRONMENT • ENERGY •
• INDUSTRIAL • INFRASTRUCTURE • SUSTAINABILITY •

DWG:	0801-06-018	***SHEET:***	6

Notes:

The map legend can be found on the map book cover sheet at the front of Attachment B.

Imagery depicts field conditions for MT 2017, SD/NE 2018

Imagery source: http://www.fsa.usda.gov

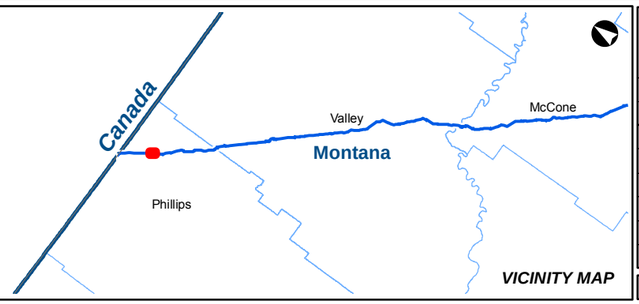

VICINITY MAP

KEYSTONE XL PROJECT

MT Wetland/Waterbody Map Book
CL ROW

COUNTY:	PHILLIPS	***DRAWN BY:***	CW
STATE:	MT	***CHECKED BY:***	GS

REV. NO.:	***REVISION***	***DATE***
0	ISSUED FOR REVIEW	2020-05-15

DATE:	05-15-2020	***PROJECTION:***	NAD83 | UTM 13

PREPARED BY:

exp Energy Services Inc.

t: +1.713.439.3600 | f: +1.713.963.9085
1800 West Loop South, Suite 850
Houston, TX 77027
U.S.A.

www.exp.com

• BUILDINGS • EARTH & ENVIRONMENT • ENERGY •
• INDUSTRIAL • INFRASTRUCTURE • SUSTAINABILITY •

DWG:	0801-06-018	***SHEET:***	7

PHILLIPS COUNTY

S5 T36N R33E

S9 T36N R33E

S8 T36N R33E

MP 8

MP 9

S_UTM13_06677 EPH

S_UTM13_06675 EPH

0 250 500 1,000 Feet

1 in = 500 ft

Notes:

The map legend can be found on the map book cover sheet at the front of Attachment B.

Basemap displays USGS Topographic

Imagery source: http://www.fsa.usda.gov

Keystone XL Project

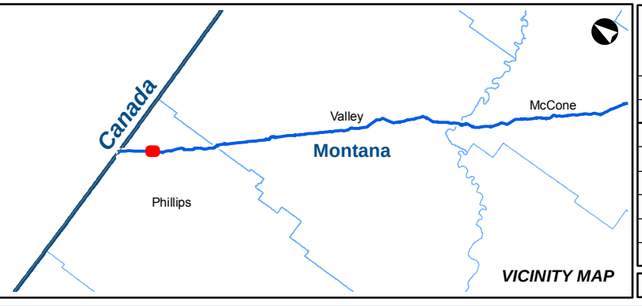

VICINITY MAP

KEYSTONE XL PROJECT

MT Wetland/Waterbody Map Book
CL ROW

COUNTY:	PHILLIPS	DRAWN BY:	CW
STATE:	MT	CHECKED BY:	GS

REV. NO.:	REVISION	DATE
0	ISSUED FOR REVIEW	2020-05-15

DATE:	05-15-2020	PROJECTION:	NAD83 | UTM 13

PREPARED BY:

exp Energy Services Inc.

t: +1.713.439.3600 | f: +1.713.963.9085
1800 West Loop South, Suite 850
Houston, TX 77027
U.S.A.

www.exp.com

• BUILDINGS • EARTH & ENVIRONMENT • ENERGY •
• INDUSTRIAL • INFRASTRUCTURE • SUSTAINABILITY •

DWG:	0801-06-018	SHEET:	7

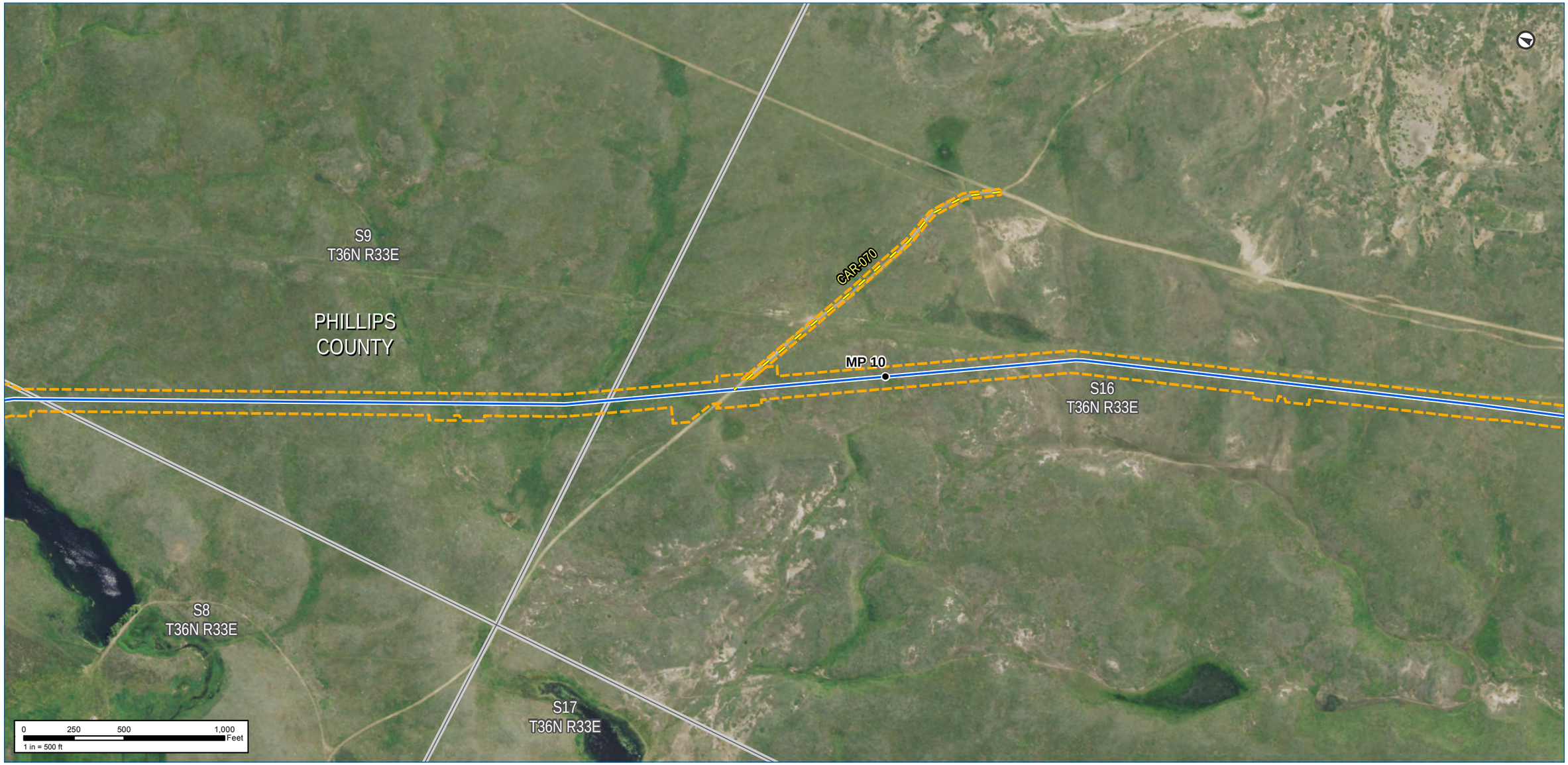

Notes:

The map legend can be found on the map book cover sheet at the front of Attachment B.

Imagery depicts field conditions for MT 2017, SD/NE 2018

Imagery source: http://www.fsa.usda.gov

Keystone XL Project

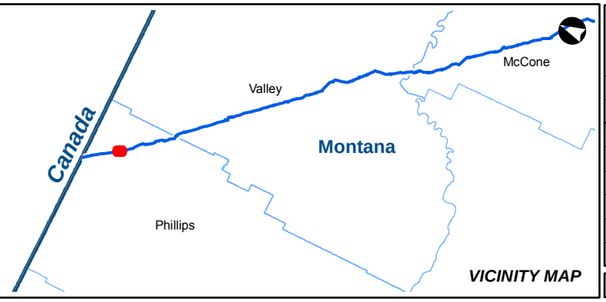

VICINITY MAP

KEYSTONE XL PROJECT

MT Wetland/Waterbody Map Book
CL ROW

COUNTY:	PHILLIPS	***DRAWN BY:***	CW
STATE:	MT	***CHECKED BY:***	GS

REV. NO.:	***REVISION***	***DATE***
0	ISSUED FOR REVIEW	2020-05-15

DATE:	05-15-2020	***PROJECTION:***	NAD83 | UTM 13

PREPARED BY:

exp Energy Services Inc.

t: +1.713.439.3600 | f: +1.713.963.9085
1800 West Loop South, Suite 850
Houston, TX 77027
U.S.A.

www.exp.com

• BUILDINGS • EARTH & ENVIRONMENT • ENERGY •
• INDUSTRIAL • INFRASTRUCTURE • SUSTAINABILITY •

DWG:	0801-06-018	***SHEET:***	8

Notes:

The map legend can be found on the map book cover sheet at the front of Attachment B.

Basemap displays USGS Topographic

Imagery source: http://www.fsa.usda.gov

Keystone XL Project

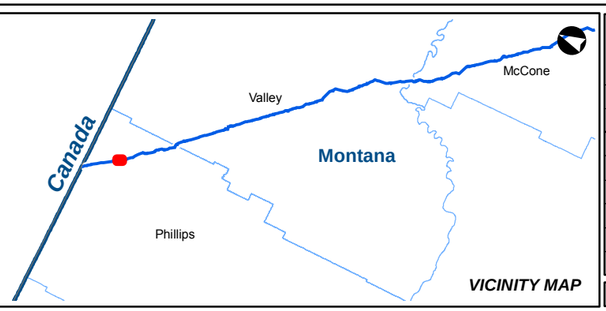

VICINITY MAP

KEYSTONE XL PROJECT

MT Wetland/Waterbody Map Book
CL ROW

COUNTY:	PHILLIPS	***DRAWN BY:***	CW
STATE:	MT	***CHECKED BY:***	GS

REV. NO.:	***REVISION***	***DATE***
0	ISSUED FOR REVIEW	2020-05-15

DATE:	05-15-2020	***PROJECTION:***	NAD83 | UTM 13

PREPARED BY:

exp Energy Services Inc.

t: +1.713.439.3600 | f: +1.713.963.9085
1800 West Loop South, Suite 850
Houston, TX 77027
U.S.A.

www.exp.com

• BUILDINGS • EARTH & ENVIRONMENT • ENERGY •
• INDUSTRIAL • INFRASTRUCTURE • SUSTAINABILITY •

DWG:	0801-06-018	***SHEET:***	8

Notes:

The map legend can be found on the map book cover sheet at the front of Attachment B.

Imagery depicts field conditions for MT 2017, SD/NE 2018

Imagery source: http://www.fsa.usda.gov

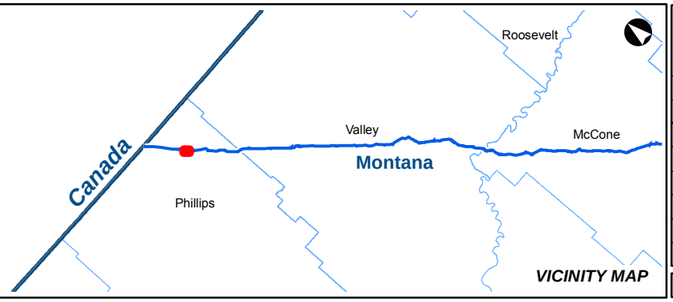

KEYSTONE XL PROJECT

MT Wetland/Waterbody Map Book
CL ROW

COUNTY:	PHILLIPS	**DRAWN BY:**	CW
STATE:	MT	**CHECKED BY:**	GS

REV. NO.:	REVISION	DATE
0	ISSUED FOR REVIEW	2020-05-15

DATE:	05-15-2020	**PROJECTION:**	NAD83 | UTM 13

PREPARED BY:

exp Energy Services Inc.

t: +1.713.439.3600 | f: +1.713.963.9085
1800 West Loop South, Suite 850
Houston, TX 77027
U.S.A.

www.exp.com

• BUILDINGS • EARTH & ENVIRONMENT • ENERGY •
• INDUSTRIAL • INFRASTRUCTURE • SUSTAINABILITY •

DWG:	0801-06-018	**SHEET:**	9

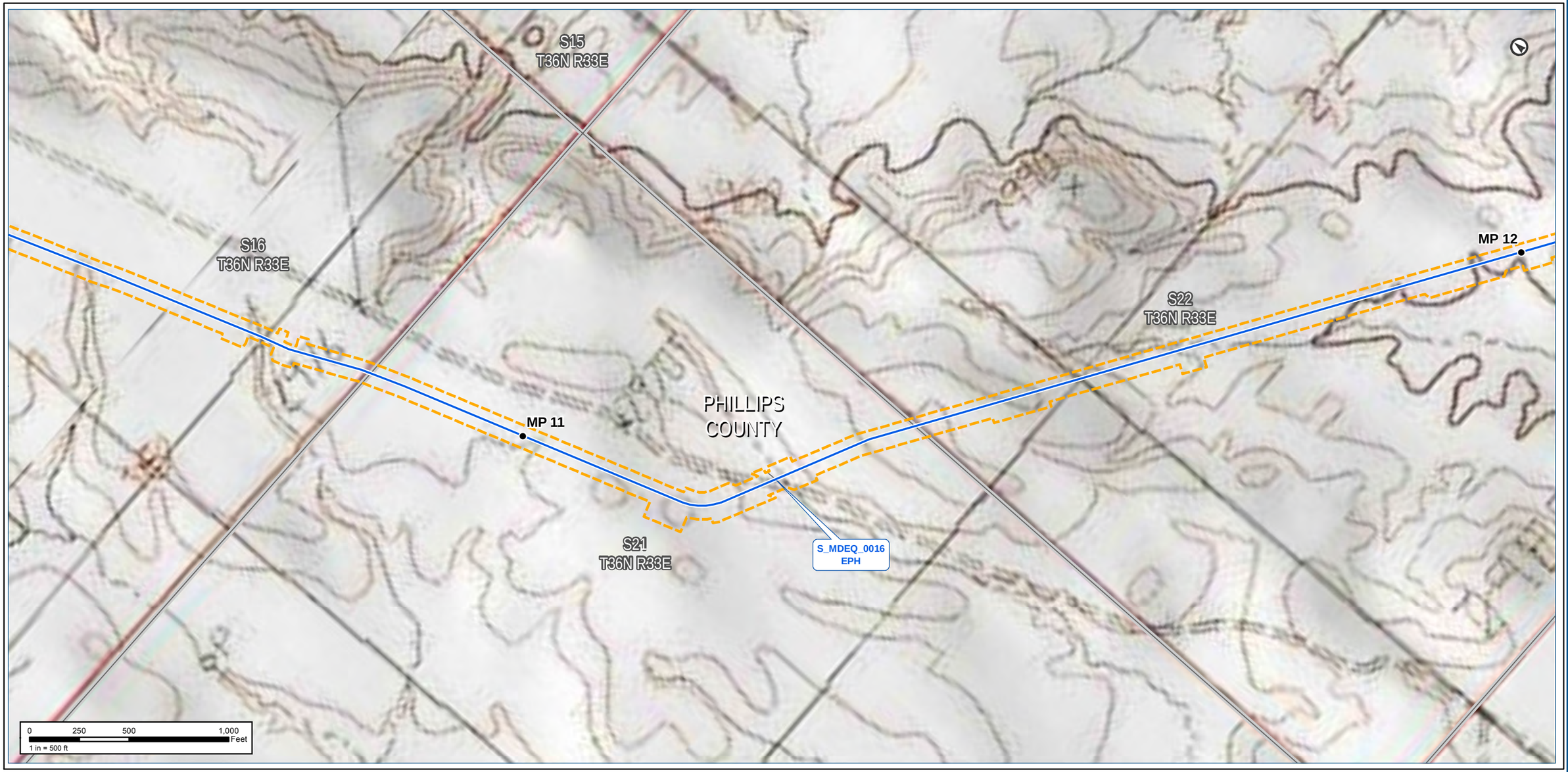

Notes:

The map legend can be found on the map book cover sheet at the front of Attachment B.

Basemap displays USGS Topographic

Imagery source: http://www.fsa.usda.gov

Keystone XL Project

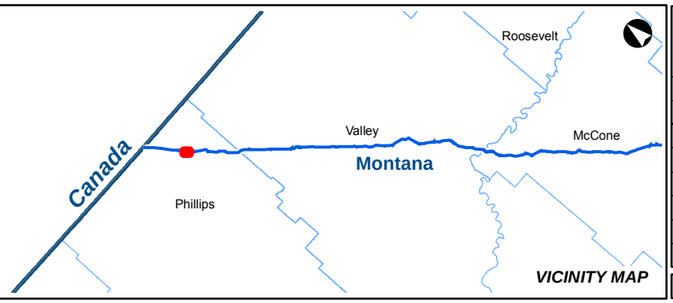

KEYSTONE XL PROJECT
MT Wetland/Waterbody Map Book
CL ROW

COUNTY:	PHILLIPS	***DRAWN BY:***	CW
STATE:	MT	***CHECKED BY:***	GS

REV. NO.:	***REVISION***	***DATE***
0	ISSUED FOR REVIEW	2020-05-15

DATE:	05-15-2020	***PROJECTION:***	NAD83 | UTM 13

PREPARED BY:
exp Energy Services Inc.
t: +1.713.439.3600 | f: +1.713.963.9085
1800 West Loop South, Suite 850
Houston, TX 77027
U.S.A.
www.exp.com

• BUILDINGS • EARTH & ENVIRONMENT • ENERGY •
• INDUSTRIAL • INFRASTRUCTURE • SUSTAINABILITY •

DWG:	0801-06-018	***SHEET:***	9

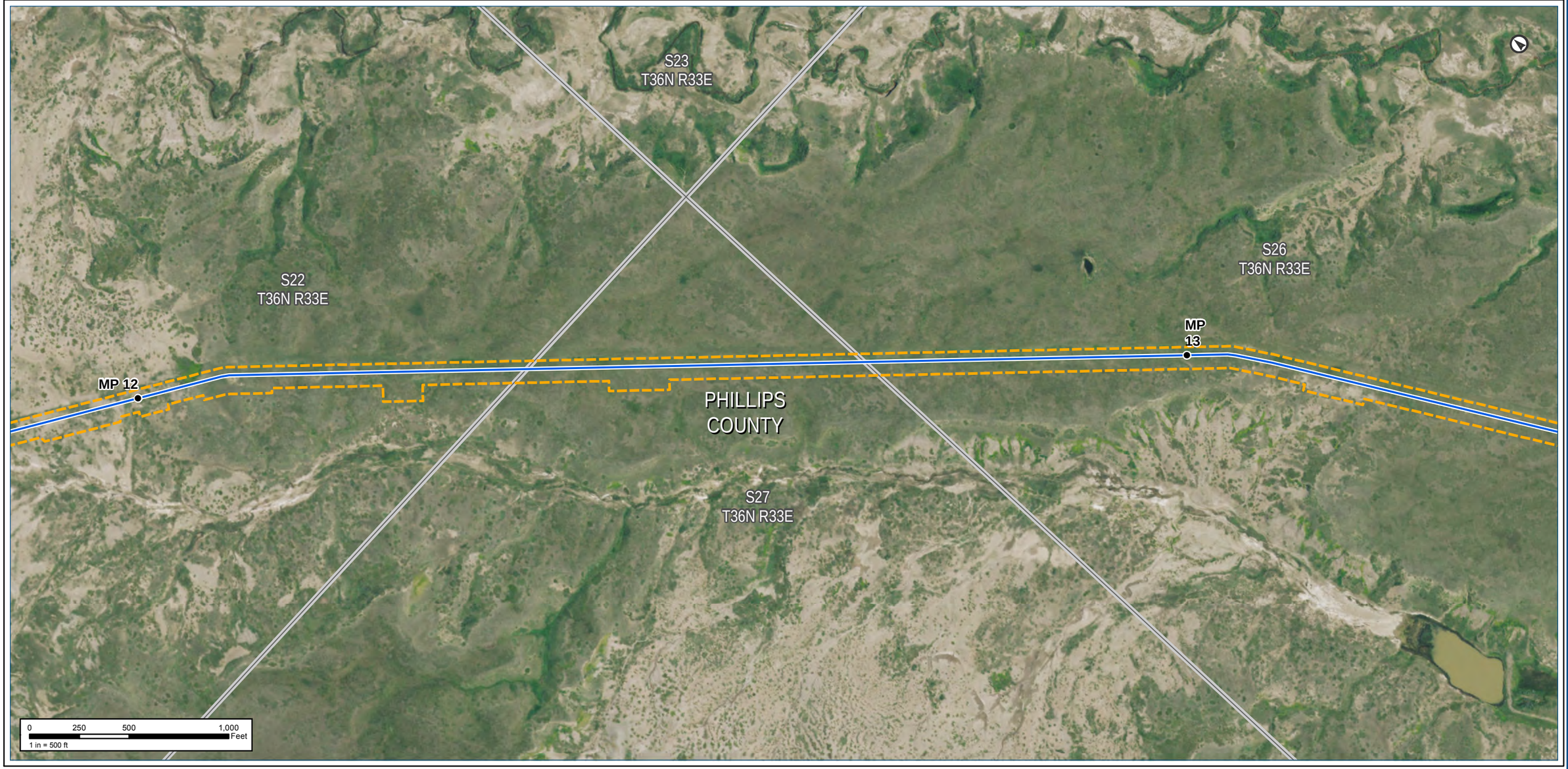

Notes:

The map legend can be found on the map book cover sheet at the front of Attachment B.

Imagery depicts field conditions for MT 2017, SD/NE 2018

Imagery source: http://www.fsa.usda.gov

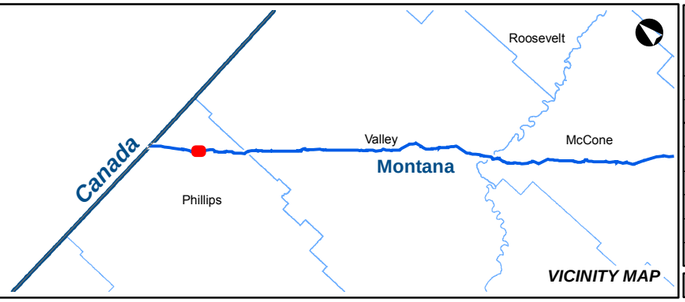

KEYSTONE XL PROJECT

MT Wetland/Waterbody Map Book
CL ROW

COUNTY:	PHILLIPS	**DRAWN BY:**	CW
STATE:	MT	**CHECKED BY:**	GS

REV. NO.:	REVISION	DATE
0	ISSUED FOR REVIEW	2020-05-15

DATE:	05-15-2020	**PROJECTION:**	NAD83 | UTM 13

PREPARED BY:

exp Energy Services Inc.

t: +1.713.439.3600 | f: +1.713.963.9085
1800 West Loop South, Suite 850
Houston, TX 77027
U.S.A.

www.exp.com

• BUILDINGS • EARTH & ENVIRONMENT • ENERGY •
• INDUSTRIAL • INFRASTRUCTURE • SUSTAINABILITY •

DWG:	0801-06-018	**SHEET:**	10

Keystone XL Project

S23
T36N R33E

S22
T36N R33E

S26
T36N R33E

S27
T36N R33E

MP 12

MP 13

PHILLIPS
COUNTY

0 250 500 1,000 Feet
1 in = 500 ft

Notes:

The map legend can be found on the map book cover sheet at the front of Attachment B.

Basemap displays USGS Topographic

Imagery source: http://www.fsa.usda.gov

Keystone XL Project

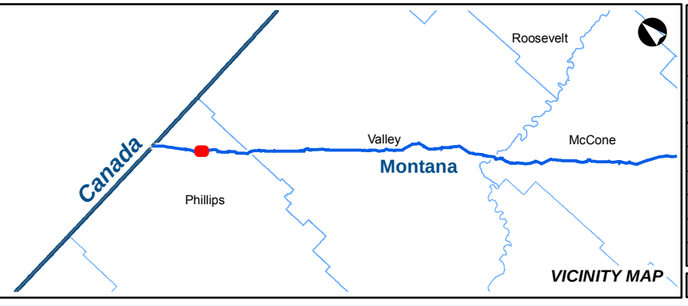

VICINITY MAP

KEYSTONE XL PROJECT

MT Wetland/Waterbody Map Book
CL ROW

COUNTY:	PHILLIPS	**DRAWN BY:**	CW
STATE:	MT	**CHECKED BY:**	GS

REV. NO.:	REVISION	DATE
0	ISSUED FOR REVIEW	2020-05-15

DATE:	05-15-2020	**PROJECTION:**	NAD83 | UTM 13

PREPARED BY:

exp Energy Services Inc.

t: +1.713.439.3600 | f: +1.713.963.9085
1800 West Loop South, Suite 850
Houston, TX 77027
U.S.A.

www.exp.com

• BUILDINGS • EARTH & ENVIRONMENT • ENERGY •
• INDUSTRIAL • INFRASTRUCTURE • SUSTAINABILITY •

DWG:	0801-06-018	**SHEET:**	10

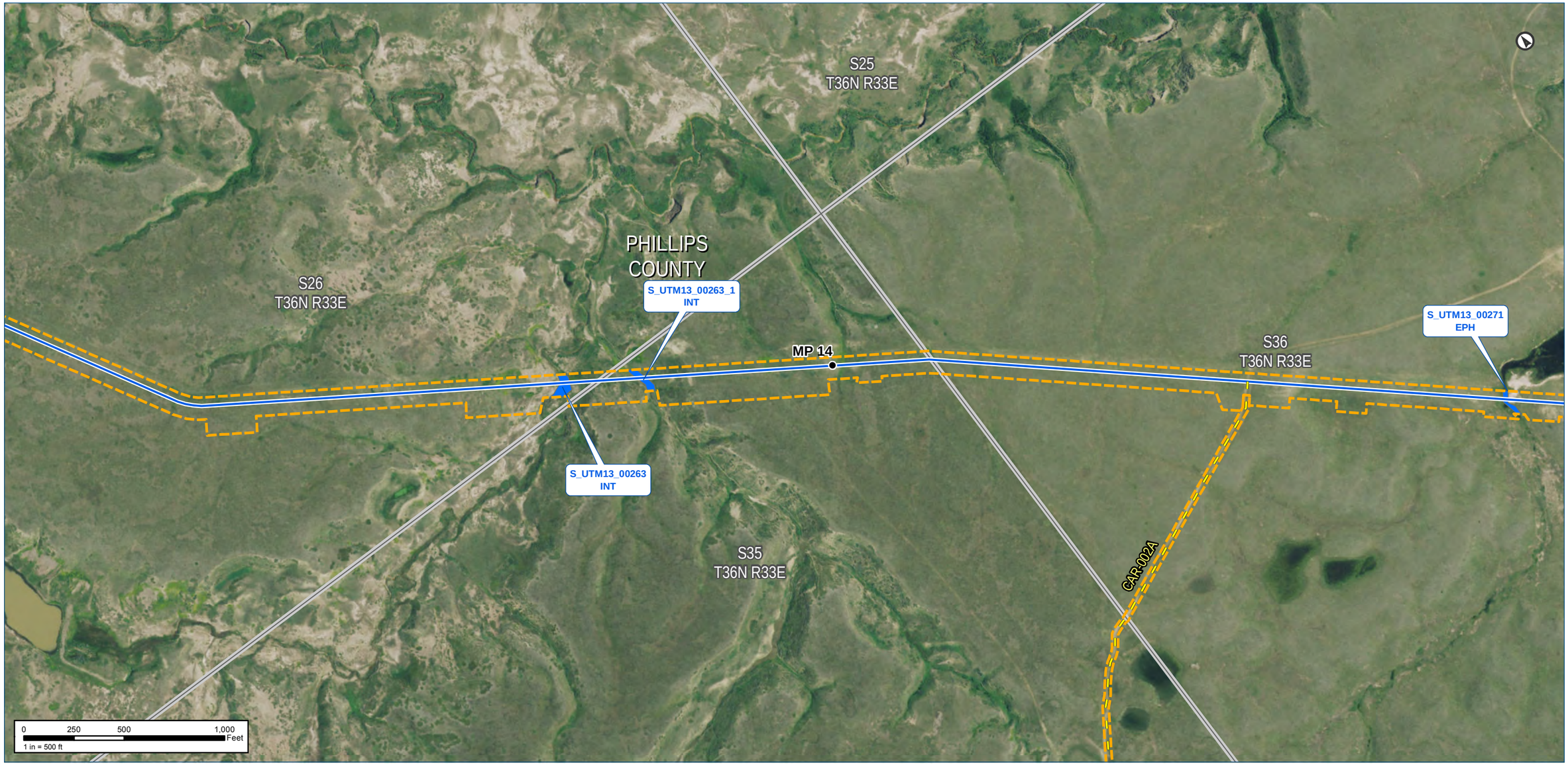

Notes:

The map legend can be found on the map book cover sheet at the front of Attachment B.

Imagery depicts field conditions for MT 2017, SD/NE 2018

Imagery source: http://www.fsa.usda.gov

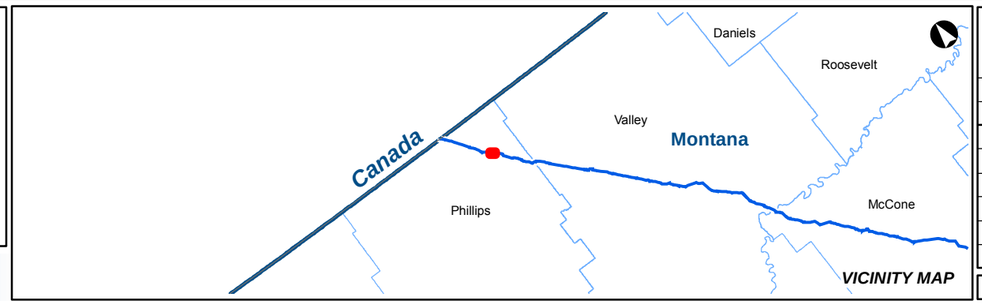

KEYSTONE XL PROJECT

MT Wetland/Waterbody Map Book
CL ROW

COUNTY:	PHILLIPS	**DRAWN BY:**	CW
STATE:	MT	**CHECKED BY:**	GS

REV. NO.:	REVISION	DATE
0	ISSUED FOR REVIEW	2020-05-15

DATE:	05-15-2020	**PROJECTION:**	NAD83 | UTM 13

PREPARED BY:

exp Energy Services Inc.

t: +1.713.439.3600 | f: +1.713.963.9085
1800 West Loop South, Suite 850
Houston, TX 77027
U.S.A.

www.exp.com

• BUILDINGS • EARTH & ENVIRONMENT • ENERGY •
• INDUSTRIAL • INFRASTRUCTURE • SUSTAINABILITY •

DWG:	0801-06-018	**SHEET:**	11

Cottonwood

S25
T36N R33E

S26
T36N R33E

PHILLIPS
COUNTY

S_UTM13_00263_1
INT

MP 14

S36
T36N R33E

S_UTM13_00271
EPH

S_UTM13_00263
INT

S35
T36N R33E

CAR-002A

0 250 500 1,000 Feet
1 in = 500 ft

Notes:

The map legend can be found on the map book cover sheet at the front of Attachment B.

Basemap displays USGS Topographic

Imagery source: http://www.fsa.usda.gov

Keystone XL Project

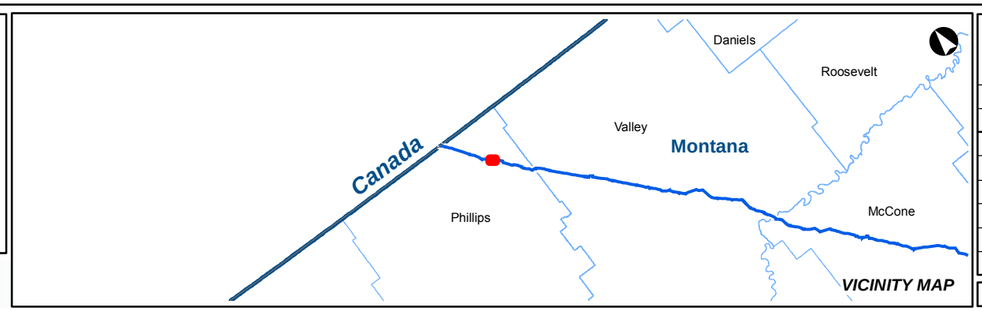

VICINITY MAP

KEYSTONE XL PROJECT

MT Wetland/Waterbody Map Book
CL ROW

COUNTY:	PHILLIPS	**DRAWN BY:**	CW
STATE:	MT	**CHECKED BY:**	GS

REV. NO.:	REVISION	DATE
0	ISSUED FOR REVIEW	2020-05-15

DATE:	05-15-2020	**PROJECTION:**	NAD83 | UTM 13

PREPARED BY:

exp Energy Services Inc.

t: +1.713.439.3600 | f: +1.713.963.9085
1800 West Loop South, Suite 850
Houston, TX 77027
U.S.A.

www.exp.com

• BUILDINGS • EARTH & ENVIRONMENT • ENERGY •
• INDUSTRIAL • INFRASTRUCTURE • SUSTAINABILITY •

DWG:	0801-06-018	**SHEET:**	11

Notes:

The map legend can be found on the map book cover sheet at the front of Attachment B.

Imagery depicts field conditions for MT 2017, SD/NE 2018

Imagery source: http://www.fsa.usda.gov

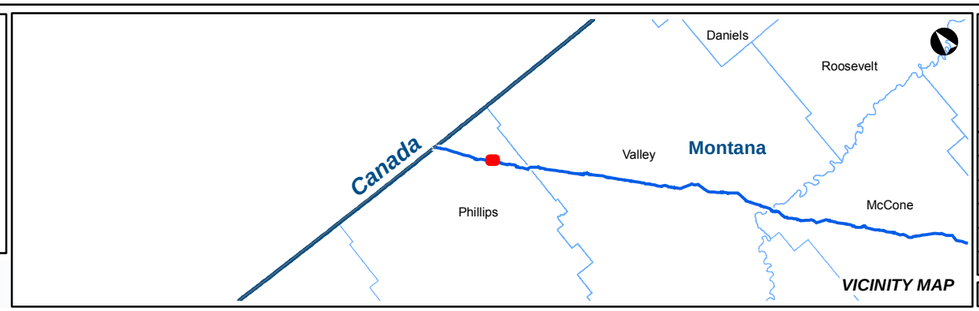

KEYSTONE XL PROJECT

MT Wetland/Waterbody Map Book
CL ROW

COUNTY:	PHILLIPS	**DRAWN BY:**	CW
STATE:	MT	**CHECKED BY:**	GS

REV. NO.:	REVISION	DATE
0	ISSUED FOR REVIEW	2020-05-15

DATE: 05-15-2020 **PROJECTION:** NAD83 | UTM 13

PREPARED BY:

exp Energy Services Inc.

t: +1.713.439.3600 | f: +1.713.963.9085
1800 West Loop South, Suite 850
Houston, TX 77027
U.S.A.

www.exp.com

• BUILDINGS • EARTH & ENVIRONMENT • ENERGY •
• INDUSTRIAL • INFRASTRUCTURE • SUSTAINABILITY •

DWG: 0801-06-018 **SHEET:** 12

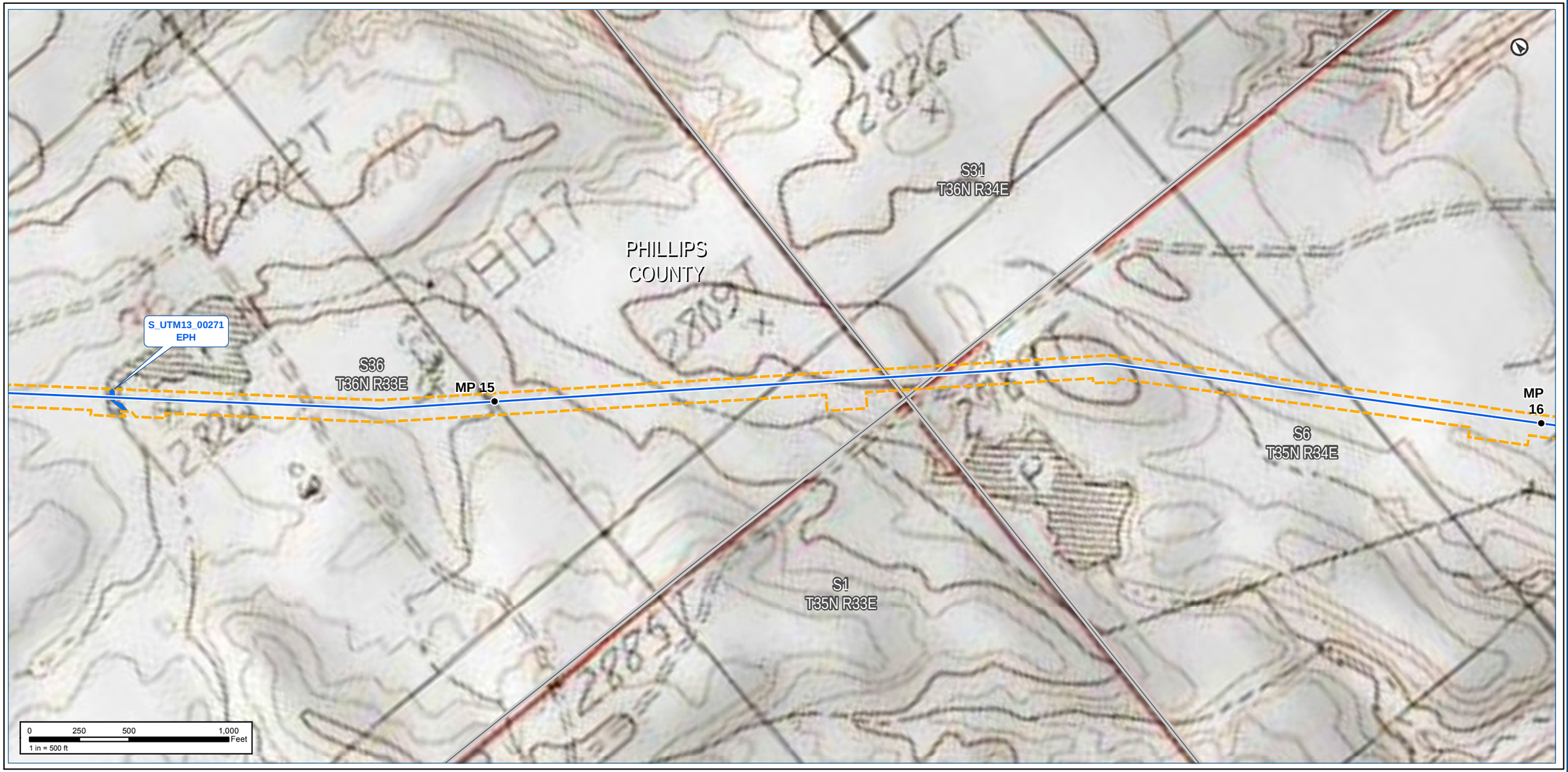

Notes:

The map legend can be found on the map book cover sheet at the front of Attachment B.

Basemap displays USGS Topographic

Imagery source: http://www.fsa.usda.gov

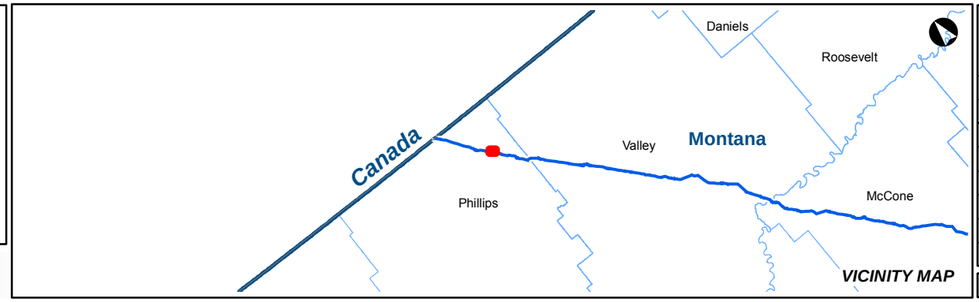

KEYSTONE XL PROJECT

MT Wetland/Waterbody Map Book
CL ROW

COUNTY:	PHILLIPS	***DRAWN BY:***	CW
STATE:	MT	***CHECKED BY:***	GS

REV. NO.:	***REVISION***	***DATE***
0	ISSUED FOR REVIEW	2020-05-15

DATE:	05-15-2020	***PROJECTION:***	NAD83 | UTM 13

PREPARED BY:

exp Energy Services Inc.

t: +1.713.439.3600 | f: +1.713.963.9085
1800 West Loop South, Suite 850
Houston, TX 77027
U.S.A.

www.exp.com

• BUILDINGS • EARTH & ENVIRONMENT • ENERGY •
• INDUSTRIAL • INFRASTRUCTURE • SUSTAINABILITY •

DWG:	0801-06-018	***SHEET:***	12

NAIP Imagery

TC Energy

Notes:

The map legend can be found on the map book cover sheet at the front of Attachment B.

Imagery depicts field conditions for MT 2017, SD/NE 2018

Imagery source: http://www.fsa.usda.gov

Keystone XL Project

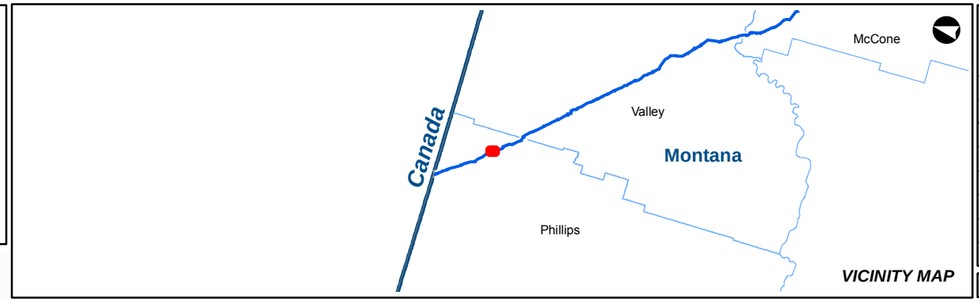

VICINITY MAP

KEYSTONE XL PROJECT

MT Wetland/Waterbody Map Book
CL ROW

COUNTY:	PHILLIPS	***DRAWN BY:***	CW
STATE:	MT	***CHECKED BY:***	GS

REV. NO.:	***REVISION***	***DATE***
0	ISSUED FOR REVIEW	2020-05-15

DATE:	05-15-2020	***PROJECTION:***	NAD83 | UTM 13

PREPARED BY:

exp Energy Services Inc.

t: +1.713.439.3600 | f: +1.713.963.9085
1800 West Loop South, Suite 850
Houston, TX 77027
U.S.A.

www.exp.com

• BUILDINGS • EARTH & ENVIRONMENT • ENERGY •
• INDUSTRIAL • INFRASTRUCTURE • SUSTAINABILITY •

DWG:	0801-06-018	***SHEET:***	13

Notes:

The map legend can be found on the map book cover sheet at the front of Attachment B.

Basemap displays USGS Topographic

Imagery source: http://www.fsa.usda.gov

Keystone XL Project

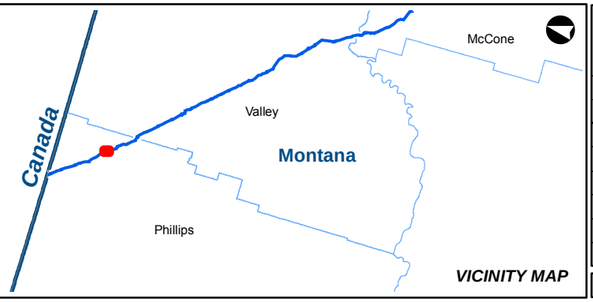

KEYSTONE XL PROJECT

MT Wetland/Waterbody Map Book
CL ROW

COUNTY:	PHILLIPS	***DRAWN BY:***	CW
STATE:	MT	***CHECKED BY:***	GS

REV. NO.:	***REVISION***	***DATE***
0	ISSUED FOR REVIEW	2020-05-15

DATE:	05-15-2020	***PROJECTION:***	NAD83 | UTM 13

PREPARED BY:

exp Energy Services Inc.

t: +1.713.439.3600 | f: +1.713.963.9085
1800 West Loop South, Suite 850
Houston, TX 77027
U.S.A.

www.exp.com

• BUILDINGS • EARTH & ENVIRONMENT • ENERGY •
• INDUSTRIAL • INFRASTRUCTURE • SUSTAINABILITY •

DWG:	0801-06-018	***SHEET:***	13

Notes:

The map legend can be found on the map book cover sheet at the front of Attachment B.

Imagery depicts field conditions for MT 2017, SD/NE 2018

Imagery source: http://www.fsa.usda.gov

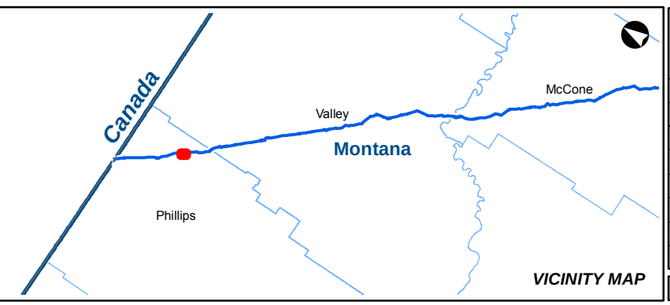

VICINITY MAP

KEYSTONE XL PROJECT

MT Wetland/Waterbody Map Book
CL ROW

COUNTY:	PHILLIPS	***DRAWN BY:***	CW
STATE:	MT	***CHECKED BY:***	GS

REV. NO.:	***REVISION***	***DATE***
0	ISSUED FOR REVIEW	2020-05-15

DATE:	05-15-2020	***PROJECTION:***	NAD83 | UTM 13

PREPARED BY:

exp Energy Services Inc.

t: +1.713.439.3600 | f: +1.713.963.9085
1800 West Loop South, Suite 850
Houston, TX 77027
U.S.A.

www.exp.com

• BUILDINGS • EARTH & ENVIRONMENT • ENERGY •
• INDUSTRIAL • INFRASTRUCTURE • SUSTAINABILITY •

DWG:	0801-06-018	***SHEET:***	14

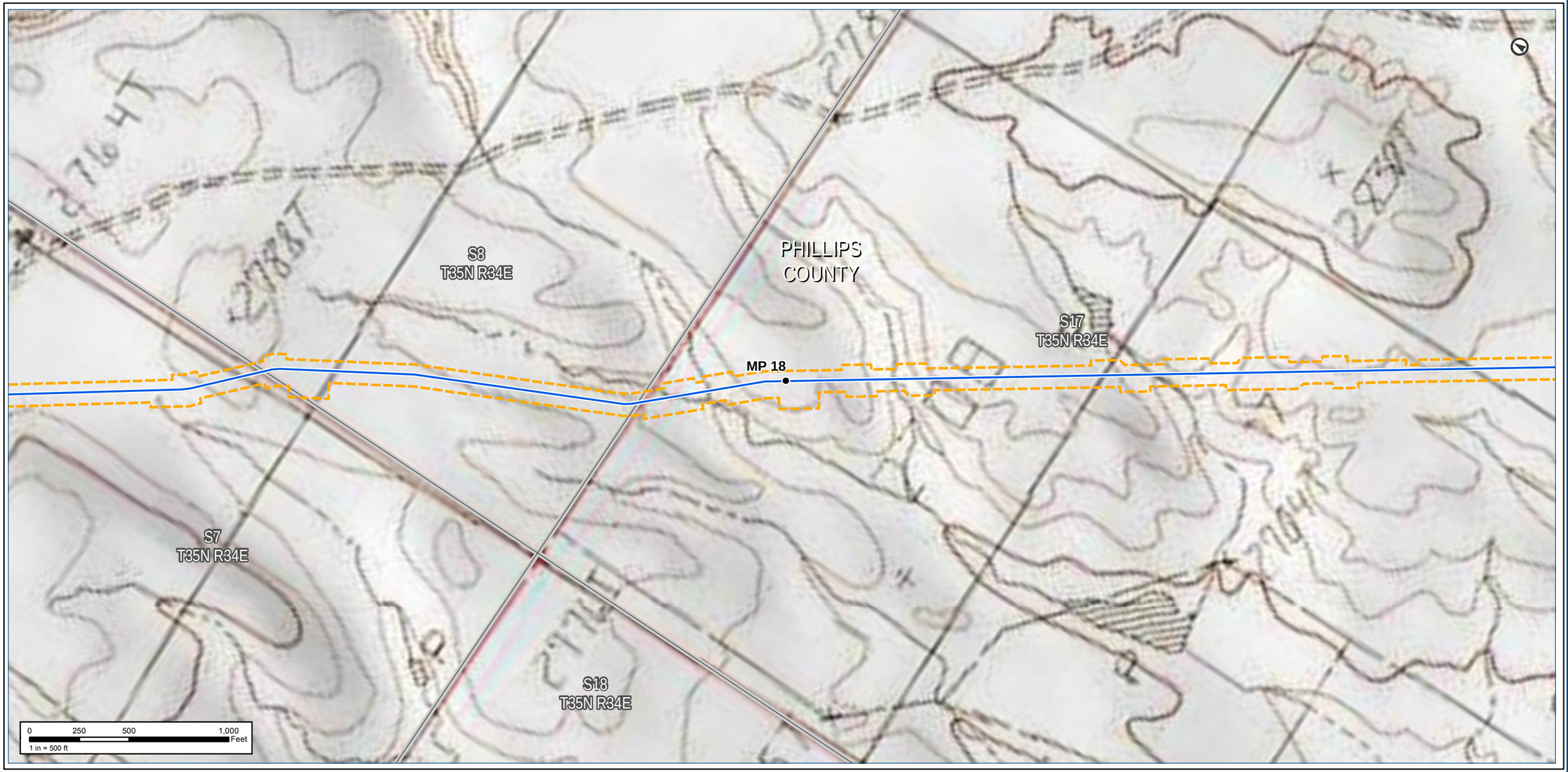

Notes:

The map legend can be found on the map book cover sheet at the front of Attachment B.

Basemap displays USGS Topographic

Imagery source: http://www.fsa.usda.gov

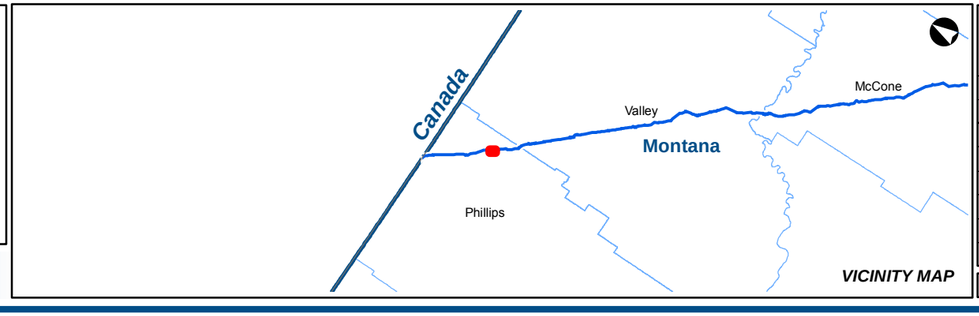

KEYSTONE XL PROJECT

MT Wetland/Waterbody Map Book
CL ROW

COUNTY:	PHILLIPS	**DRAWN BY:**	CW
STATE:	MT	**CHECKED BY:**	GS

REV. NO.:	REVISION	DATE
0	ISSUED FOR REVIEW	2020-05-15

DATE:	05-15-2020	**PROJECTION:**	NAD83 | UTM 13

PREPARED BY:

exp Energy Services Inc.

t: +1.713.439.3600 | f: +1.713.963.9085
1800 West Loop South, Suite 850
Houston, TX 77027
U.S.A.

www.exp.com

• BUILDINGS • EARTH & ENVIRONMENT • ENERGY •
• INDUSTRIAL • INFRASTRUCTURE • SUSTAINABILITY •

DWG:	0801-06-018	**SHEET:**	14

S16
T35N R34E

S17
T35N R34E

MP 19

PHILLIPS
COUNTY

MP 20

S21
T35N R34E

CAR-004A

S20
T35N R34E

0 250 500 1,000 Feet
1 in = 500 ft

Notes:

The map legend can be found on the map book cover sheet at the front of Attachment B.

Imagery depicts field conditions for MT 2017, SD/NE 2018

Imagery source: http://www.fsa.usda.gov

Keystone XL Project

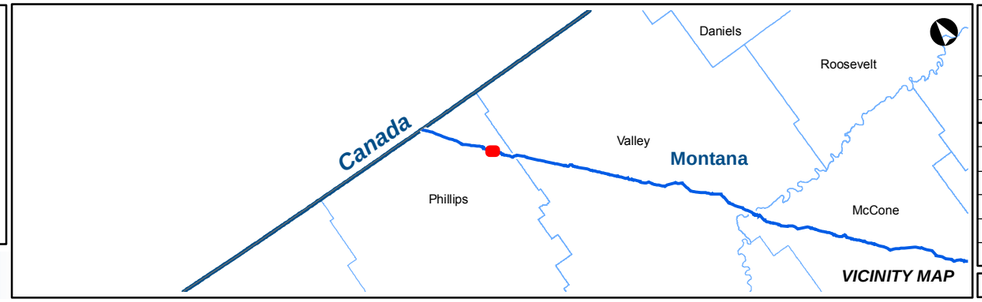

KEYSTONE XL PROJECT

MT Wetland/Waterbody Map Book
CL ROW

COUNTY:	PHILLIPS	**DRAWN BY:**	CW
STATE:	MT	**CHECKED BY:**	GS

REV. NO.:	REVISION	DATE
0	ISSUED FOR REVIEW	2020-05-15

DATE:	05-15-2020	**PROJECTION:**	NAD83 | UTM 13

PREPARED BY:

exp Energy Services Inc.

t: +1.713.439.3600 | f: +1.713.963.9085
1800 West Loop South, Suite 850
Houston, TX 77027
U.S.A.

www.exp.com

• BUILDINGS • EARTH & ENVIRONMENT • ENERGY •
• INDUSTRIAL • INFRASTRUCTURE • SUSTAINABILITY •

DWG:	0801-06-018	**SHEET:**	15

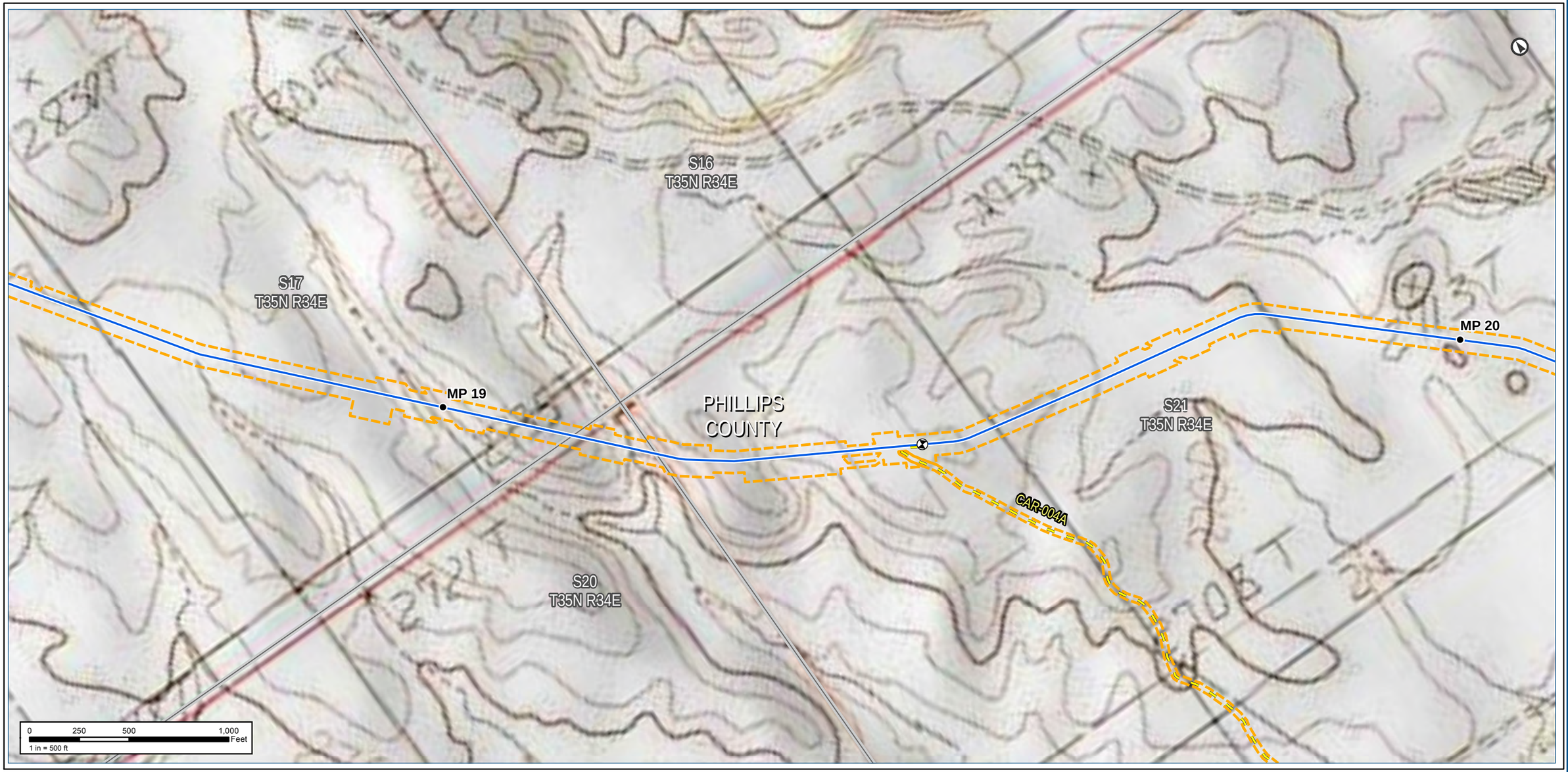

Notes:

The map legend can be found on the map book cover sheet at the front of Attachment B.

Basemap displays USGS Topographic

Imagery source: http://www.fsa.usda.gov

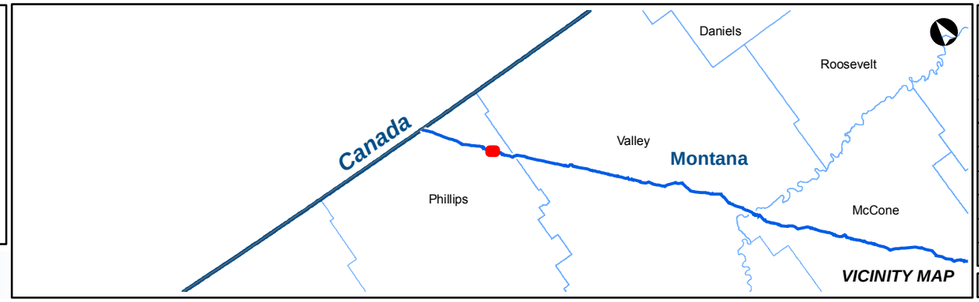

KEYSTONE XL PROJECT

MT Wetland/Waterbody Map Book
CL ROW

COUNTY:	PHILLIPS	**DRAWN BY:**	CW
STATE:	MT	**CHECKED BY:**	GS

REV. NO.:	REVISION	DATE
0	ISSUED FOR REVIEW	2020-05-15

DATE:	05-15-2020	**PROJECTION:**	NAD83 | UTM 13

PREPARED BY:

exp Energy Services Inc.

t: +1.713.439.3600 | f: +1.713.963.9085
1800 West Loop South, Suite 850
Houston, TX 77027
U.S.A.

www.exp.com

• BUILDINGS • EARTH & ENVIRONMENT • ENERGY •
• INDUSTRIAL • INFRASTRUCTURE • SUSTAINABILITY •

DWG:	0801-06-018	**SHEET:**	15

Notes:

The map legend can be found on the map book cover sheet at the front of Attachment B.

Imagery depicts field conditions for MT 2017, SD/NE 2018

Imagery source: http://www.fsa.usda.gov

Keystone XL Project

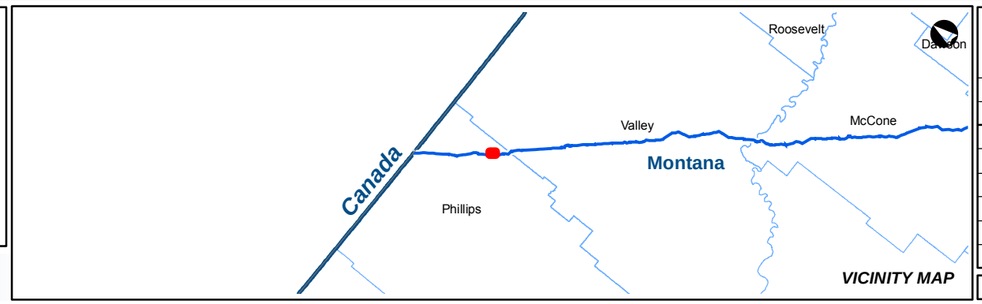

KEYSTONE XL PROJECT

MT Wetland/Waterbody Map Book
CL ROW

COUNTY:	PHILLIPS	***DRAWN BY:***	CW
STATE:	MT	***CHECKED BY:***	GS

REV. NO.:	***REVISION***	***DATE***
0	ISSUED FOR REVIEW	2020-05-15

DATE:	05-15-2020	***PROJECTION:***	NAD83 | UTM 13

PREPARED BY:

exp Energy Services Inc.

t: +1.713.439.3600 | f: +1.713.963.9085
1800 West Loop South, Suite 850
Houston, TX 77027
U.S.A.

www.exp.com

• BUILDINGS • EARTH & ENVIRONMENT • ENERGY •
• INDUSTRIAL • INFRASTRUCTURE • SUSTAINABILITY •

DWG:	0801-06-018	***SHEET:***	16

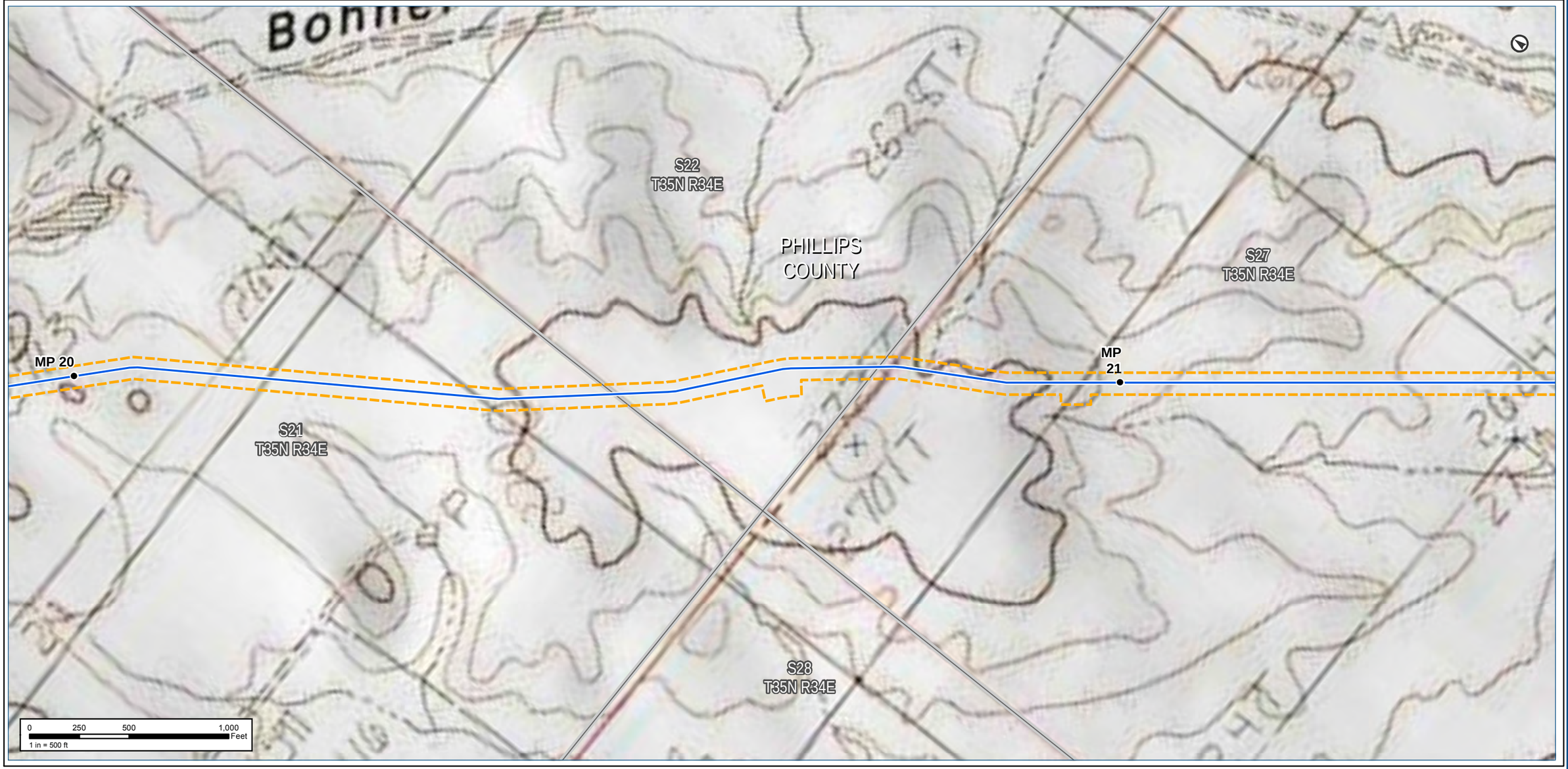

Notes:

The map legend can be found on the map book cover sheet at the front of Attachment B.

Basemap displays USGS Topographic

Imagery source: http://www.fsa.usda.gov

Keystone XL Project

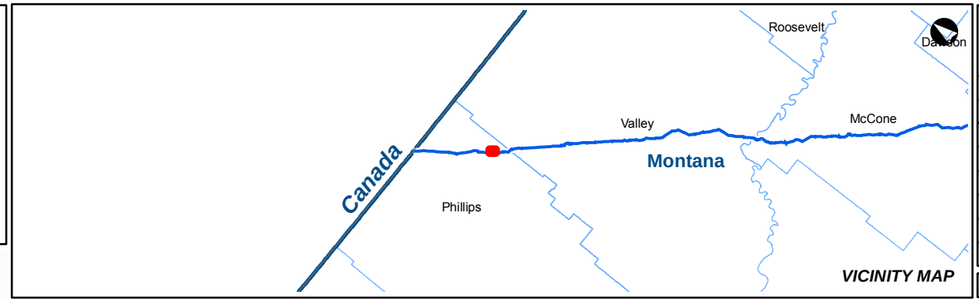

VICINITY MAP

KEYSTONE XL PROJECT
MT Wetland/Waterbody Map Book
CL ROW

COUNTY:	PHILLIPS	***DRAWN BY:***	CW
STATE:	MT	***CHECKED BY:***	GS

REV. NO.:	***REVISION***	***DATE***
0	ISSUED FOR REVIEW	2020-05-15

DATE:	05-15-2020	***PROJECTION:***	NAD83 | UTM 13

PREPARED BY:
exp Energy Services Inc.
t: +1.713.439.3600 | f: +1.713.963.9085
1800 West Loop South, Suite 850
Houston, TX 77027
U.S.A.
www.exp.com

• BUILDINGS • EARTH & ENVIRONMENT • ENERGY •
• INDUSTRIAL • INFRASTRUCTURE • SUSTAINABILITY •

DWG:	0801-06-018	***SHEET:***	16

Notes:

The map legend can be found on the map book cover sheet at the front of Attachment B.

Imagery depicts field conditions for MT 2017, SD/NE 2018

Imagery source: http://www.fsa.usda.gov

Keystone XL Project

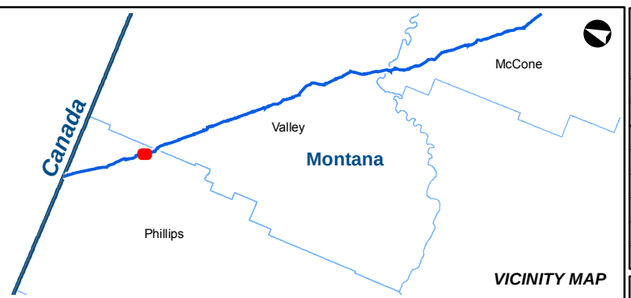

VICINITY MAP

KEYSTONE XL PROJECT

MT Wetland/Waterbody Map Book
CL ROW

COUNTY:	PHILLIPS	***DRAWN BY:***	CW
STATE:	MT	***CHECKED BY:***	GS

REV. NO.:	***REVISION***	***DATE***
0	ISSUED FOR REVIEW	2020-05-15

DATE:	05-15-2020	***PROJECTION:***	NAD83 | UTM 13

PREPARED BY:

exp Energy Services Inc.

t: +1.713.439.3600 | f: +1.713.963.9085
1800 West Loop South, Suite 850
Houston, TX 77027
U.S.A.

www.exp.com

• BUILDINGS • EARTH & ENVIRONMENT • ENERGY •
• INDUSTRIAL • INFRASTRUCTURE • SUSTAINABILITY •

DWG:	0801-06-018	***SHEET:***	17

S26
T35N R34E

S35
T35N R34E

S27
T35N R34E

PHILLIPS
COUNTY

MP
22

S34
T35N R34E

0 250 500 1,000 Feet
1 in = 500 ft

Notes:

The map legend can be found on the map book cover sheet at the front of Attachment B.

Basemap displays USGS Topographic

Imagery source: http://www.fsa.usda.gov

Keystone XL Project

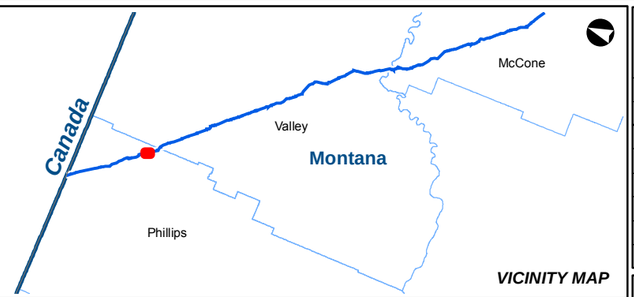

VICINITY MAP

KEYSTONE XL PROJECT

MT Wetland/Waterbody Map Book
CL ROW

COUNTY:	PHILLIPS	DRAWN BY:	CW
STATE:	MT	CHECKED BY:	GS

REV. NO.:	REVISION	DATE
0	ISSUED FOR REVIEW	2020-05-15

DATE:	05-15-2020	PROJECTION:	NAD83 | UTM 13

PREPARED BY:

exp Energy Services Inc.

t: +1.713.439.3600 | f: +1.713.963.9085
1800 West Loop South, Suite 850
Houston, TX 77027
U.S.A.

www.exp.com

• BUILDINGS • EARTH & ENVIRONMENT • ENERGY •
• INDUSTRIAL • INFRASTRUCTURE • SUSTAINABILITY •

DWG:	0801-06-018	SHEET:	17

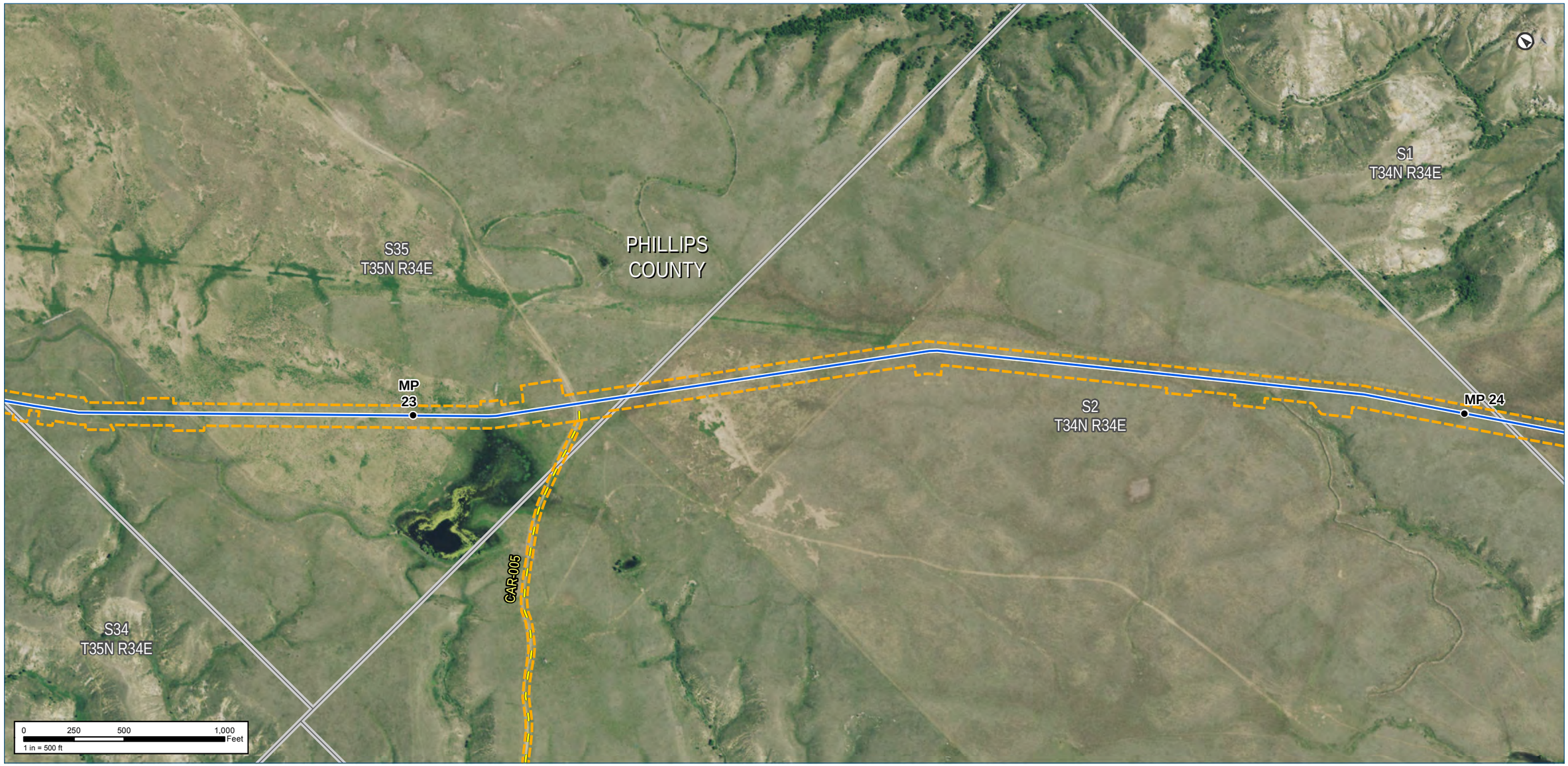

Notes:

The map legend can be found on the map book cover sheet at the front of Attachment B.

Imagery depicts field conditions for MT 2017, SD/NE 2018

Imagery source: http://www.fsa.usda.gov

Keystone XL Project

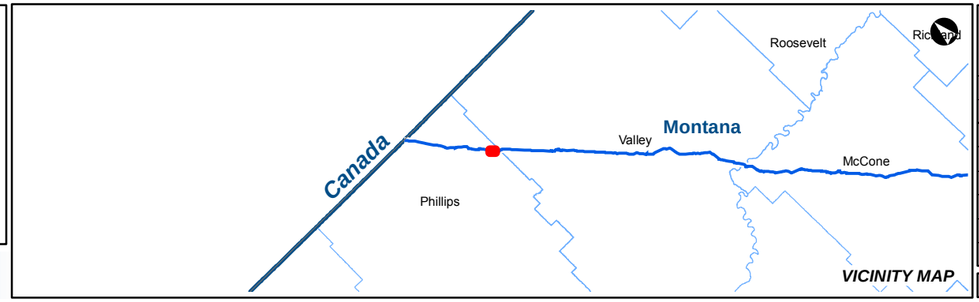

KEYSTONE XL PROJECT

MT Wetland/Waterbody Map Book
CL ROW

COUNTY:	PHILLIPS	***DRAWN BY:***	CW
STATE:	MT	***CHECKED BY:***	GS

REV. NO.:	***REVISION***	***DATE***
0	ISSUED FOR REVIEW	2020-05-15

DATE:	05-15-2020	***PROJECTION:***	NAD83 | UTM 13

PREPARED BY:

exp Energy Services Inc.

t: +1.713.439.3600 | f: +1.713.963.9085
1800 West Loop South, Suite 850
Houston, TX 77027
U.S.A.

www.exp.com

• BUILDINGS • EARTH & ENVIRONMENT • ENERGY •
• INDUSTRIAL • INFRASTRUCTURE • SUSTAINABILITY •

DWG:	0801-06-018	***SHEET:***	18

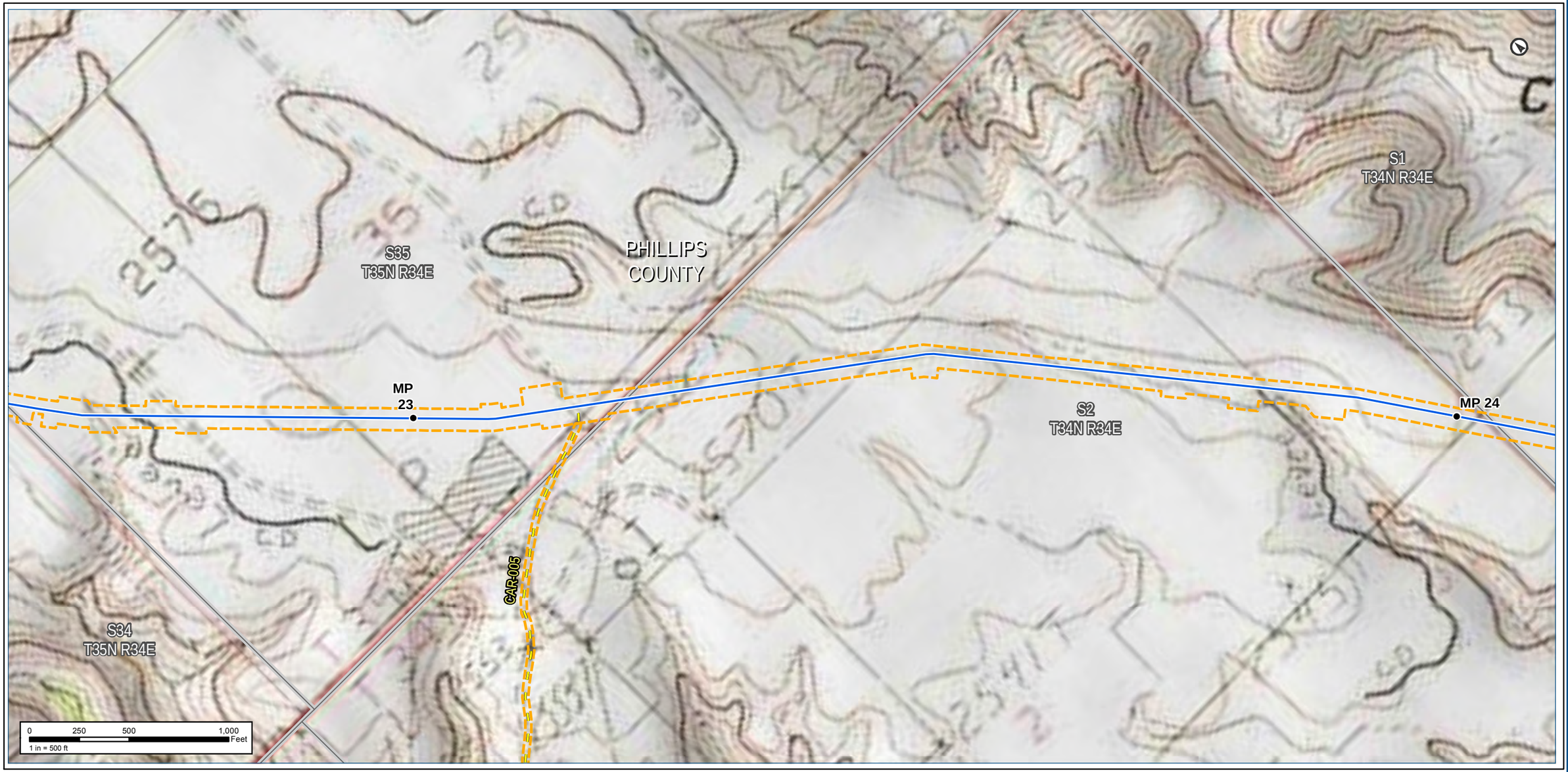

Notes:

The map legend can be found on the map book cover sheet at the front of Attachment B.

Basemap displays USGS Topographic

Imagery source: http://www.fsa.usda.gov

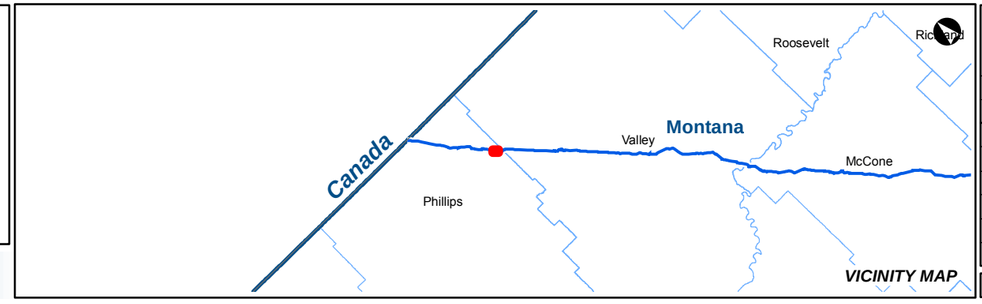

KEYSTONE XL PROJECT

MT Wetland/Waterbody Map Book
CL ROW

COUNTY:	PHILLIPS	***DRAWN BY:***	CW
STATE:	MT	***CHECKED BY:***	GS

REV. NO.:	***REVISION***	***DATE***
0	ISSUED FOR REVIEW	2020-05-15

DATE:	05-15-2020	***PROJECTION:***	NAD83 | UTM 13

PREPARED BY:

exp Energy Services Inc.

t: +1.713.439.3600 | f: +1.713.963.9085
1800 West Loop South, Suite 850
Houston, TX 77027
U.S.A.

www.exp.com

• BUILDINGS • EARTH & ENVIRONMENT • ENERGY •
• INDUSTRIAL • INFRASTRUCTURE • SUSTAINABILITY •

DWG:	0801-06-018	***SHEET:***	18

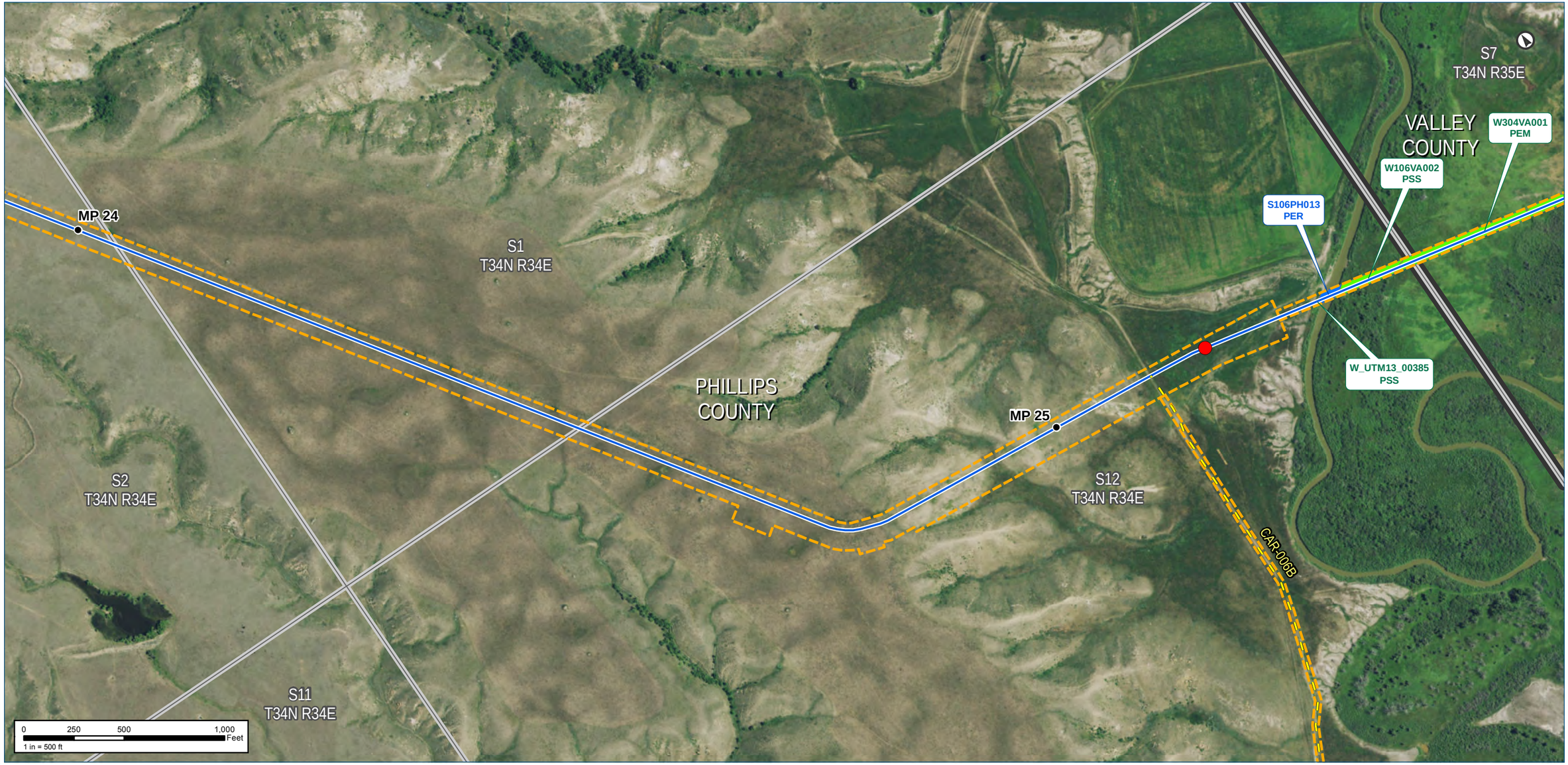

Notes:

The map legend can be found on the map book cover sheet at the front of Attachment B.

Imagery depicts field conditions for MT 2017, SD/NE 2018

Imagery source: http://www.fsa.usda.gov

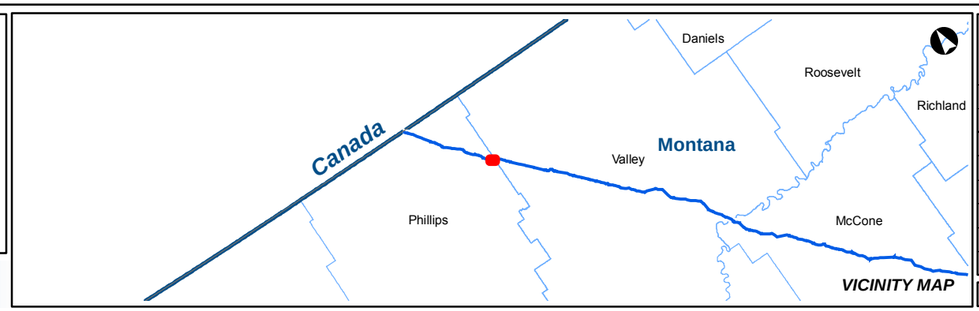

KEYSTONE XL PROJECT

MT Wetland/Waterbody Map Book

CL ROW

COUNTY:	PHILLIPS & VALLEY	**DRAWN BY:**	CW
STATE:	MT	**CHECKED BY:**	GS

REV. NO.:	REVISION	DATE
0	ISSUED FOR REVIEW	2020-05-15

DATE:	05-15-2020	**PROJECTION:**	NAD83 | UTM 13

PREPARED BY:

exp Energy Services Inc.

t: +1.713.439.3600 | f: +1.713.963.9085
1800 West Loop South, Suite 850
Houston, TX 77027
U.S.A.

www.exp.com

• BUILDINGS • EARTH & ENVIRONMENT • ENERGY •
• INDUSTRIAL • INFRASTRUCTURE • SUSTAINABILITY •

DWG:	0801-06-018	**SHEET:**	19

Notes:

The map legend can be found on the map book cover sheet at the front of Attachment B.

Basemap displays USGS Topographic

Imagery source: http://www.fsa.usda.gov

Keystone XL Project

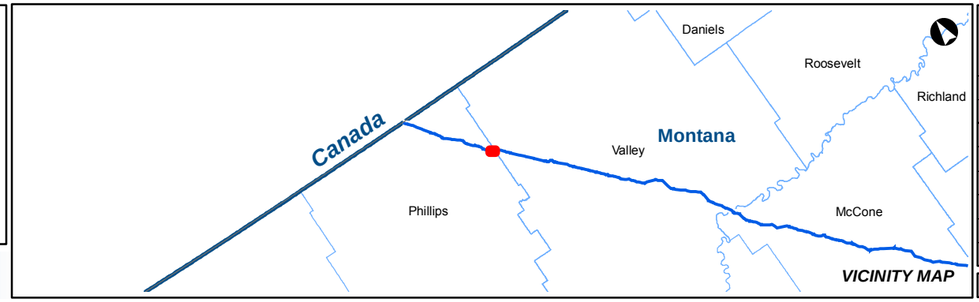

KEYSTONE XL PROJECT

MT Wetland/Waterbody Map Book

CL ROW

COUNTY:	PHILLIPS & VALLEY	***DRAWN BY:***	CW
STATE:	MT	***CHECKED BY:***	GS

REV. NO.:	***REVISION***	***DATE***
0	ISSUED FOR REVIEW	2020-05-15

DATE:	05-15-2020	***PROJECTION:***	NAD83 | UTM 13

PREPARED BY:

exp Energy Services Inc.

t: +1.713.439.3600 | f: +1.713.963.9085
1800 West Loop South, Suite 850
Houston, TX 77027
U.S.A.

www.exp.com

• BUILDINGS • EARTH & ENVIRONMENT • ENERGY •
• INDUSTRIAL • INFRASTRUCTURE • SUSTAINABILITY •

DWG:	0801-06-018	***SHEET:***	19

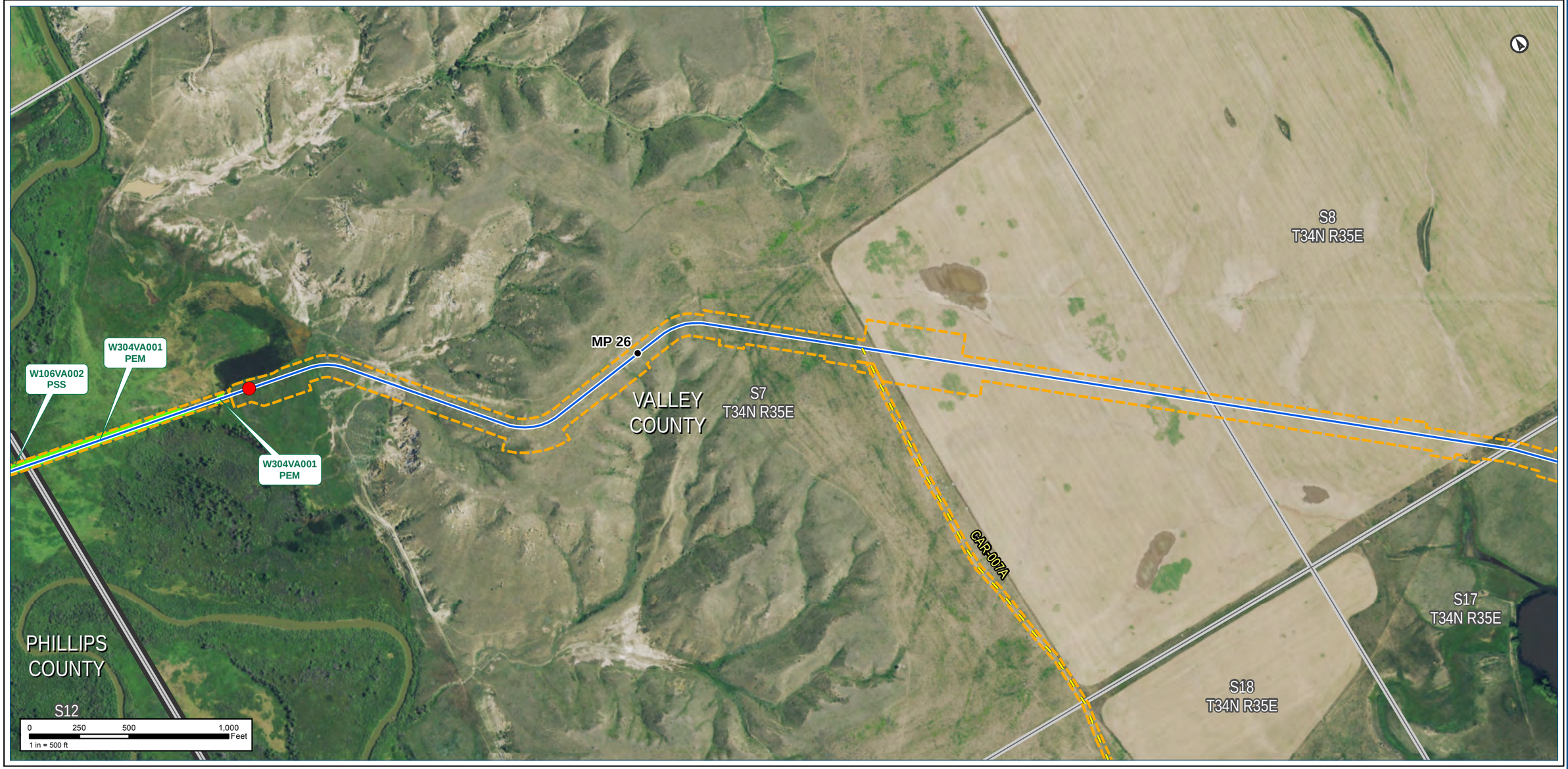

Notes:

The map legend can be found on the map book cover sheet at the front of Attachment B.

Imagery depicts field conditions for MT 2017, SD/NE 2018

Imagery source: http://www.fsa.usda.gov

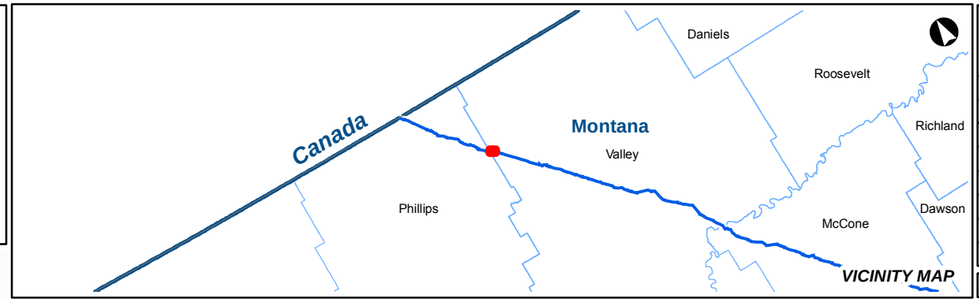

KEYSTONE XL PROJECT

MT Wetland/Waterbody Map Book
CL ROW

COUNTY:	PHILLIPS & VALLEY	***DRAWN BY:***	CW
STATE:	MT	***CHECKED BY:***	GS

REV. NO.:	***REVISION***	***DATE***
0	ISSUED FOR REVIEW	2020-05-15

DATE:	05-15-2020	***PROJECTION:***	NAD83 | UTM 13

PREPARED BY:

exp Energy Services Inc.

t: +1.713.439.3600 | f: +1.713.963.9085
1800 West Loop South, Suite 850
Houston, TX 77027
U.S.A.

www.exp.com

• BUILDINGS • EARTH & ENVIRONMENT • ENERGY •
• INDUSTRIAL • INFRASTRUCTURE • SUSTAINABILITY •

DWG:	0801-06-018	***SHEET:***	20

Notes:

The map legend can be found on the map book cover sheet at the front of Attachment B.

Basemap displays USGS Topographic

Imagery source: http://www.fsa.usda.gov

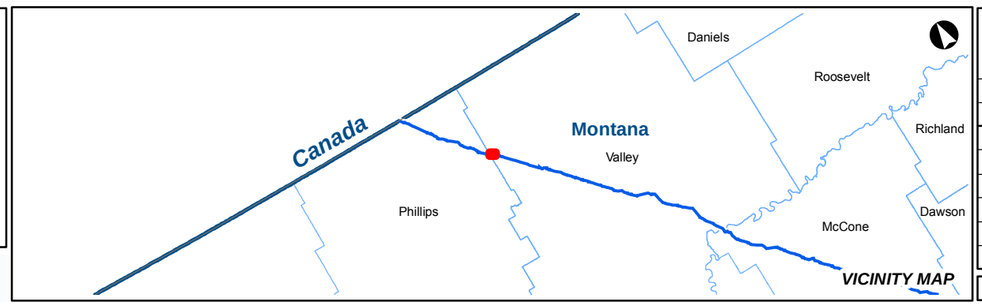

KEYSTONE XL PROJECT

MT Wetland/Waterbody Map Book
CL ROW

COUNTY:	PHILLIPS & VALLEY	***DRAWN BY:***	CW
STATE:	MT	***CHECKED BY:***	GS

REV. NO.:	***REVISION***	***DATE***
0	ISSUED FOR REVIEW	2020-05-15

DATE:	05-15-2020	***PROJECTION:***	NAD83 | UTM 13

PREPARED BY:

exp Energy Services Inc.

t: +1.713.439.3600 | f: +1.713.963.9085
1800 West Loop South, Suite 850
Houston, TX 77027
U.S.A.

www.exp.com

• BUILDINGS • EARTH & ENVIRONMENT • ENERGY •
• INDUSTRIAL • INFRASTRUCTURE • SUSTAINABILITY •

DWG:	0801-06-018	***SHEET:***	20

NAIP Imagery

TC Energy

Notes:

The map legend can be found on the map book cover sheet at the front of Attachment B.

Imagery depicts field conditions for MT 2017, SD/NE 2018

Imagery source: http://www.fsa.usda.gov

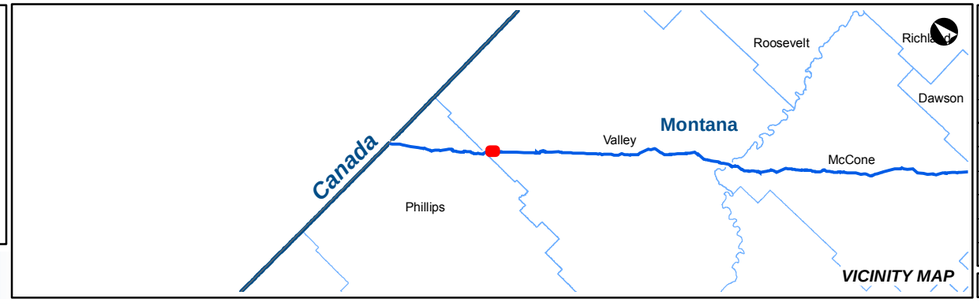

KEYSTONE XL PROJECT

MT Wetland/Waterbody Map Book
CL ROW

COUNTY:	VALLEY	***DRAWN BY:***	CW
STATE:	MT	***CHECKED BY:***	GS

REV. NO.:	***REVISION***	***DATE***
0	ISSUED FOR REVIEW	2020-05-15

DATE:	05-15-2020	***PROJECTION:***	NAD83 | UTM 13

PREPARED BY:

exp Energy Services Inc.

t: +1.713.439.3600 | f: +1.713.963.9085
1800 West Loop South, Suite 850
Houston, TX 77027
U.S.A.

www.exp.com

• BUILDINGS • EARTH & ENVIRONMENT • ENERGY •
• INDUSTRIAL • INFRASTRUCTURE • SUSTAINABILITY •

DWG:	0801-06-018	***SHEET:***	21

Keystone XL Project

Notes:

The map legend can be found on the map book cover sheet at the front of Attachment B.

Basemap displays USGS Topographic

Imagery source: http://www.fsa.usda.gov

Keystone XL Project

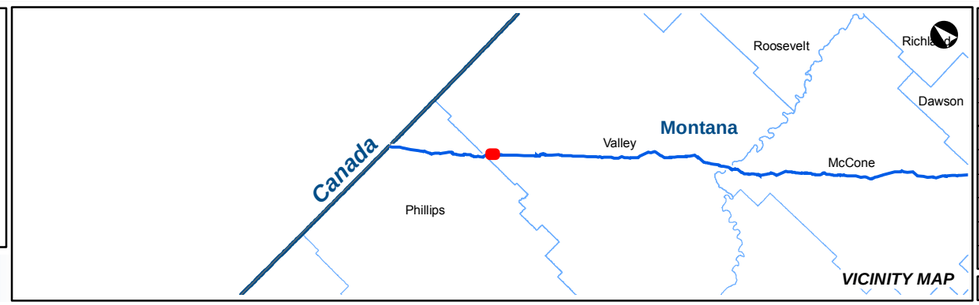

KEYSTONE XL PROJECT

MT Wetland/Waterbody Map Book
CL ROW

COUNTY:	VALLEY	***DRAWN BY:***	CW
STATE:	MT	***CHECKED BY:***	GS

REV. NO.:	***REVISION***	***DATE***
0	ISSUED FOR REVIEW	2020-05-15

DATE:	05-15-2020	***PROJECTION:***	NAD83 | UTM 13

PREPARED BY:

exp Energy Services Inc.

t: +1.713.439.3600 | f: +1.713.963.9085
1800 West Loop South, Suite 850
Houston, TX 77027
U.S.A.

www.exp.com

• BUILDINGS • EARTH & ENVIRONMENT • ENERGY •
• INDUSTRIAL • INFRASTRUCTURE • SUSTAINABILITY •

DWG:	0801-06-018	***SHEET:***	21

Notes:

The map legend can be found on the map book cover sheet at the front of Attachment B.

Imagery depicts field conditions for MT 2017, SD/NE 2018

Imagery source: http://www.fsa.usda.gov

Keystone XL Project

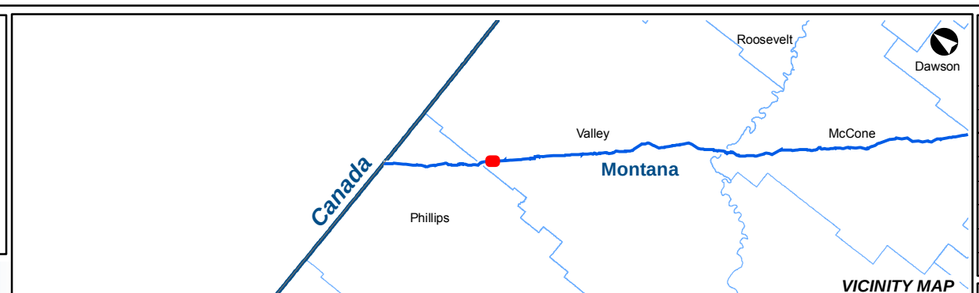

KEYSTONE XL PROJECT

MT Wetland/Waterbody Map Book
CL ROW

COUNTY:	VALLEY	***DRAWN BY:***	CW
STATE:	MT	***CHECKED BY:***	GS

REV. NO.:	***REVISION***	***DATE***
0	ISSUED FOR REVIEW	2020-05-15

DATE:	05-15-2020	***PROJECTION:***	NAD83 | UTM 13

PREPARED BY:

exp Energy Services Inc.

t: +1.713.439.3600 | f: +1.713.963.9085
1800 West Loop South, Suite 850
Houston, TX 77027
U.S.A.

www.exp.com

• BUILDINGS • EARTH & ENVIRONMENT • ENERGY •
• INDUSTRIAL • INFRASTRUCTURE • SUSTAINABILITY •

DWG:	0801-06-018	***SHEET:***	22

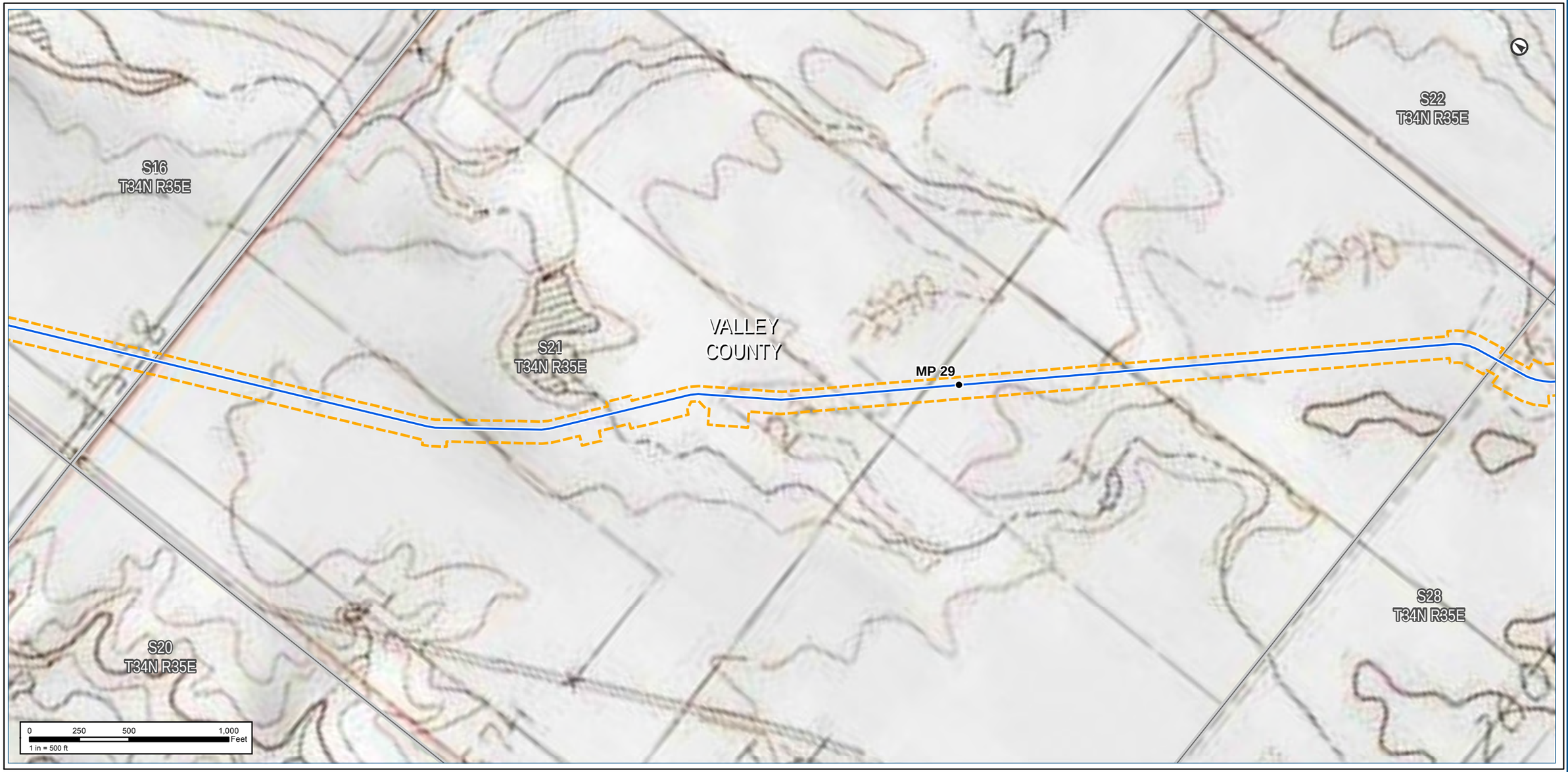

Notes:

The map legend can be found on the map book cover sheet at the front of Attachment B.

Basemap displays USGS Topographic

Imagery source: http://www.fsa.usda.gov

Keystone XL Project

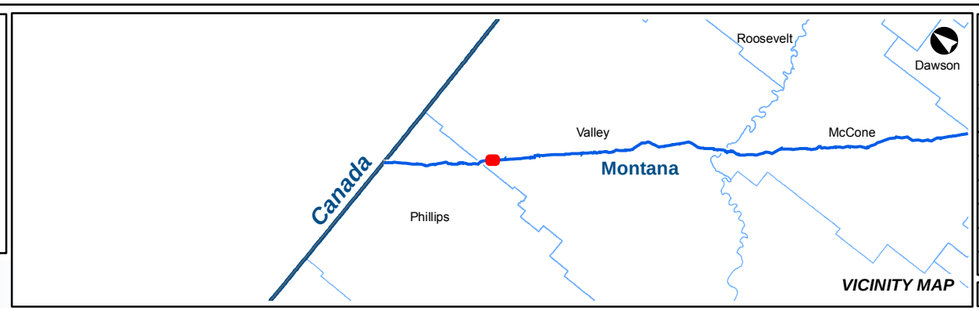

KEYSTONE XL PROJECT

MT Wetland/Waterbody Map Book
CL ROW

COUNTY:	VALLEY	***DRAWN BY:***	CW
STATE:	MT	***CHECKED BY:***	GS

REV. NO.:	***REVISION***	***DATE***
0	ISSUED FOR REVIEW	2020-05-15

DATE:	05-15-2020	***PROJECTION:***	NAD83 | UTM 13

PREPARED BY:

exp Energy Services Inc.

t: +1.713.439.3600 | f: +1.713.963.9085
1800 West Loop South, Suite 850
Houston, TX 77027
U.S.A.

www.exp.com

• BUILDINGS • EARTH & ENVIRONMENT • ENERGY •
• INDUSTRIAL • INFRASTRUCTURE • SUSTAINABILITY •

DWG:	0801-06-018	***SHEET:***	22

Notes:

The map legend can be found on the map book cover sheet at the front of Attachment B.

Imagery depicts field conditions for MT 2017, SD/NE 2018

Imagery source: http://www.fsa.usda.gov

Keystone XL Project

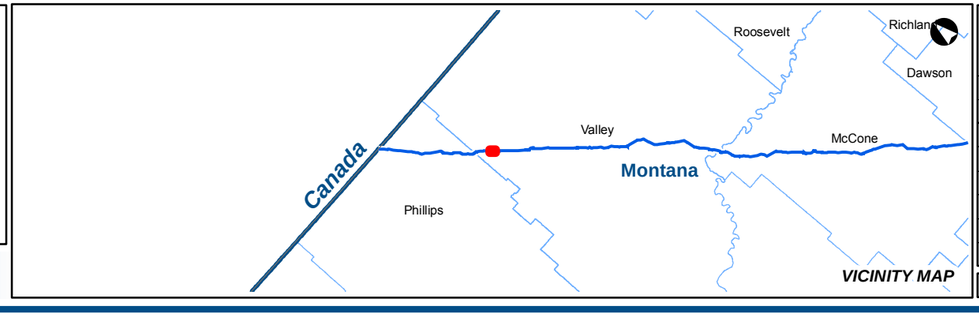

KEYSTONE XL PROJECT

MT Wetland/Waterbody Map Book
CL ROW

COUNTY:	VALLEY	***DRAWN BY:***	CW
STATE:	MT	***CHECKED BY:***	GS

REV. NO.:	***REVISION***	***DATE***
0	ISSUED FOR REVIEW	2020-05-15

DATE:	05-15-2020	***PROJECTION:***	NAD83 | UTM 13

PREPARED BY:

exp Energy Services Inc.

t: +1.713.439.3600 | f: +1.713.963.9085
1800 West Loop South, Suite 850
Houston, TX 77027
U.S.A.

www.exp.com

• BUILDINGS • EARTH & ENVIRONMENT • ENERGY •
• INDUSTRIAL • INFRASTRUCTURE • SUSTAINABILITY •

DWG:	0801-06-018	***SHEET:***	23

Notes:

The map legend can be found on the map book cover sheet at the front of Attachment B.

Basemap displays USGS Topographic

Imagery source: http://www.fsa.usda.gov

Keystone XL Project

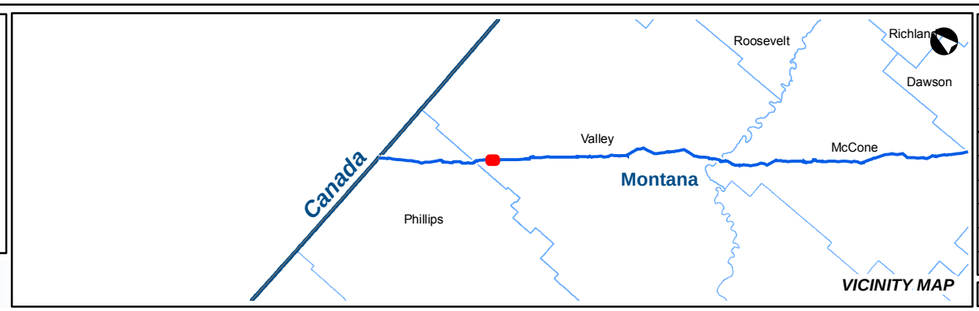

KEYSTONE XL PROJECT

MT Wetland/Waterbody Map Book
CL ROW

COUNTY:	VALLEY	***DRAWN BY:***	CW
STATE:	MT	***CHECKED BY:***	GS

REV. NO.:	***REVISION***	***DATE***
0	ISSUED FOR REVIEW	2020-05-15

DATE:	05-15-2020	***PROJECTION:***	NAD83 | UTM 13

PREPARED BY:

exp Energy Services Inc.

t: +1.713.439.3600 | f: +1.713.963.9085
1800 West Loop South, Suite 850
Houston, TX 77027
U.S.A.

www.exp.com

• BUILDINGS • EARTH & ENVIRONMENT • ENERGY •
• INDUSTRIAL • INFRASTRUCTURE • SUSTAINABILITY •

DWG:	0801-06-018	***SHEET:***	23

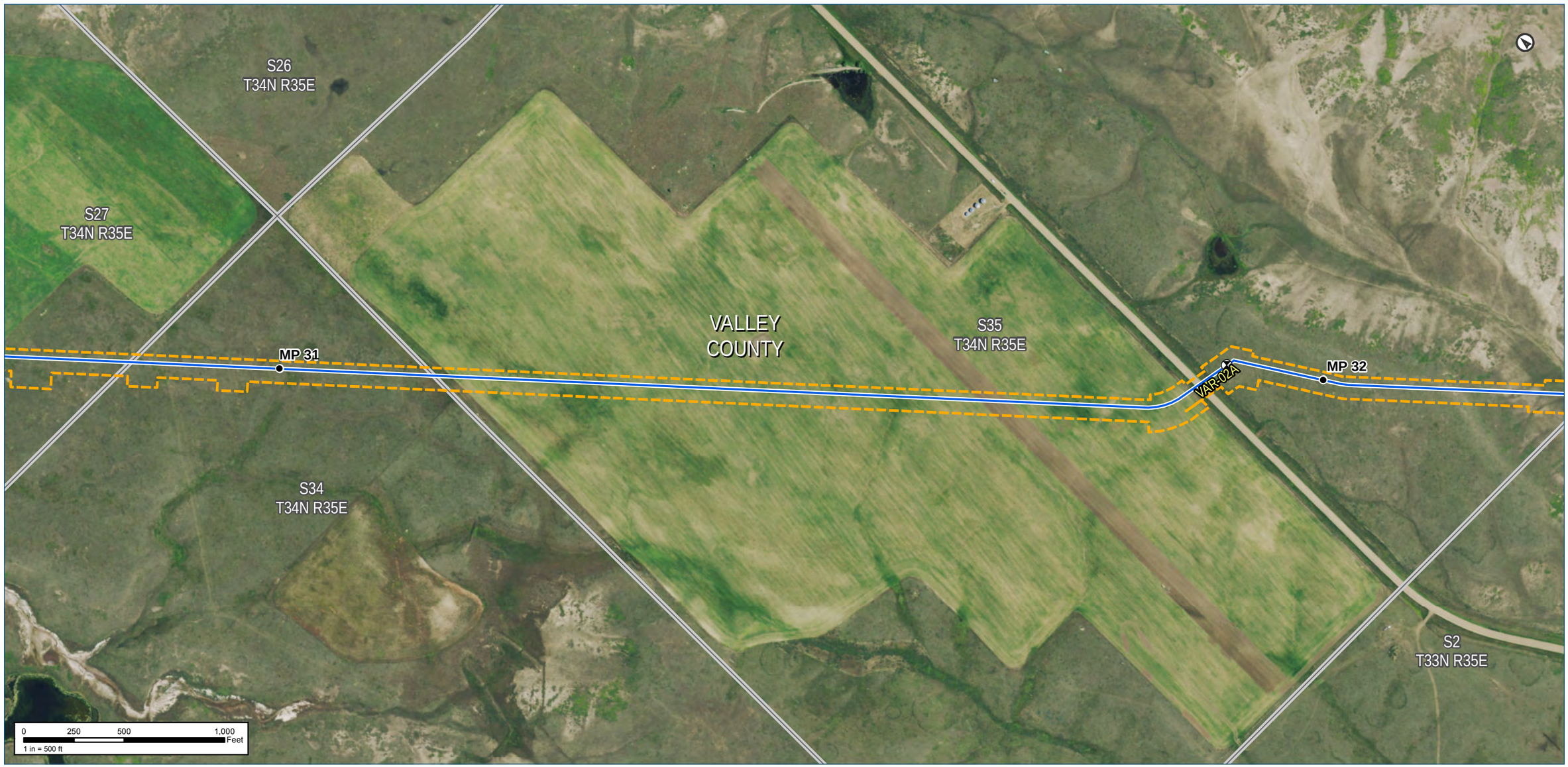

Notes:

The map legend can be found on the map book cover sheet at the front of Attachment B.

Imagery depicts field conditions for MT 2017, SD/NE 2018

Imagery source: http://www.fsa.usda.gov

Keystone XL Project

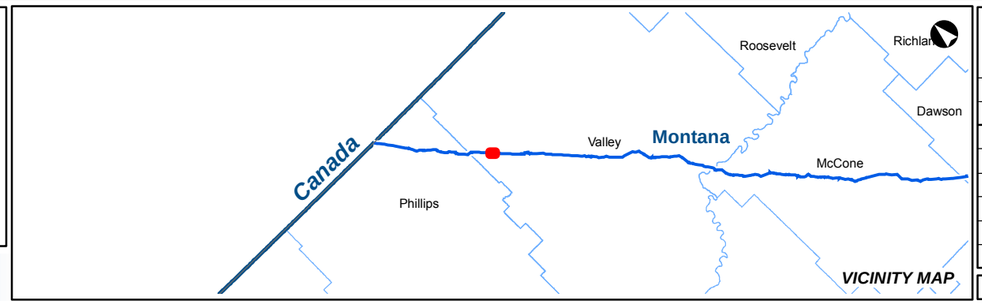

KEYSTONE XL PROJECT

MT Wetland/Waterbody Map Book
CL ROW

COUNTY:	VALLEY	***DRAWN BY:***	CW
STATE:	MT	***CHECKED BY:***	GS

REV. NO.:	***REVISION***	***DATE***
0	ISSUED FOR REVIEW	2020-05-15

DATE:	05-15-2020	***PROJECTION:***	NAD83 | UTM 13
DWG:	0801-06-018	***SHEET:***	24

PREPARED BY:

exp Energy Services Inc.

t: +1.713.439.3600 | f: +1.713.963.9085
1800 West Loop South, Suite 850
Houston, TX 77027
U.S.A.

www.exp.com

• BUILDINGS • EARTH & ENVIRONMENT • ENERGY •
• INDUSTRIAL • INFRASTRUCTURE • SUSTAINABILITY •

S26
T34N R35E

S27
T34N R35E

S34
T34N R35E

S35
T34N R35E

S2
T33N R35E

VALLEY
COUNTY

MP 31

MP 32

VAR-02A

0 250 500 1,000 Feet
1 in = 500 ft

Notes:

The map legend can be found on the map book cover sheet at the front of Attachment B.

Basemap displays USGS Topographic

Imagery source: http://www.fsa.usda.gov

Keystone XL Project

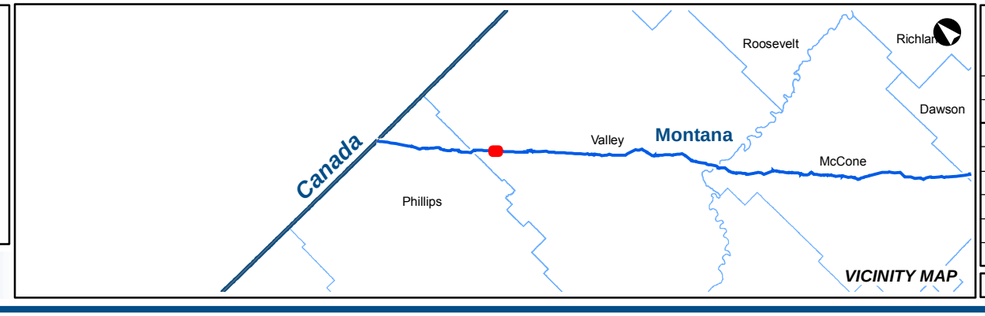

KEYSTONE XL PROJECT

MT Wetland/Waterbody Map Book
CL ROW

COUNTY:	VALLEY	DRAWN BY:	CW
STATE:	MT	CHECKED BY:	GS

REV. NO.:	REVISION	DATE
0	ISSUED FOR REVIEW	2020-05-15

DATE:	05-15-2020	PROJECTION:	NAD83 | UTM 13

PREPARED BY:

exp Energy Services Inc.

t: +1.713.439.3600 | f: +1.713.963.9085
1800 West Loop South, Suite 850
Houston, TX 77027
U.S.A.

www.exp.com

• BUILDINGS • EARTH & ENVIRONMENT • ENERGY •
• INDUSTRIAL • INFRASTRUCTURE • SUSTAINABILITY •

DWG:	0801-06-018	SHEET:	24

Notes:

The map legend can be found on the map book cover sheet at the front of Attachment B.

Imagery depicts field conditions for MT 2017, SD/NE 2018

Imagery source: http://www.fsa.usda.gov

Keystone XL Project

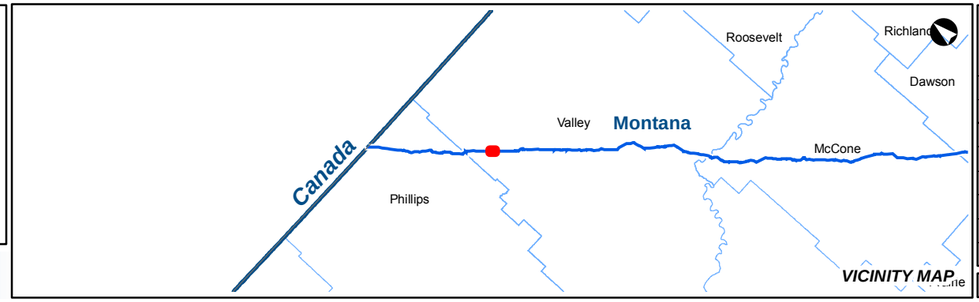

KEYSTONE XL PROJECT

MT Wetland/Waterbody Map Book
CL ROW

COUNTY:	VALLEY	***DRAWN BY:***	CW
STATE:	MT	***CHECKED BY:***	GS

REV. NO.:	***REVISION***	***DATE***
0	ISSUED FOR REVIEW	2020-05-15

DATE:	05-15-2020	***PROJECTION:***	NAD83 | UTM 13

PREPARED BY:

exp Energy Services Inc.

t: +1.713.439.3600 | f: +1.713.963.9085
1800 West Loop South, Suite 850
Houston, TX 77027
U.S.A.

www.exp.com

• BUILDINGS • EARTH & ENVIRONMENT • ENERGY •
• INDUSTRIAL • INFRASTRUCTURE • SUSTAINABILITY •

DWG:	0801-06-018	***SHEET:***	25

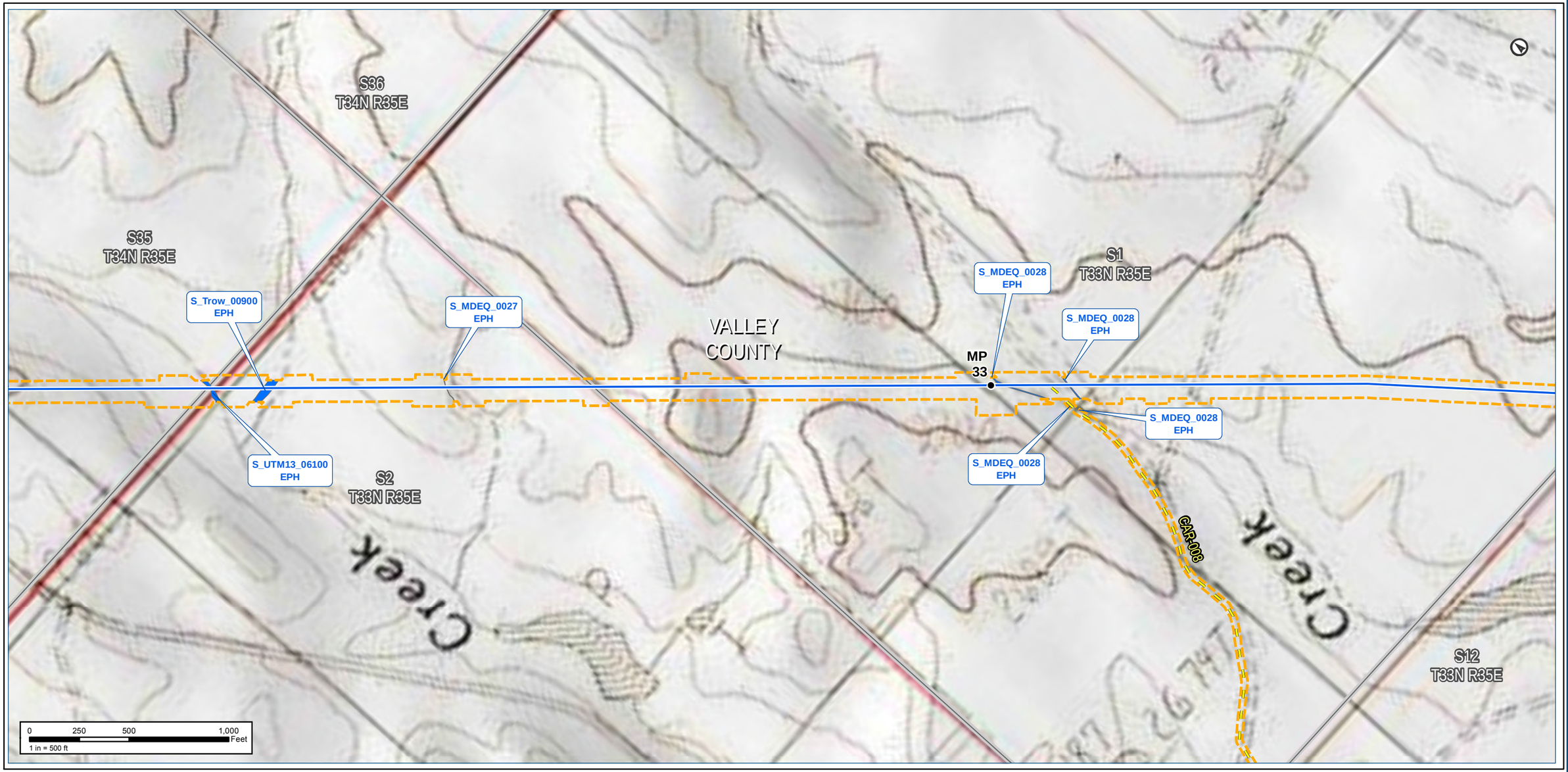

Notes:

The map legend can be found on the map book cover sheet at the front of Attachment B.

Basemap displays USGS Topographic

Imagery source: http://www.fsa.usda.gov

Keystone XL Project

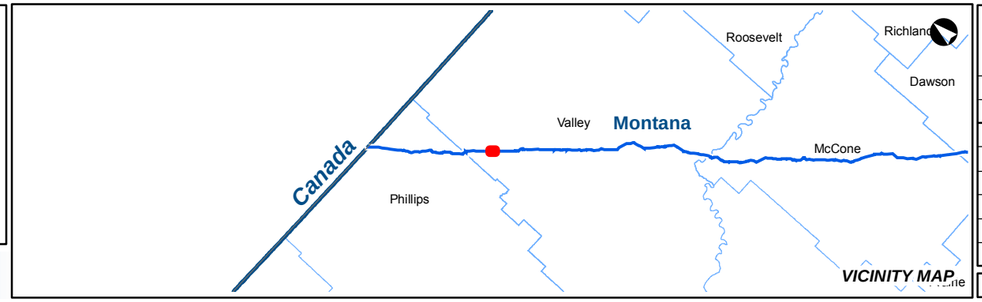

KEYSTONE XL PROJECT

MT Wetland/Waterbody Map Book
CL ROW

COUNTY:	VALLEY	***DRAWN BY:***	CW
STATE:	MT	***CHECKED BY:***	GS

REV. NO.:	***REVISION***	***DATE***
0	ISSUED FOR REVIEW	2020-05-15

DATE:	05-15-2020	***PROJECTION:***	NAD83 | UTM 13

PREPARED BY:

exp Energy Services Inc.

t: +1.713.439.3600 | f: +1.713.963.9085
1800 West Loop South, Suite 850
Houston, TX 77027
U.S.A.

www.exp.com

• BUILDINGS • EARTH & ENVIRONMENT • ENERGY •
• INDUSTRIAL • INFRASTRUCTURE • SUSTAINABILITY •

DWG:	0801-06-018	***SHEET:***	25

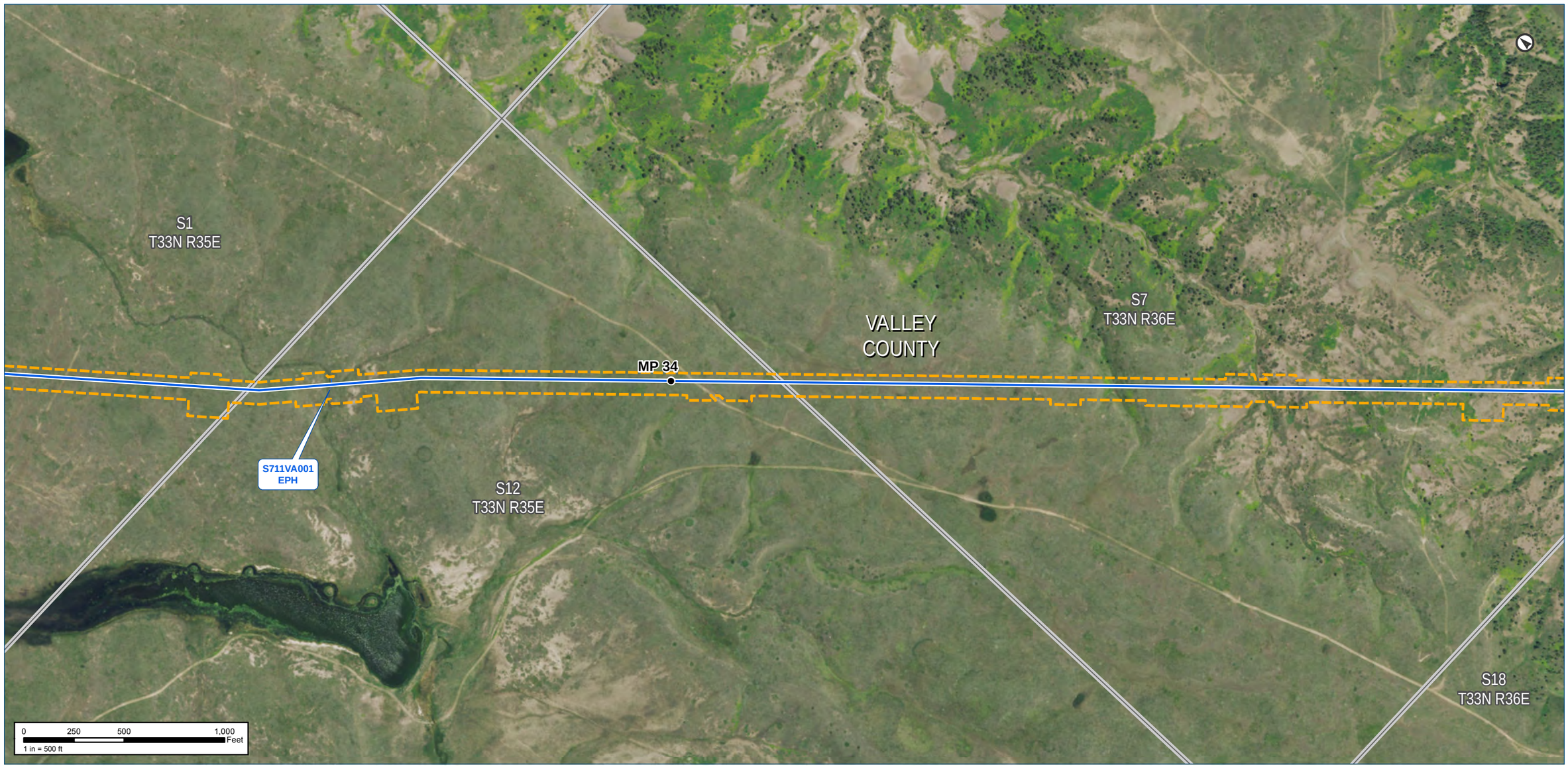

Notes:

The map legend can be found on the map book cover sheet at the front of Attachment B.

Imagery depicts field conditions for MT 2017, SD/NE 2018

Imagery source: http://www.fsa.usda.gov

Keystone XL Project

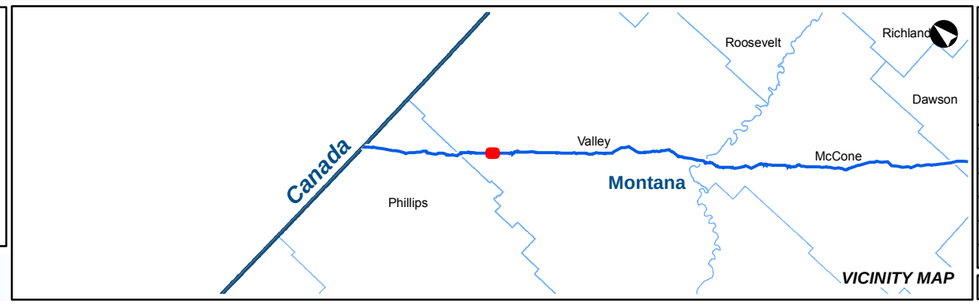

KEYSTONE XL PROJECT

MT Wetland/Waterbody Map Book
CL ROW

COUNTY:	VALLEY	***DRAWN BY:***	CW
STATE:	MT	***CHECKED BY:***	GS

REV. NO.:	***REVISION***	***DATE***
0	ISSUED FOR REVIEW	2020-05-15

DATE:	05-15-2020	***PROJECTION:***	NAD83 | UTM 13

PREPARED BY:

exp Energy Services Inc.

t: +1.713.439.3600 | f: +1.713.963.9085
1800 West Loop South, Suite 850
Houston, TX 77027
U.S.A.

www.exp.com

• BUILDINGS • EARTH & ENVIRONMENT • ENERGY •
• INDUSTRIAL • INFRASTRUCTURE • SUSTAINABILITY •

DWG:	0801-06-018	***SHEET:***	26

S1
T33N R35E

VALLEY
COUNTY

S7
T33N R36E

MP 34

S711VA001
EPH

S12
T33N R35E

S18
T33N R36E

0 250 500 1,000 Feet
1 in = 500 ft

Notes:

The map legend can be found on the map book cover sheet at the front of Attachment B.

Basemap displays USGS Topographic

Imagery source: http://www.fsa.usda.gov

Keystone XL Project

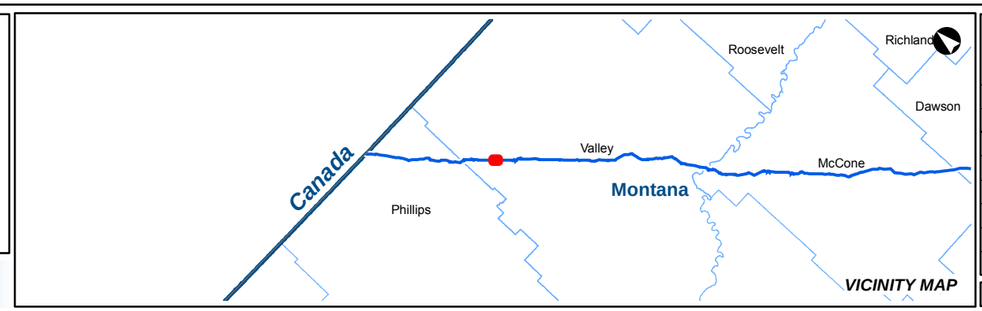

KEYSTONE XL PROJECT
MT Wetland/Waterbody Map Book
CL ROW

COUNTY:	VALLEY	DRAWN BY:	CW
STATE:	MT	CHECKED BY:	GS

REV. NO.:	REVISION	DATE
0	ISSUED FOR REVIEW	2020-05-15

DATE:	05-15-2020	PROJECTION:	NAD83 | UTM 13

PREPARED BY:
exp Energy Services Inc.
t: +1.713.439.3600 | f: +1.713.963.9085
1800 West Loop South, Suite 850
Houston, TX 77027
U.S.A.
www.exp.com

• BUILDINGS • EARTH & ENVIRONMENT • ENERGY •
• INDUSTRIAL • INFRASTRUCTURE • SUSTAINABILITY •

DWG:	0801-06-018	SHEET:	26

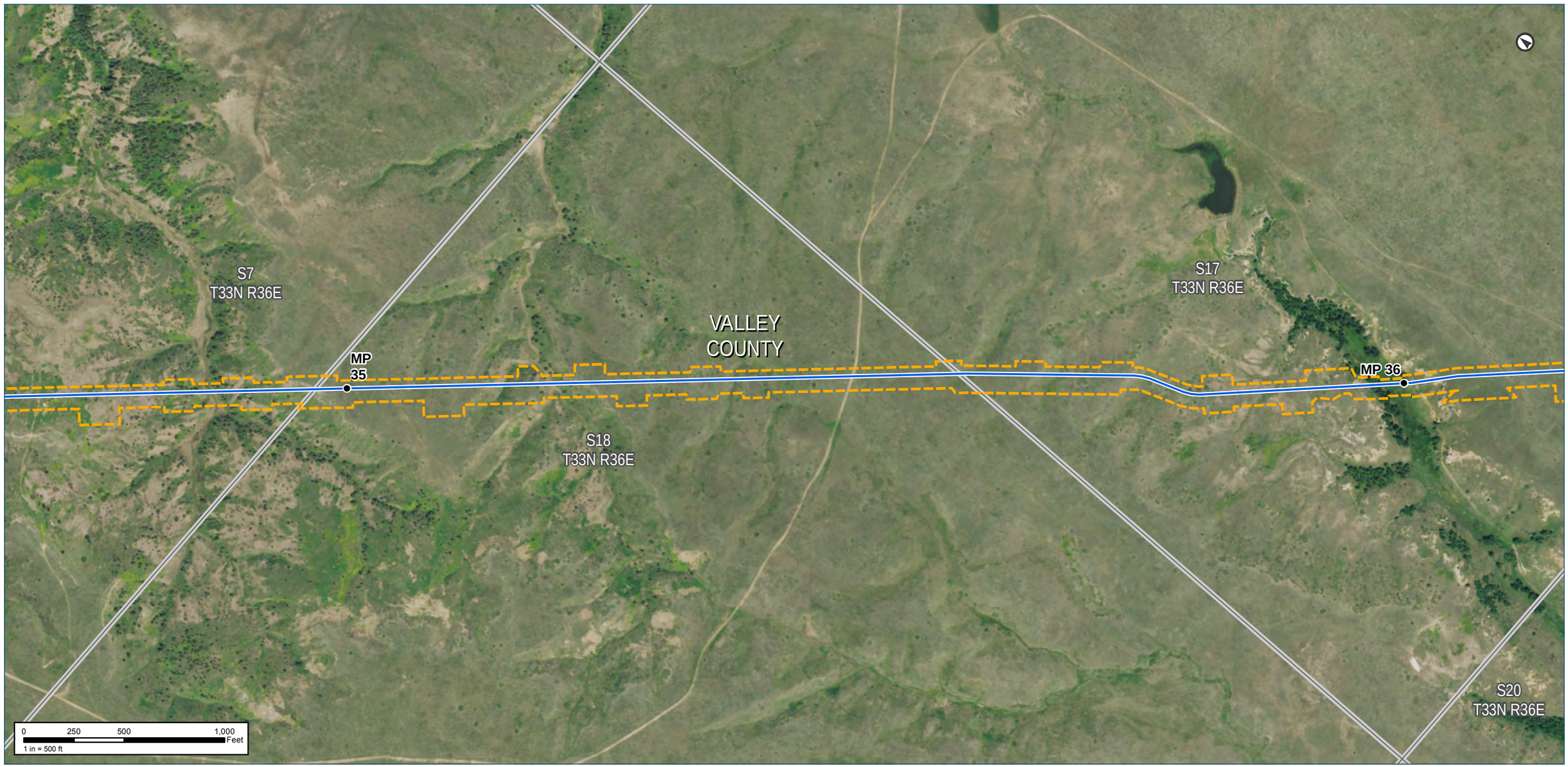

Notes:

The map legend can be found on the map book cover sheet at the front of Attachment B.

Imagery depicts field conditions for MT 2017, SD/NE 2018

Imagery source: http://www.fsa.usda.gov

Keystone XL Project

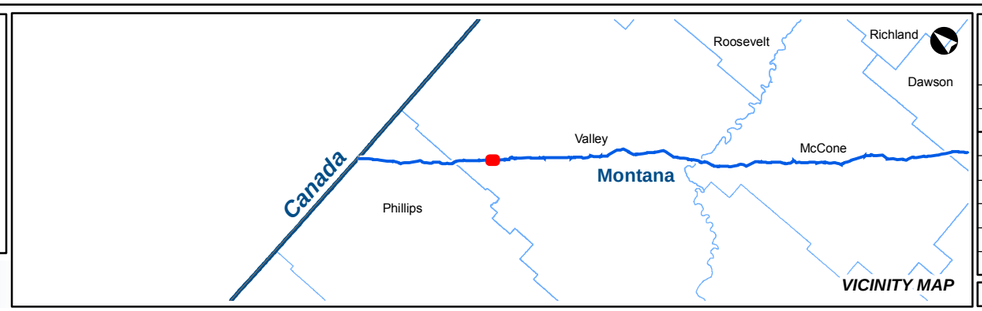

KEYSTONE XL PROJECT

MT Wetland/Waterbody Map Book
CL ROW

COUNTY:	VALLEY	***DRAWN BY:***	CW
STATE:	MT	***CHECKED BY:***	GS

REV. NO.:	***REVISION***	***DATE***
0	ISSUED FOR REVIEW	2020-05-15

DATE:	05-15-2020	***PROJECTION:***	NAD83 | UTM 13

PREPARED BY:

exp Energy Services Inc.

t: +1.713.439.3600 | f: +1.713.963.9085
1800 West Loop South, Suite 850
Houston, TX 77027
U.S.A.

www.exp.com

• BUILDINGS • EARTH & ENVIRONMENT • ENERGY •
• INDUSTRIAL • INFRASTRUCTURE • SUSTAINABILITY •

DWG:	0801-06-018	***SHEET:***	27

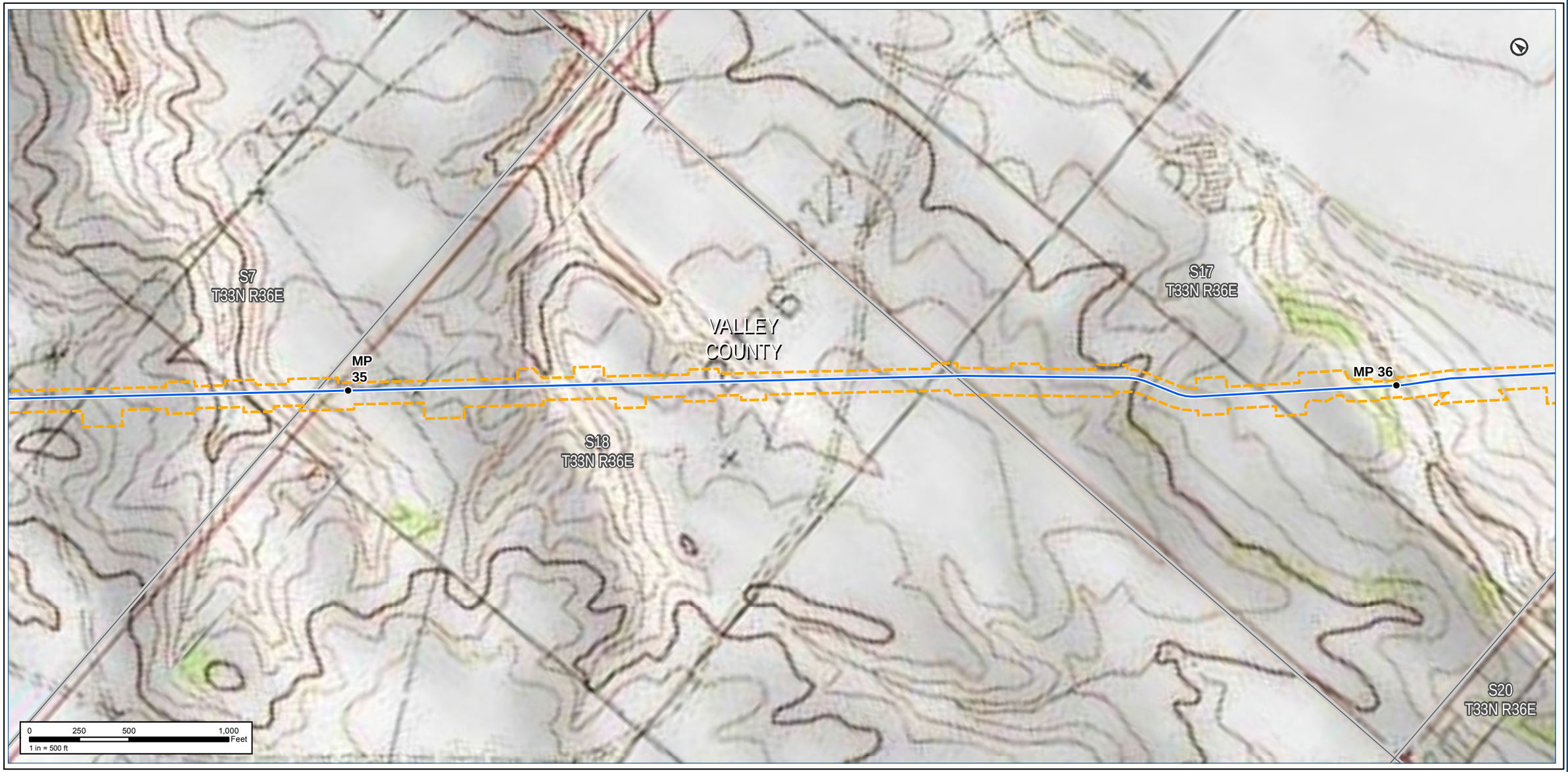

Notes:

The map legend can be found on the map book cover sheet at the front of Attachment B.

Basemap displays USGS Topographic

Imagery source: http://www.fsa.usda.gov

Keystone XL Project

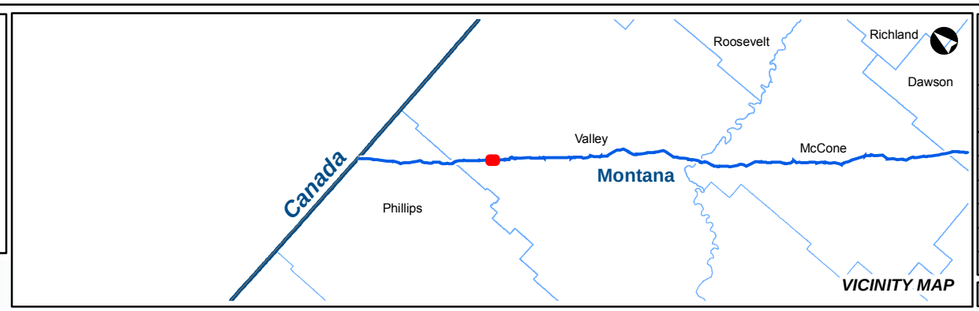

KEYSTONE XL PROJECT

MT Wetland/Waterbody Map Book
CL ROW

COUNTY:	VALLEY	***DRAWN BY:***	CW
STATE:	MT	***CHECKED BY:***	GS

REV. NO.:	***REVISION***	***DATE***
0	ISSUED FOR REVIEW	2020-05-15

DATE:	05-15-2020	***PROJECTION:***	NAD83 | UTM 13

PREPARED BY:

exp Energy Services Inc.

t: +1.713.439.3600 | f: +1.713.963.9085
1800 West Loop South, Suite 850
Houston, TX 77027
U.S.A.

www.exp.com

• BUILDINGS • EARTH & ENVIRONMENT • ENERGY •
• INDUSTRIAL • INFRASTRUCTURE • SUSTAINABILITY •

DWG:	0801-06-018	***SHEET:***	27

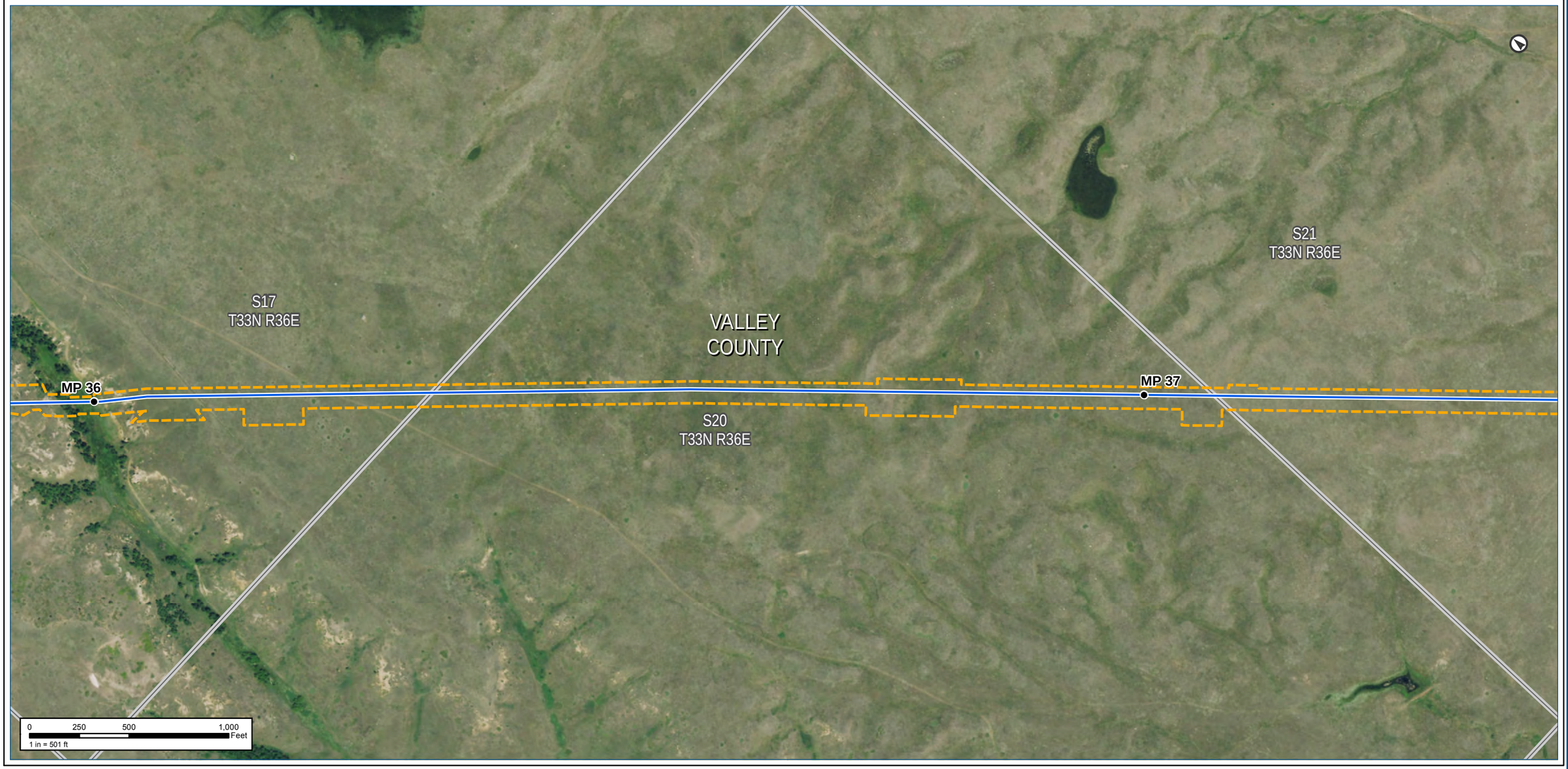

Notes:

The map legend can be found on the map book cover sheet at the front of Attachment B.

Imagery depicts field conditions for MT 2017, SD/NE 2018

Imagery source: http://www.fsa.usda.gov

Keystone XL Project

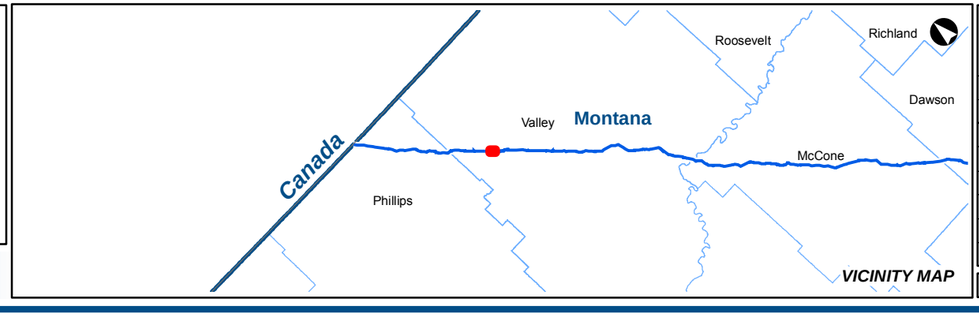

KEYSTONE XL PROJECT

MT Wetland/Waterbody Map Book
CL ROW

COUNTY:	VALLEY	**DRAWN BY:**	CW
STATE:	MT	**CHECKED BY:**	GS

REV. NO.:	REVISION	DATE
0	ISSUED FOR REVIEW	2020-05-15

DATE:	05-15-2020	**PROJECTION:**	NAD83 | UTM 13

PREPARED BY:

exp Energy Services Inc.

t: +1.713.439.3600 | f: +1.713.963.9085
1800 West Loop South, Suite 850
Houston, TX 77027
U.S.A.

www.exp.com

• BUILDINGS • EARTH & ENVIRONMENT • ENERGY •
• INDUSTRIAL • INFRASTRUCTURE • SUSTAINABILITY •

DWG:	0801-06-018	**SHEET:**	28

S17
T33N R36E

VALLEY
COUNTY

S21
T33N R36E

MP 36

MP 37

S20
T33N R36E

0 250 500 1,000 Feet
1 in = 501 ft

Notes:

The map legend can be found on the map book cover sheet at the front of Attachment B.

Basemap displays USGS Topographic

Imagery source: http://www.fsa.usda.gov

Keystone XL Project

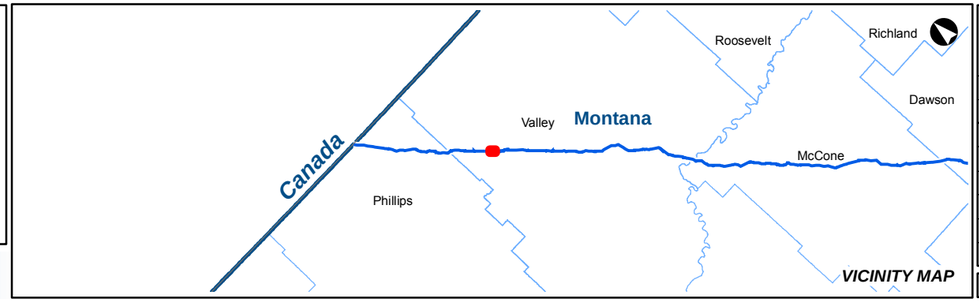

VICINITY MAP

KEYSTONE XL PROJECT

MT Wetland/Waterbody Map Book
CL ROW

COUNTY:	VALLEY	DRAWN BY:	CW
STATE:	MT	CHECKED BY:	GS

REV. NO.:	REVISION	DATE
0	ISSUED FOR REVIEW	2020-05-15

DATE:	05-15-2020	PROJECTION:	NAD83 | UTM 13

PREPARED BY:

exp Energy Services Inc.

t: +1.713.439.3600 | f: +1.713.963.9085
1800 West Loop South, Suite 850
Houston, TX 77027
U.S.A.

www.exp.com

• BUILDINGS • EARTH & ENVIRONMENT • ENERGY •
• INDUSTRIAL • INFRASTRUCTURE • SUSTAINABILITY •

DWG:	0801-06-018	SHEET:	28

S21
T33N R36E

S27
T33N R36E

VALLEY
COUNTY

MP
38

S28
T33N R36E

CAR-010A

0 250 500 1,000 Feet
1 in = 500 ft

Notes:

The map legend can be found on the map book cover sheet at the front of Attachment B.

Imagery depicts field conditions for MT 2017, SD/NE 2018

Imagery source: http://www.fsa.usda.gov

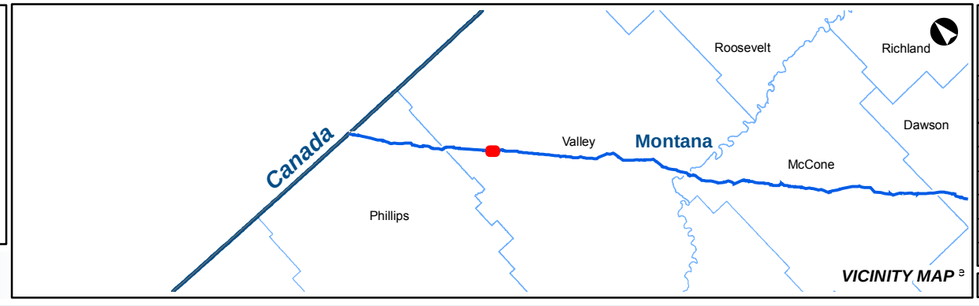

KEYSTONE XL PROJECT

MT Wetland/Waterbody Map Book
CL ROW

COUNTY:	VALLEY	**DRAWN BY:**	CW
STATE:	MT	**CHECKED BY:**	GS

REV. NO.:	REVISION	DATE
0	ISSUED FOR REVIEW	2020-05-15

DATE:	05-15-2020	**PROJECTION:**	NAD83 | UTM 13

PREPARED BY:

exp Energy Services Inc.

t: +1.713.439.3600 | f: +1.713.963.9085
1800 West Loop South, Suite 850
Houston, TX 77027
U.S.A.

www.exp.com

• BUILDINGS • EARTH & ENVIRONMENT • ENERGY •
• INDUSTRIAL • INFRASTRUCTURE • SUSTAINABILITY •

DWG:	0801-06-018	**SHEET:**	29

Keystone XL Project

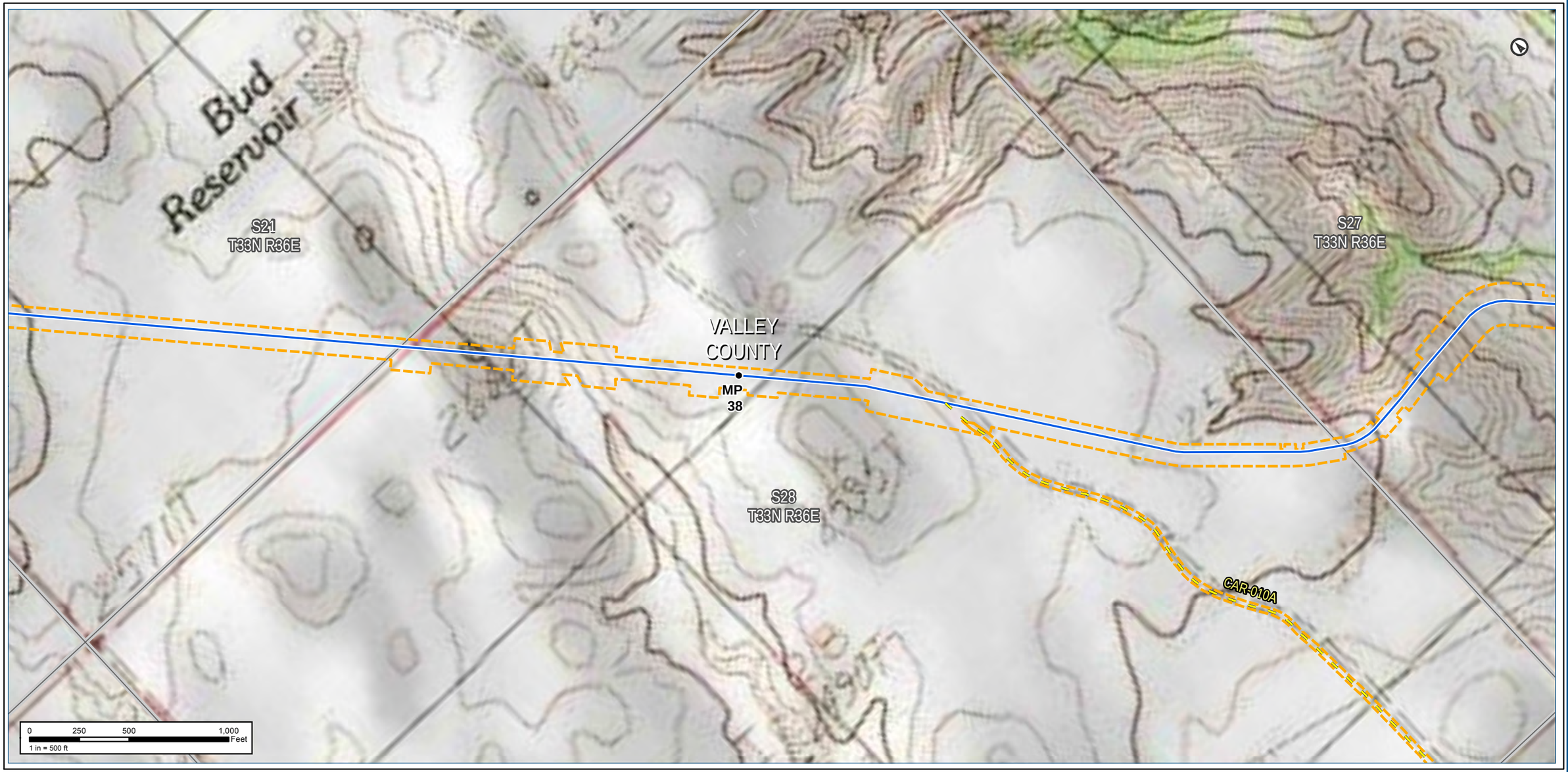

Notes:

The map legend can be found on the map book cover sheet at the front of Attachment B.

Basemap displays USGS Topographic

Imagery source: http://www.fsa.usda.gov

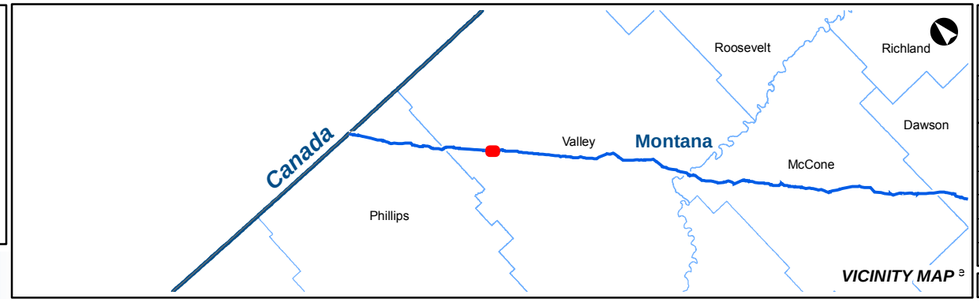

KEYSTONE XL PROJECT

MT Wetland/Waterbody Map Book
CL ROW

COUNTY:	VALLEY	**DRAWN BY:**	CW
STATE:	MT	**CHECKED BY:**	GS

REV. NO.:	REVISION	DATE
0	ISSUED FOR REVIEW	2020-05-15

DATE:	05-15-2020	**PROJECTION:**	NAD83 | UTM 13

PREPARED BY:

exp Energy Services Inc.

t: +1.713.439.3600 | f: +1.713.963.9085
1800 West Loop South, Suite 850
Houston, TX 77027
U.S.A.

www.exp.com

• BUILDINGS • EARTH & ENVIRONMENT • ENERGY •
• INDUSTRIAL • INFRASTRUCTURE • SUSTAINABILITY •

DWG:	0801-06-018	**SHEET:**	29

Keystone XL Project

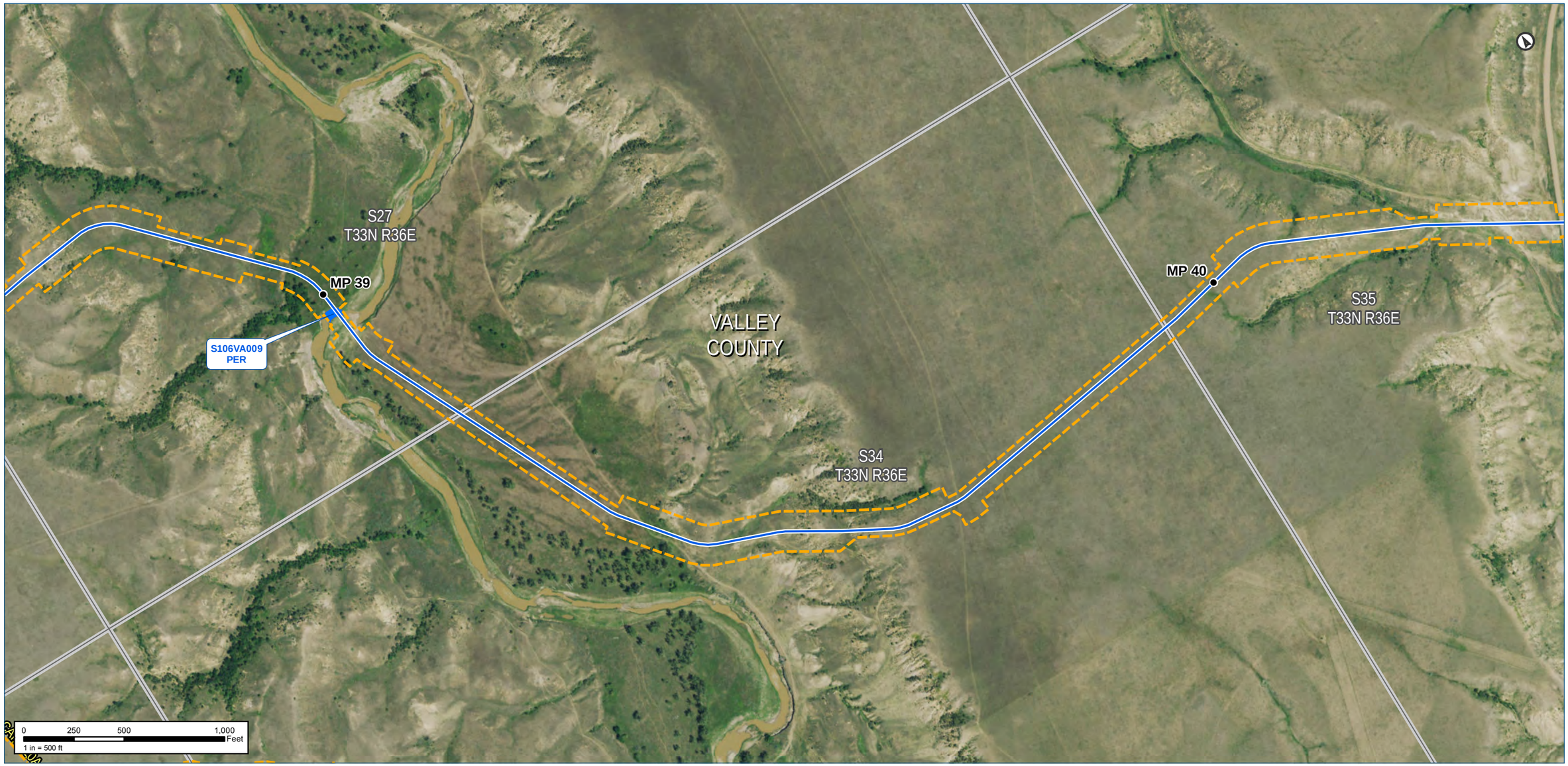

Notes:

The map legend can be found on the map book cover sheet at the front of Attachment B.

Imagery depicts field conditions for MT 2017, SD/NE 2018

Imagery source: http://www.fsa.usda.gov

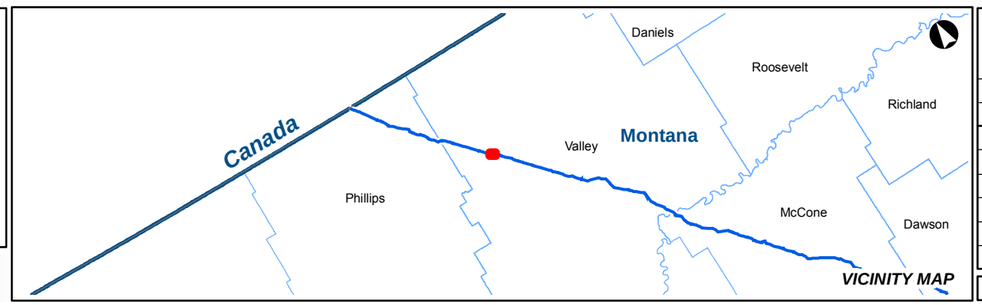

KEYSTONE XL PROJECT

MT Wetland/Waterbody Map Book
CL ROW

COUNTY:	VALLEY	***DRAWN BY:***	CW
STATE:	MT	***CHECKED BY:***	GS

REV. NO.:	***REVISION***	***DATE***
0	ISSUED FOR REVIEW	2020-05-15

DATE:	05-15-2020	***PROJECTION:***	NAD83 | UTM 13

PREPARED BY:

exp Energy Services Inc.

t: +1.713.439.3600 | f: +1.713.963.9085
1800 West Loop South, Suite 850
Houston, TX 77027
U.S.A.

www.exp.com

• BUILDINGS • EARTH & ENVIRONMENT • ENERGY •
• INDUSTRIAL • INFRASTRUCTURE • SUSTAINABILITY •

DWG:	0801-06-018	***SHEET:***	30

Notes:

The map legend can be found on the map book cover sheet at the front of Attachment B.

Basemap displays USGS Topographic

Imagery source: http://www.fsa.usda.gov

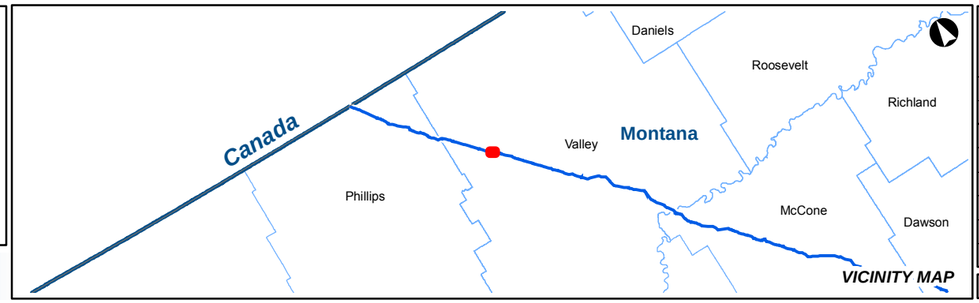

KEYSTONE XL PROJECT

MT Wetland/Waterbody Map Book
CL ROW

COUNTY:	VALLEY	***DRAWN BY:***	CW
STATE:	MT	***CHECKED BY:***	GS

REV. NO.:	***REVISION***	***DATE***
0	ISSUED FOR REVIEW	2020-05-15

DATE:	05-15-2020	***PROJECTION:***	NAD83 | UTM 13

PREPARED BY:

exp Energy Services Inc.

t: +1.713.439.3600 | f: +1.713.963.9085
1800 West Loop South, Suite 850
Houston, TX 77027
U.S.A.

www.exp.com

• BUILDINGS • EARTH & ENVIRONMENT • ENERGY •
• INDUSTRIAL • INFRASTRUCTURE • SUSTAINABILITY •

DWG:	0801-06-018	***SHEET:***	30

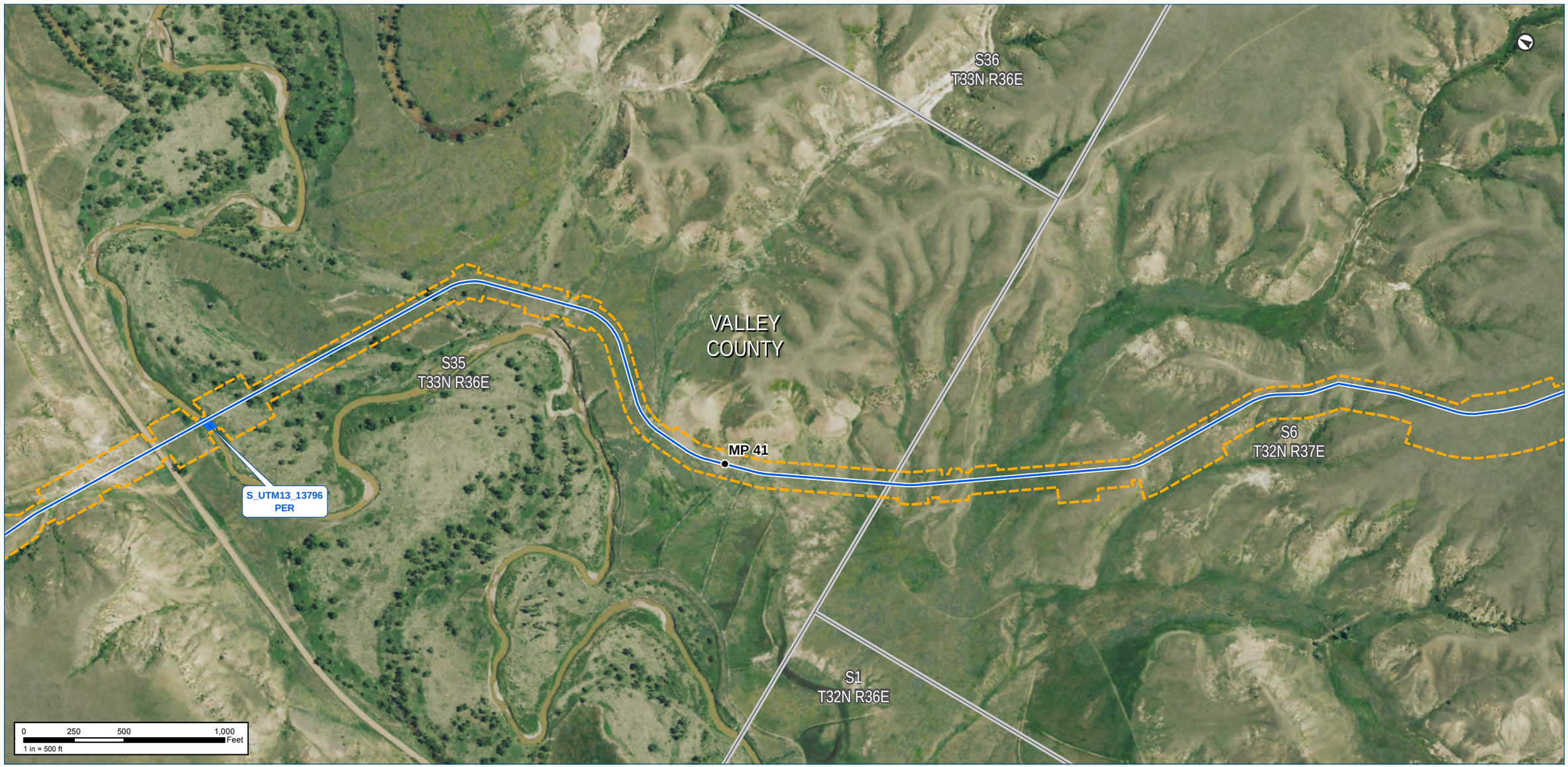

Notes:

The map legend can be found on the map book cover sheet at the front of Attachment B.

Imagery depicts field conditions for MT 2017, SD/NE 2018

Imagery source: http://www.fsa.usda.gov

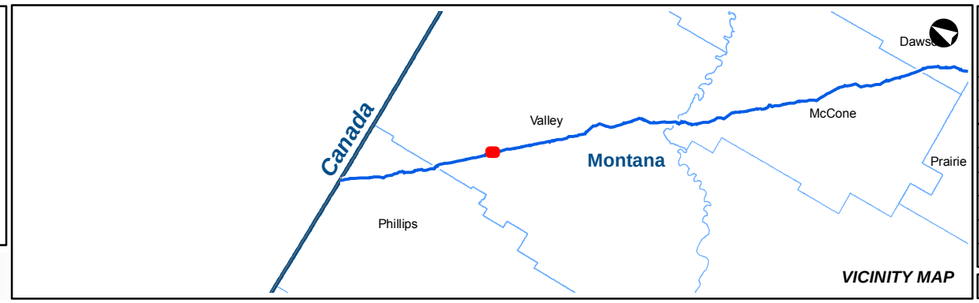

VICINITY MAP

KEYSTONE XL PROJECT

MT Wetland/Waterbody Map Book
CL ROW

COUNTY:	VALLEY	***DRAWN BY:***	CW
STATE:	MT	***CHECKED BY:***	GS

REV. NO.:	***REVISION***	***DATE***
0	ISSUED FOR REVIEW	2020-05-15

DATE:	05-15-2020	***PROJECTION:***	NAD83 | UTM 13

PREPARED BY:

exp Energy Services Inc.

t: +1.713.439.3600 | f: +1.713.963.9085
1800 West Loop South, Suite 850
Houston, TX 77027
U.S.A.

www.exp.com

• BUILDINGS • EARTH & ENVIRONMENT • ENERGY •
• INDUSTRIAL • INFRASTRUCTURE • SUSTAINABILITY •

DWG:	0801-06-018	***SHEET:***	31

Notes:

The map legend can be found on the map book cover sheet at the front of Attachment B.

Basemap displays USGS Topographic

Imagery source: http://www.fsa.usda.gov

Keystone XL Project

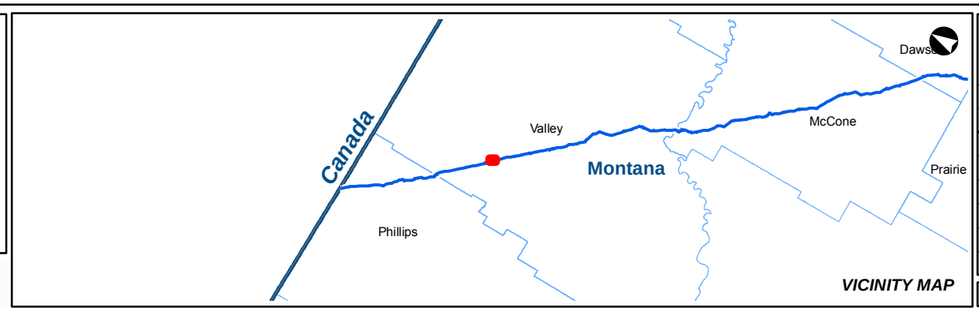

KEYSTONE XL PROJECT

MT Wetland/Waterbody Map Book
CL ROW

COUNTY:	VALLEY	***DRAWN BY:***	CW
STATE:	MT	***CHECKED BY:***	GS

REV. NO.:	***REVISION***	***DATE***
0	ISSUED FOR REVIEW	2020-05-15

DATE:	05-15-2020	***PROJECTION:***	NAD83 | UTM 13

PREPARED BY:

exp Energy Services Inc.

t: +1.713.439.3600 | f: +1.713.963.9085
1800 West Loop South, Suite 850
Houston, TX 77027
U.S.A.

www.exp.com

• BUILDINGS • EARTH & ENVIRONMENT • ENERGY •
• INDUSTRIAL • INFRASTRUCTURE • SUSTAINABILITY •

DWG:	0801-06-018	***SHEET:***	31

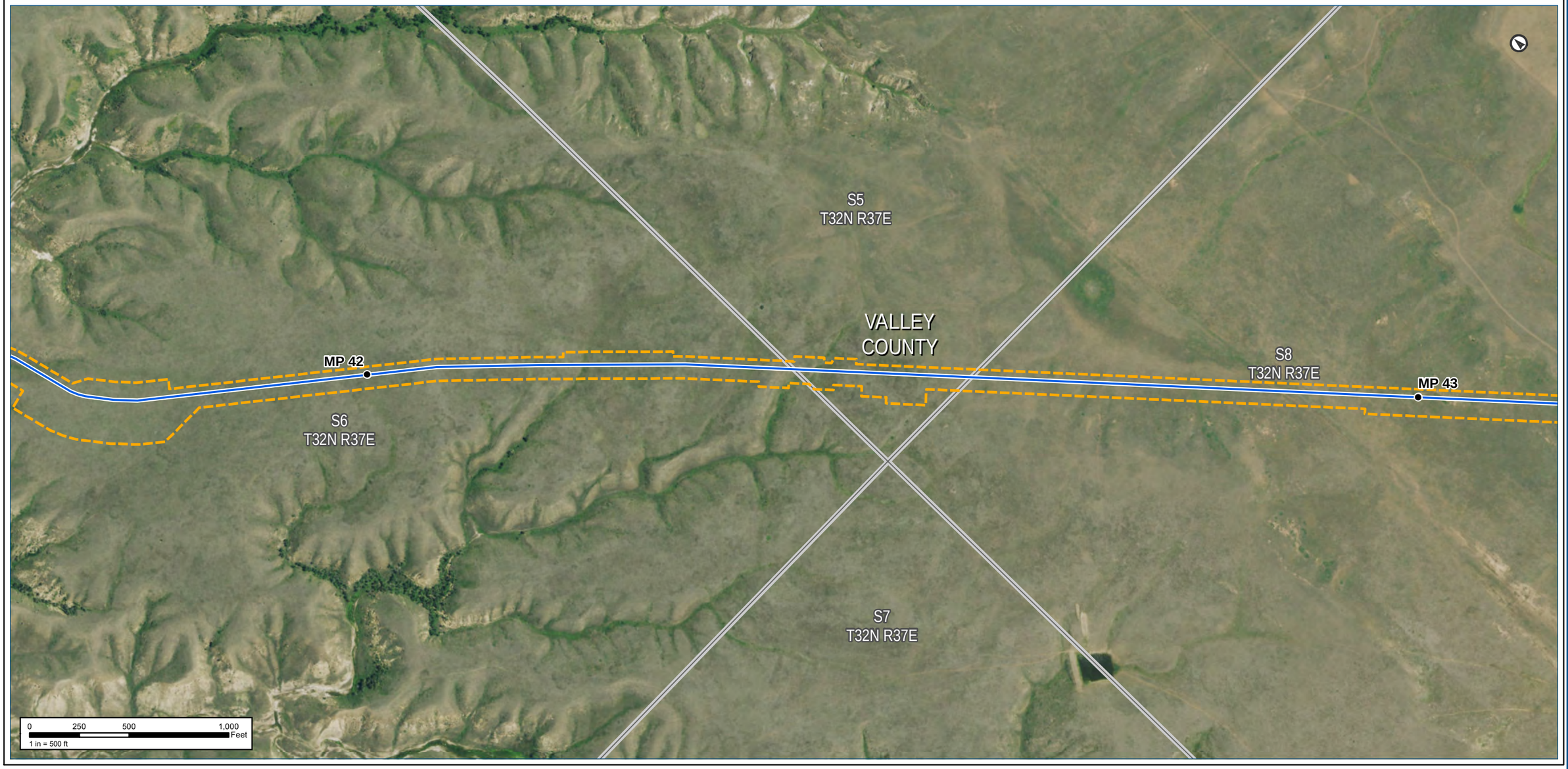

Notes:

The map legend can be found on the map book cover sheet at the front of Attachment B.

Imagery depicts field conditions for MT 2017, SD/NE 2018

Imagery source: http://www.fsa.usda.gov

Keystone XL Project

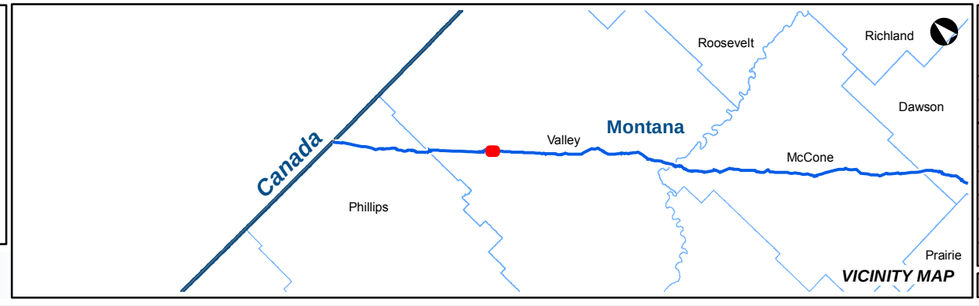

VICINITY MAP

KEYSTONE XL PROJECT

MT Wetland/Waterbody Map Book
CL ROW

COUNTY:	VALLEY	***DRAWN BY:***	CW
STATE:	MT	***CHECKED BY:***	GS

REV. NO.:	***REVISION***	***DATE***
0	ISSUED FOR REVIEW	2020-05-15

DATE:	05-15-2020	***PROJECTION:***	NAD83 | UTM 13

PREPARED BY:

exp Energy Services Inc.

t: +1.713.439.3600 | f: +1.713.963.9085
1800 West Loop South, Suite 850
Houston, TX 77027
U.S.A.

www.exp.com

• BUILDINGS • EARTH & ENVIRONMENT • ENERGY •
• INDUSTRIAL • INFRASTRUCTURE • SUSTAINABILITY •

DWG:	0801-06-018	***SHEET:***	32

S5
T32N R37E

VALLEY
COUNTY

MP 42

MP 43

S8
T32N R37E

S6
T32N R37E

S7
T32N R37E

0 250 500 1,000 Feet
1 in = 500 ft

Notes:

The map legend can be found on the map book cover sheet at the front of Attachment B.

Basemap displays USGS Topographic

Imagery source: http://www.fsa.usda.gov

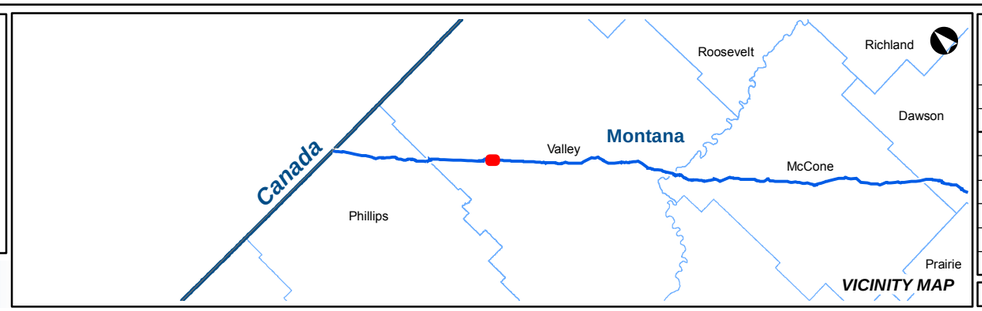

VICINITY MAP

KEYSTONE XL PROJECT

MT Wetland/Waterbody Map Book
CL ROW

COUNTY:	VALLEY	***DRAWN BY:***	CW
STATE:	MT	***CHECKED BY:***	GS

REV. NO.:	***REVISION***	***DATE***
0	ISSUED FOR REVIEW	2020-05-15

DATE:	05-15-2020	***PROJECTION:***	NAD83 | UTM 13

PREPARED BY:

exp Energy Services Inc.

t: +1.713.439.3600 | f: +1.713.963.9085
1800 West Loop South, Suite 850
Houston, TX 77027
U.S.A.

www.exp.com

• BUILDINGS • EARTH & ENVIRONMENT • ENERGY •
• INDUSTRIAL • INFRASTRUCTURE • SUSTAINABILITY •

DWG:	0801-06-018	***SHEET:***	32

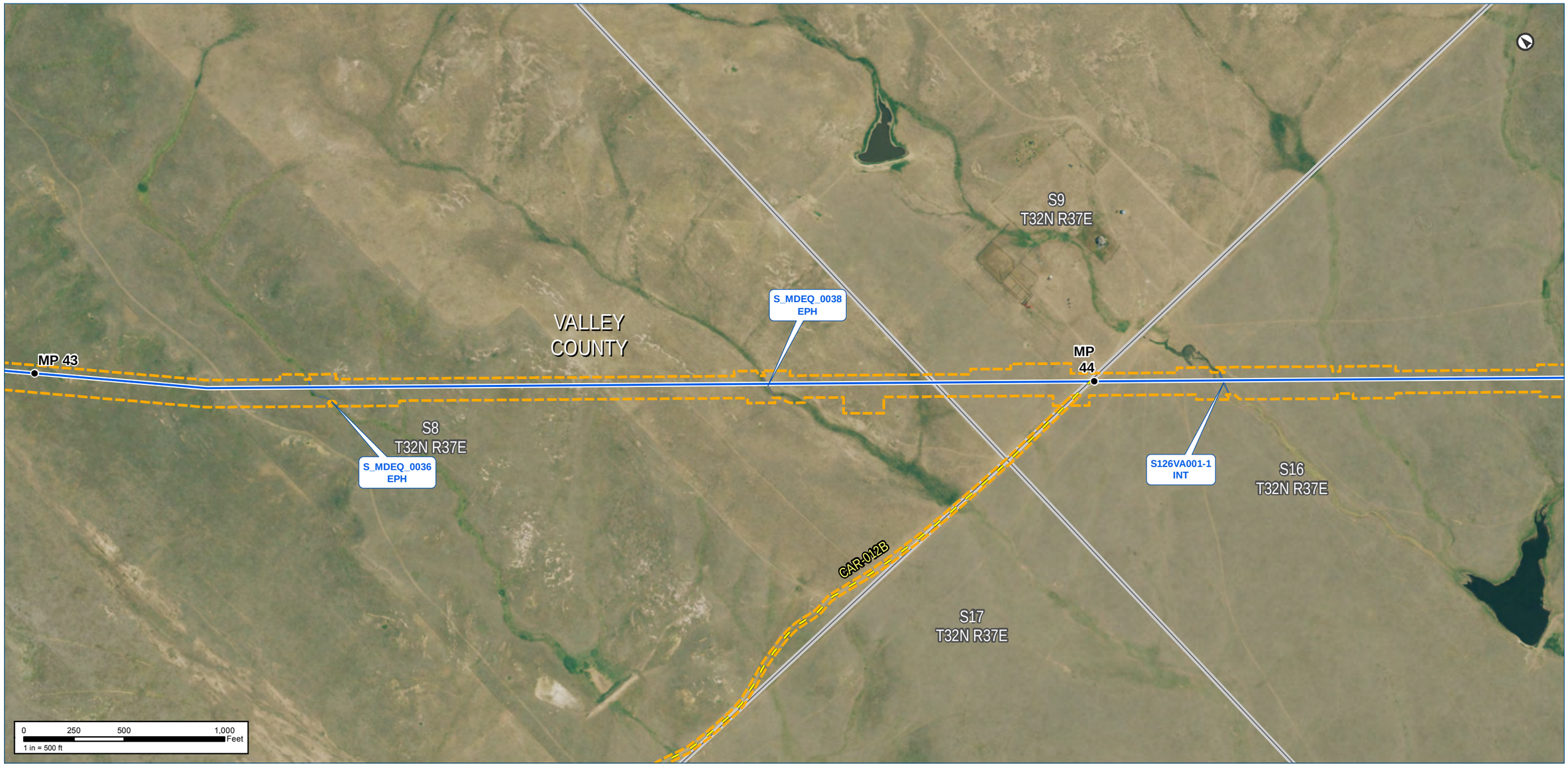

Notes:

The map legend can be found on the map book cover sheet at the front of Attachment B.

Imagery depicts field conditions for MT 2017, SD/NE 2018

Imagery source: http://www.fsa.usda.gov

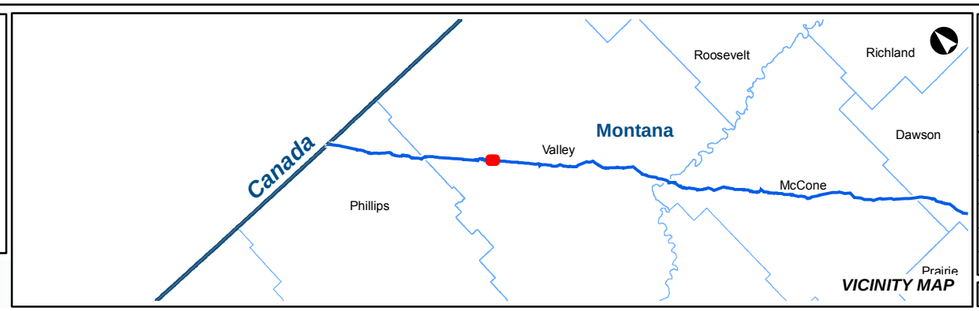

KEYSTONE XL PROJECT

MT Wetland/Waterbody Map Book
CL ROW

COUNTY:	VALLEY	***DRAWN BY:***	CW
STATE:	MT	***CHECKED BY:***	GS

REV. NO.:	***REVISION***	***DATE***
0	ISSUED FOR REVIEW	2020-05-15

DATE:	05-15-2020	***PROJECTION:***	NAD83 | UTM 13

PREPARED BY:

exp Energy Services Inc.

t: +1.713.439.3600 | f: +1.713.963.9085
1800 West Loop South, Suite 850
Houston, TX 77027
U.S.A.

www.exp.com

• BUILDINGS • EARTH & ENVIRONMENT • ENERGY •
• INDUSTRIAL • INFRASTRUCTURE • SUSTAINABILITY •

DWG:	0801-06-018	***SHEET:***	33

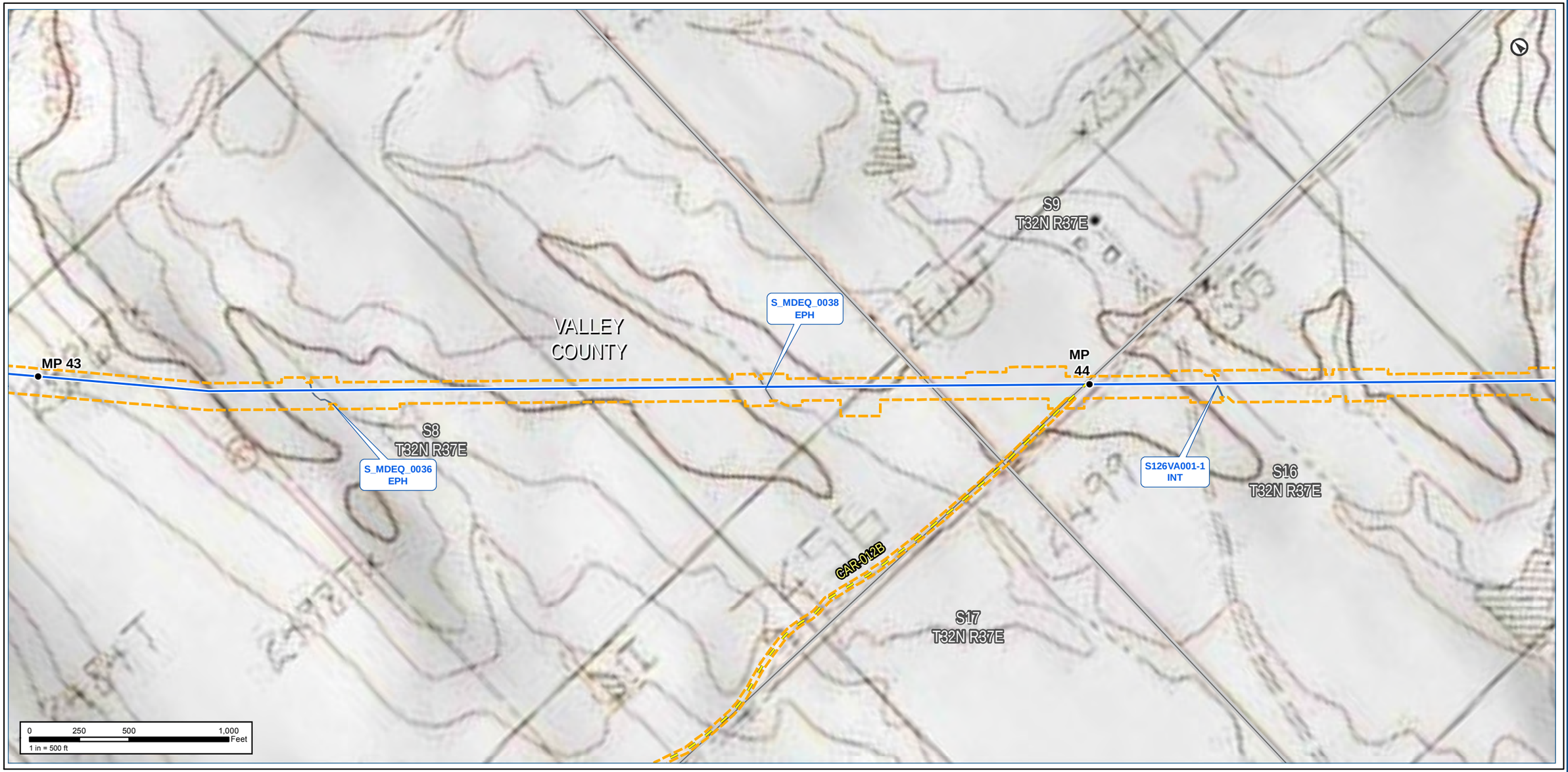

Notes:

The map legend can be found on the map book cover sheet at the front of Attachment B.

Basemap displays USGS Topographic

Imagery source: http://www.fsa.usda.gov

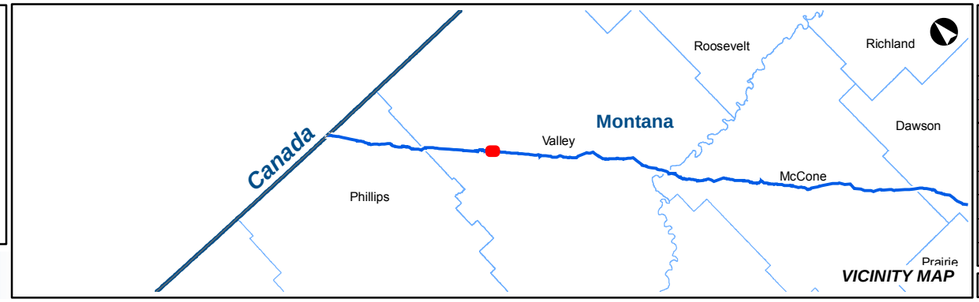

KEYSTONE XL PROJECT

MT Wetland/Waterbody Map Book
CL ROW

COUNTY:	VALLEY	**DRAWN BY:**	CW
STATE:	MT	**CHECKED BY:**	GS

REV. NO.:	REVISION	DATE
0	ISSUED FOR REVIEW	2020-05-15

DATE:	05-15-2020	**PROJECTION:**	NAD83 | UTM 13

PREPARED BY:

exp Energy Services Inc.

t: +1.713.439.3600 | f: +1.713.963.9085
1800 West Loop South, Suite 850
Houston, TX 77027
U.S.A.

www.exp.com

• BUILDINGS • EARTH & ENVIRONMENT • ENERGY •
• INDUSTRIAL • INFRASTRUCTURE • SUSTAINABILITY •

DWG:	0801-06-018	**SHEET:**	33

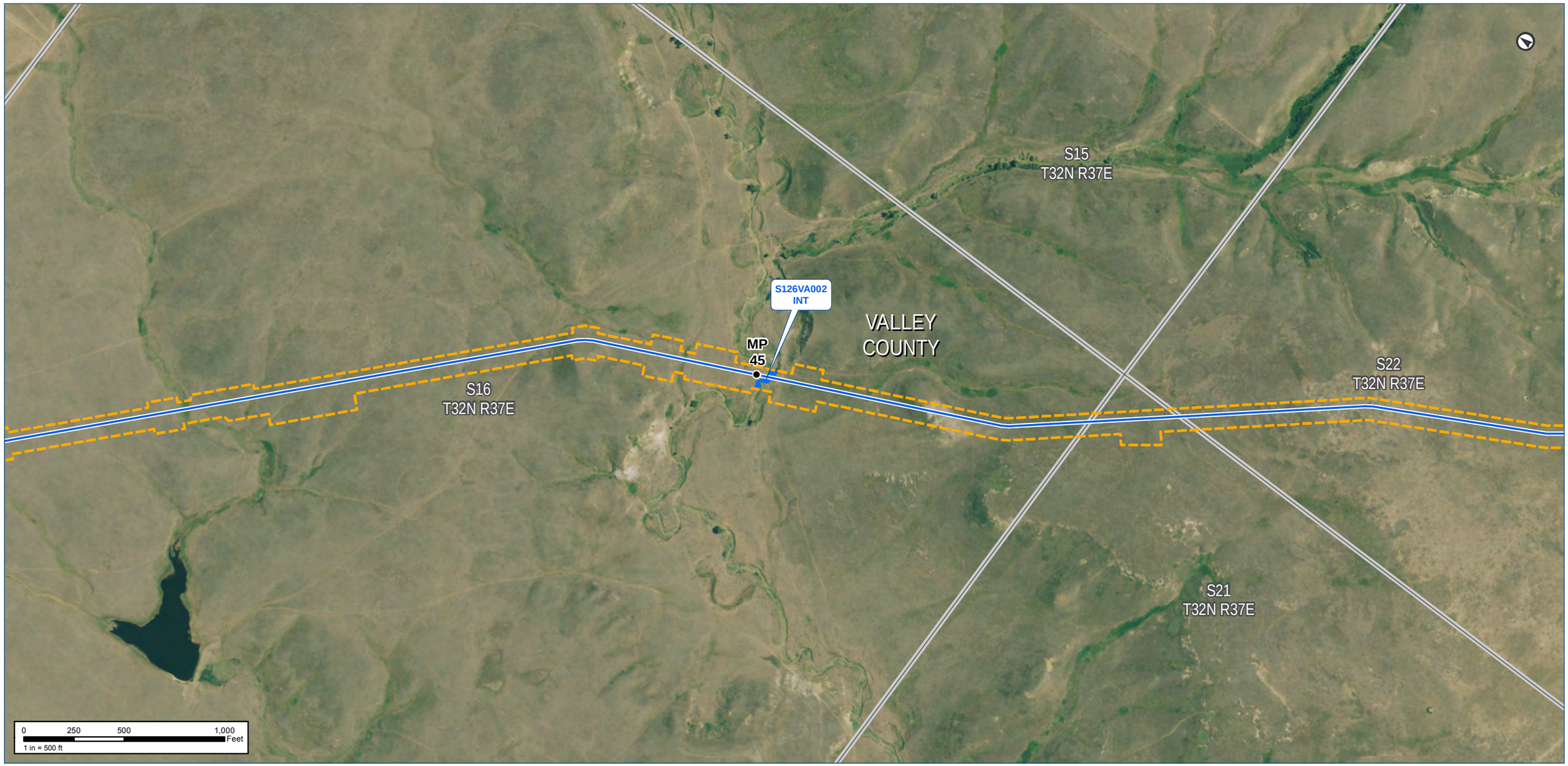

Notes:

The map legend can be found on the map book cover sheet at the front of Attachment B.

Imagery depicts field conditions for MT 2017, SD/NE 2018

Imagery source: http://www.fsa.usda.gov

Keystone XL Project

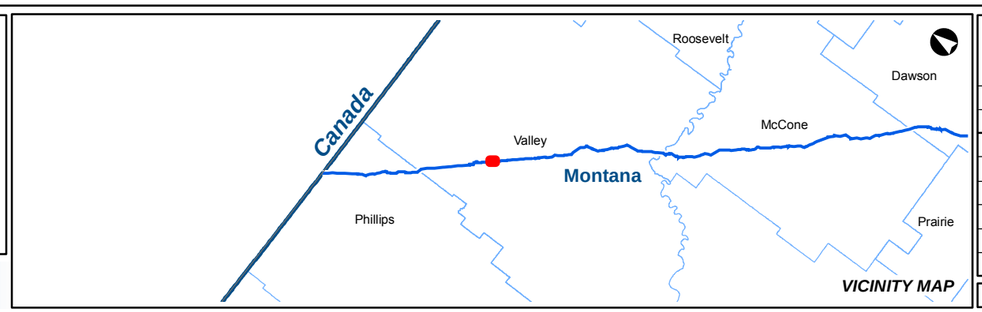

KEYSTONE XL PROJECT

MT Wetland/Waterbody Map Book
CL ROW

COUNTY:	VALLEY	***DRAWN BY:***	CW
STATE:	MT	***CHECKED BY:***	GS

REV. NO.:	***REVISION***	***DATE***
0	ISSUED FOR REVIEW	2020-05-15

DATE:	05-15-2020	***PROJECTION:***	NAD83 | UTM 13

PREPARED BY:

exp Energy Services Inc.

t: +1.713.439.3600 | f: +1.713.963.9085
1800 West Loop South, Suite 850
Houston, TX 77027
U.S.A.

www.exp.com

• BUILDINGS • EARTH & ENVIRONMENT • ENERGY •
• INDUSTRIAL • INFRASTRUCTURE • SUSTAINABILITY •

DWG:	0801-06-018	***SHEET:***	34

USGS Topographic

TC Energy

S15
T32N R37E

S126VA002
INT

MP
45

VALLEY
COUNTY

S16
T32N R37E

S22
T32N R37E

S21
T32N R37E

0 250 500 1,000 Feet
1 in = 500 ft

Notes:

The map legend can be found on the map book cover sheet at the front of Attachment B.

Basemap displays USGS Topographic

Imagery source: http://www.fsa.usda.gov

Keystone XL Project

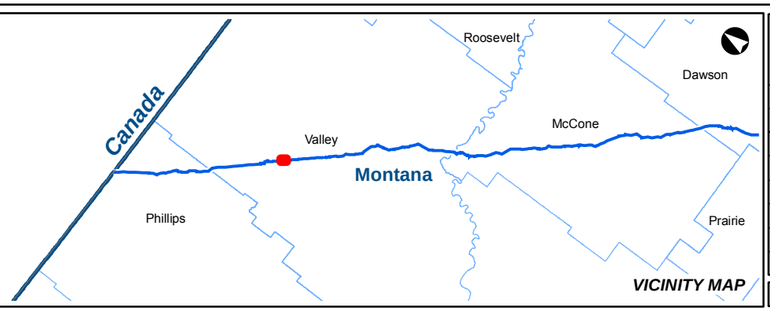

VICINITY MAP

KEYSTONE XL PROJECT

MT Wetland/Waterbody Map Book
CL ROW

COUNTY:	VALLEY	**DRAWN BY:**	CW
STATE:	MT	**CHECKED BY:**	GS

REV. NO.:	REVISION	DATE
0	ISSUED FOR REVIEW	2020-05-15

DATE:	05-15-2020	**PROJECTION:**	NAD83 | UTM 13

PREPARED BY:

exp Energy Services Inc.

t: +1.713.439.3600 | f: +1.713.963.9085
1800 West Loop South, Suite 850
Houston, TX 77027
U.S.A.

www.exp.com

• BUILDINGS • EARTH & ENVIRONMENT • ENERGY •
• INDUSTRIAL • INFRASTRUCTURE • SUSTAINABILITY •

DWG:	0801-06-018	**SHEET:**	34

NAIP Imagery

TC Energy

Notes:

The map legend can be found on the map book cover sheet at the front of Attachment B.

Imagery depicts field conditions for MT 2017, SD/NE 2018

Imagery source: http://www.fsa.usda.gov

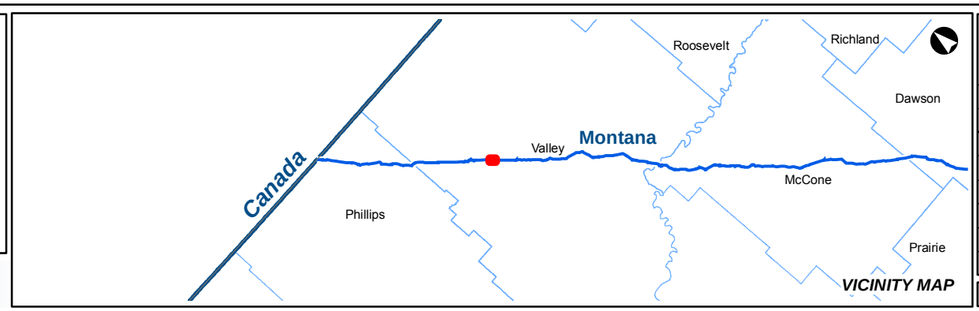

VICINITY MAP

KEYSTONE XL PROJECT

MT Wetland/Waterbody Map Book
CL ROW

COUNTY:	VALLEY	DRAWN BY:	CW
STATE:	MT	CHECKED BY:	GS

REV. NO.:	REVISION	DATE
0	ISSUED FOR REVIEW	2020-05-15

DATE:	05-15-2020	PROJECTION:	NAD83 | UTM 13

PREPARED BY:
exp Energy Services Inc.
t: +1.713.439.3600 | f: +1.713.963.9085
1800 West Loop South, Suite 850
Houston, TX 77027
U.S.A.
www.exp.com

• BUILDINGS • EARTH & ENVIRONMENT • ENERGY •
• INDUSTRIAL • INFRASTRUCTURE • SUSTAINABILITY •

DWG:	0801-06-018	SHEET:	35

Keystone XL Project

Notes:

The map legend can be found on the map book cover sheet at the front of Attachment B.

Basemap displays USGS Topographic

Imagery source: http://www.fsa.usda.gov

Keystone XL Project

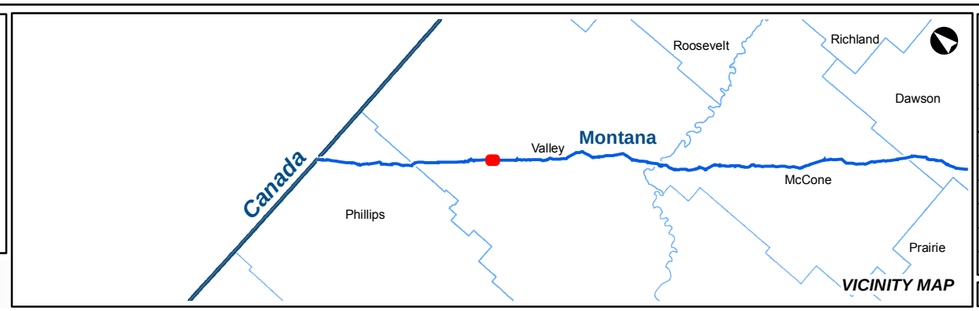

KEYSTONE XL PROJECT

MT Wetland/Waterbody Map Book
CL ROW

COUNTY:	VALLEY	***DRAWN BY:***	CW
STATE:	MT	***CHECKED BY:***	GS

REV. NO.:	***REVISION***	***DATE***
0	ISSUED FOR REVIEW	2020-05-15

DATE:	05-15-2020	***PROJECTION:***	NAD83 | UTM 13

PREPARED BY:

exp Energy Services Inc.

t: +1.713.439.3600 | f: +1.713.963.9085
1800 West Loop South, Suite 850
Houston, TX 77027
U.S.A.

www.exp.com

• BUILDINGS • EARTH & ENVIRONMENT • ENERGY •
• INDUSTRIAL • INFRASTRUCTURE • SUSTAINABILITY •

DWG:	0801-06-018	***SHEET:***	35

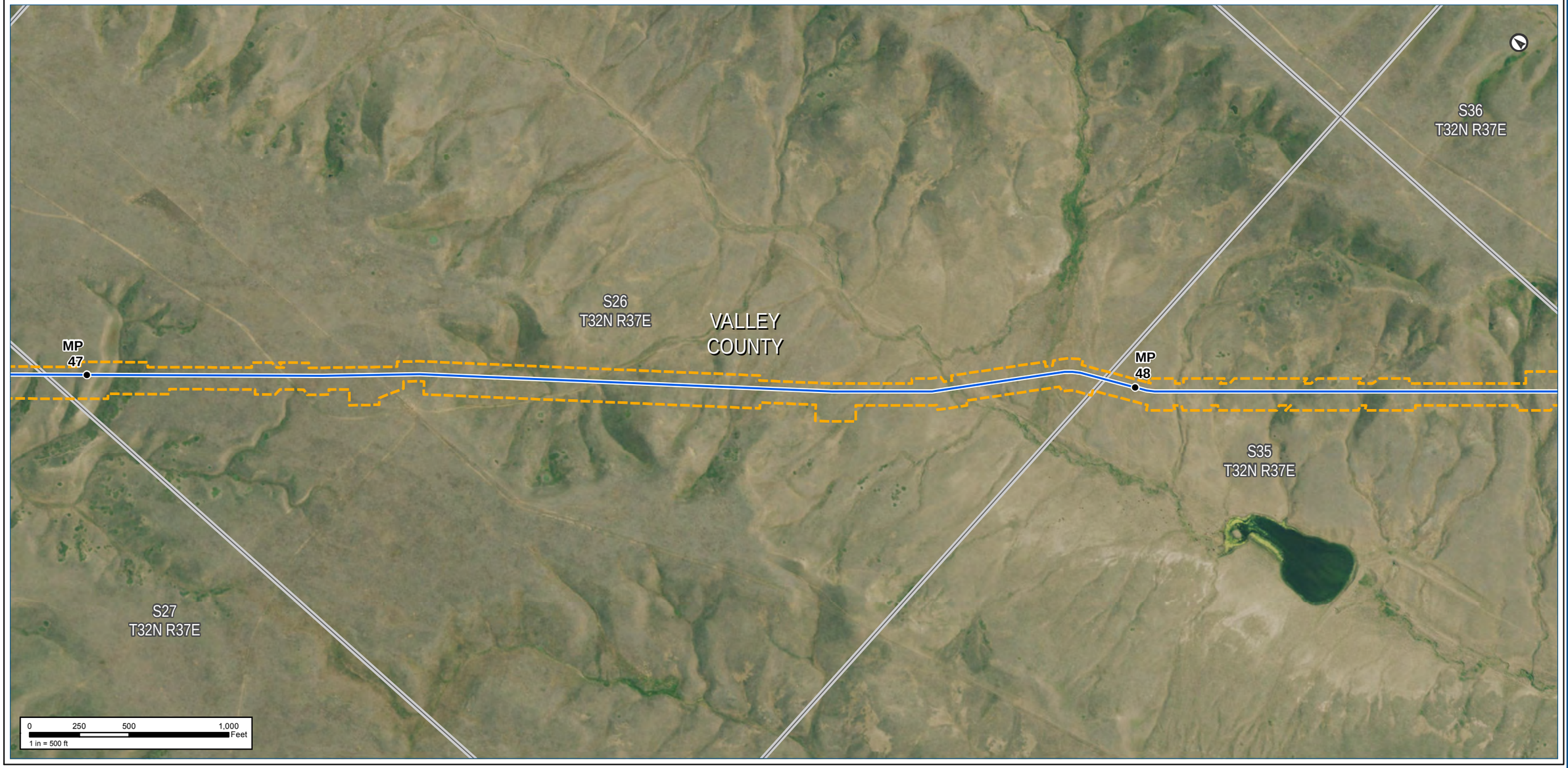

Notes:

The map legend can be found on the map book cover sheet at the front of Attachment B.

Imagery depicts field conditions for MT 2017, SD/NE 2018

Imagery source: http://www.fsa.usda.gov

Keystone XL Project

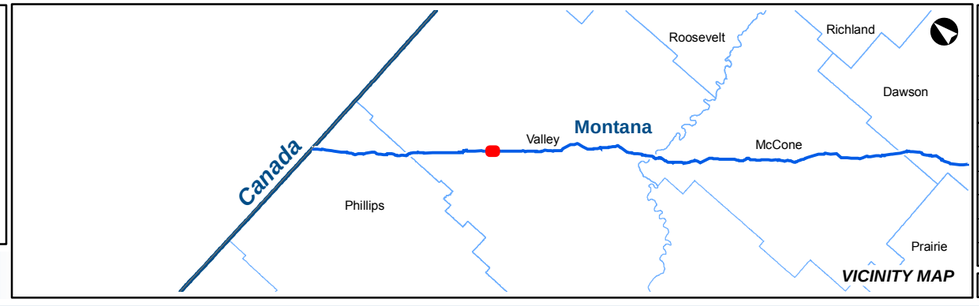

KEYSTONE XL PROJECT

MT Wetland/Waterbody Map Book
CL ROW

COUNTY:	VALLEY	**DRAWN BY:**	CW
STATE:	MT	**CHECKED BY:**	GS

REV. NO.:	REVISION	DATE
0	ISSUED FOR REVIEW	2020-05-15

DATE:	05-15-2020	**PROJECTION:**	NAD83 | UTM 13

PREPARED BY:

exp Energy Services Inc.

t: +1.713.439.3600 | f: +1.713.963.9085
1800 West Loop South, Suite 850
Houston, TX 77027
U.S.A.

www.exp.com

• BUILDINGS • EARTH & ENVIRONMENT • ENERGY •
• INDUSTRIAL • INFRASTRUCTURE • SUSTAINABILITY •

DWG:	0801-06-018	**SHEET:**	36

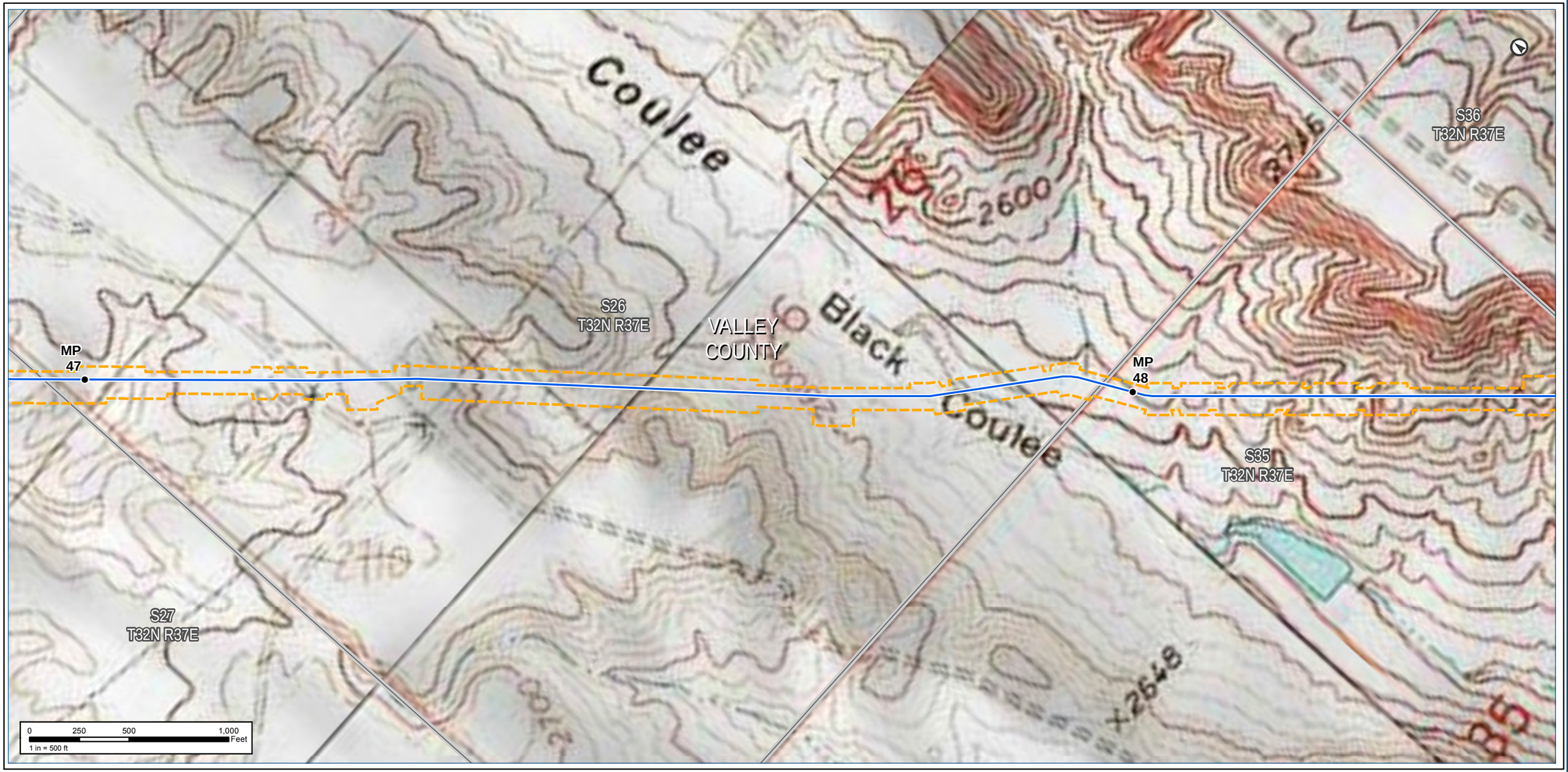

Notes:

The map legend can be found on the map book cover sheet at the front of Attachment B.

Basemap displays USGS Topographic

Imagery source: http://www.fsa.usda.gov

Keystone XL Project

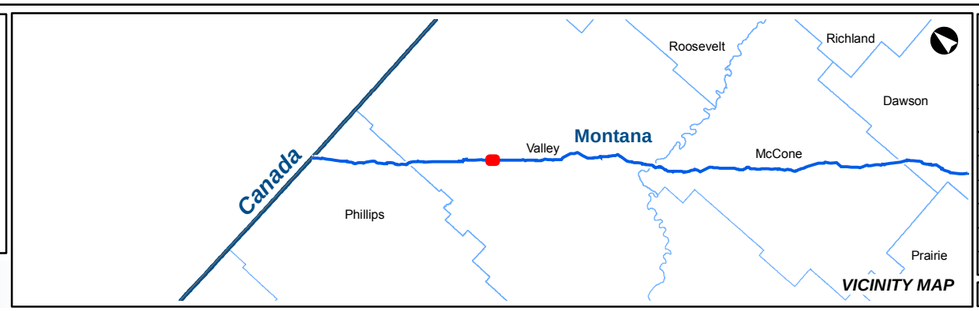

KEYSTONE XL PROJECT

MT Wetland/Waterbody Map Book
CL ROW

COUNTY:	VALLEY	***DRAWN BY:***	CW
STATE:	MT	***CHECKED BY:***	GS

REV. NO.:	***REVISION***	***DATE***
0	ISSUED FOR REVIEW	2020-05-15

DATE:	05-15-2020	***PROJECTION:***	NAD83 | UTM 13

PREPARED BY:

exp Energy Services Inc.

t: +1.713.439.3600 | f: +1.713.963.9085
1800 West Loop South, Suite 850
Houston, TX 77027
U.S.A.

www.exp.com

• BUILDINGS • EARTH & ENVIRONMENT • ENERGY •
• INDUSTRIAL • INFRASTRUCTURE • SUSTAINABILITY •

DWG:	0801-06-018	***SHEET:***	36

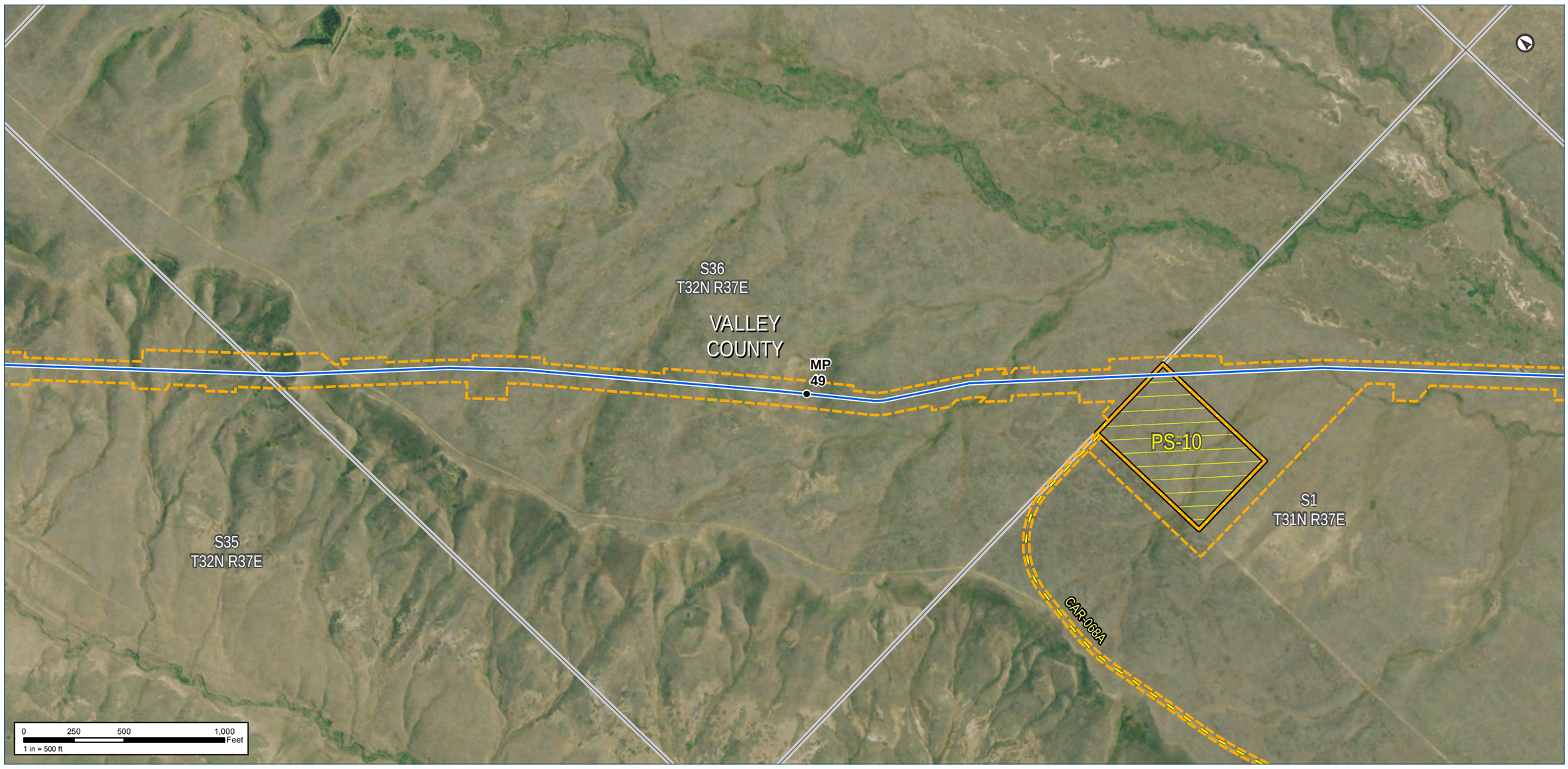

Notes:

The map legend can be found on the map book cover sheet at the front of Attachment B.

Imagery depicts field conditions for MT 2017, SD/NE 2018

Imagery source: http://www.fsa.usda.gov

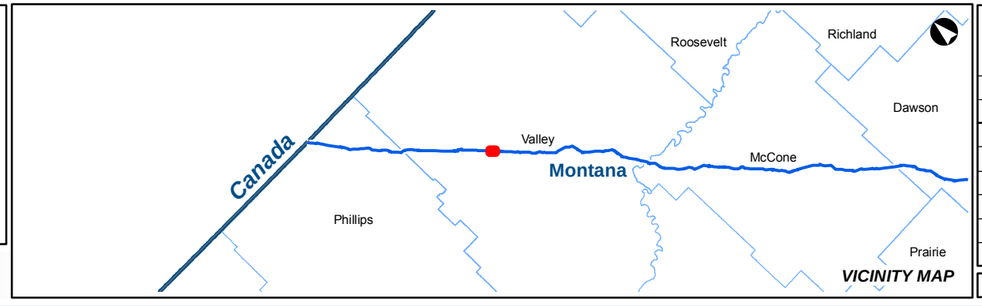

VICINITY MAP

KEYSTONE XL PROJECT

MT Wetland/Waterbody Map Book
CL ROW

COUNTY:	VALLEY	***DRAWN BY:***	CW
STATE:	MT	***CHECKED BY:***	GS

REV. NO.:	***REVISION***	***DATE***
0	ISSUED FOR REVIEW	2020-05-15

DATE:	05-15-2020	***PROJECTION:***	NAD83 | UTM 13

PREPARED BY:

exp Energy Services Inc.

t: +1.713.439.3600 | f: +1.713.963.9085
1800 West Loop South, Suite 850
Houston, TX 77027
U.S.A.

www.exp.com

• BUILDINGS • EARTH & ENVIRONMENT • ENERGY •
• INDUSTRIAL • INFRASTRUCTURE • SUSTAINABILITY •

DWG:	0801-06-018	***SHEET:***	37

Keystone XL Project

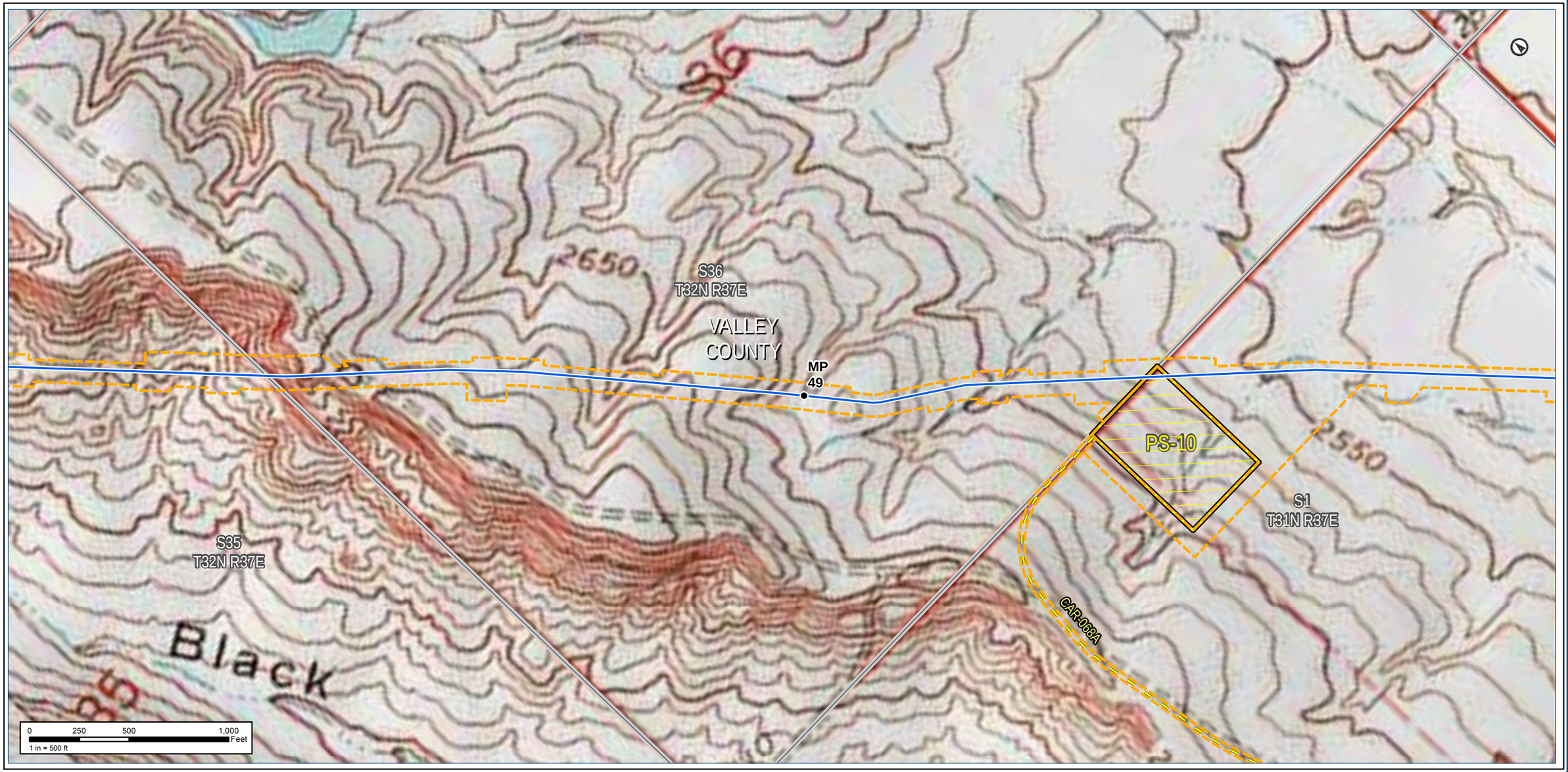

Notes:

The map legend can be found on the map book cover sheet at the front of Attachment B.

Basemap displays USGS Topographic

Imagery source: http://www.fsa.usda.gov

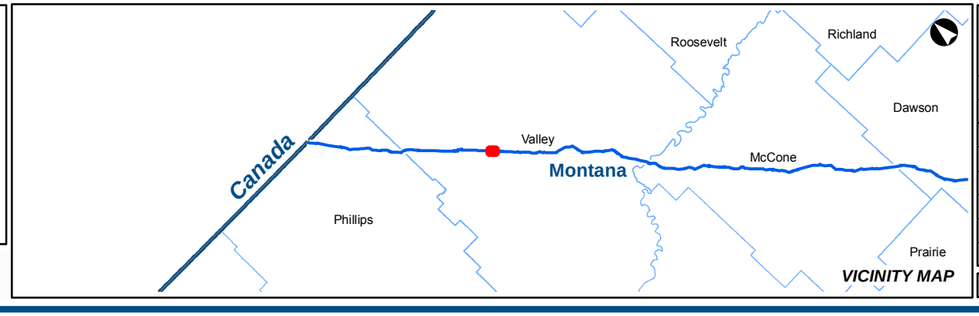

KEYSTONE XL PROJECT

MT Wetland/Waterbody Map Book
CL ROW

COUNTY:	VALLEY	***DRAWN BY:***	CW
STATE:	MT	***CHECKED BY:***	GS

REV. NO.:	***REVISION***	***DATE***
0	ISSUED FOR REVIEW	2020-05-15

DATE:	05-15-2020	***PROJECTION:***	NAD83 | UTM 13

PREPARED BY:

exp Energy Services Inc.

t: +1.713.439.3600 | f: +1.713.963.9085
1800 West Loop South, Suite 850
Houston, TX 77027
U.S.A.

www.exp.com

• BUILDINGS • EARTH & ENVIRONMENT • ENERGY •
• INDUSTRIAL • INFRASTRUCTURE • SUSTAINABILITY •

DWG:	0801-06-018	***SHEET:***	37

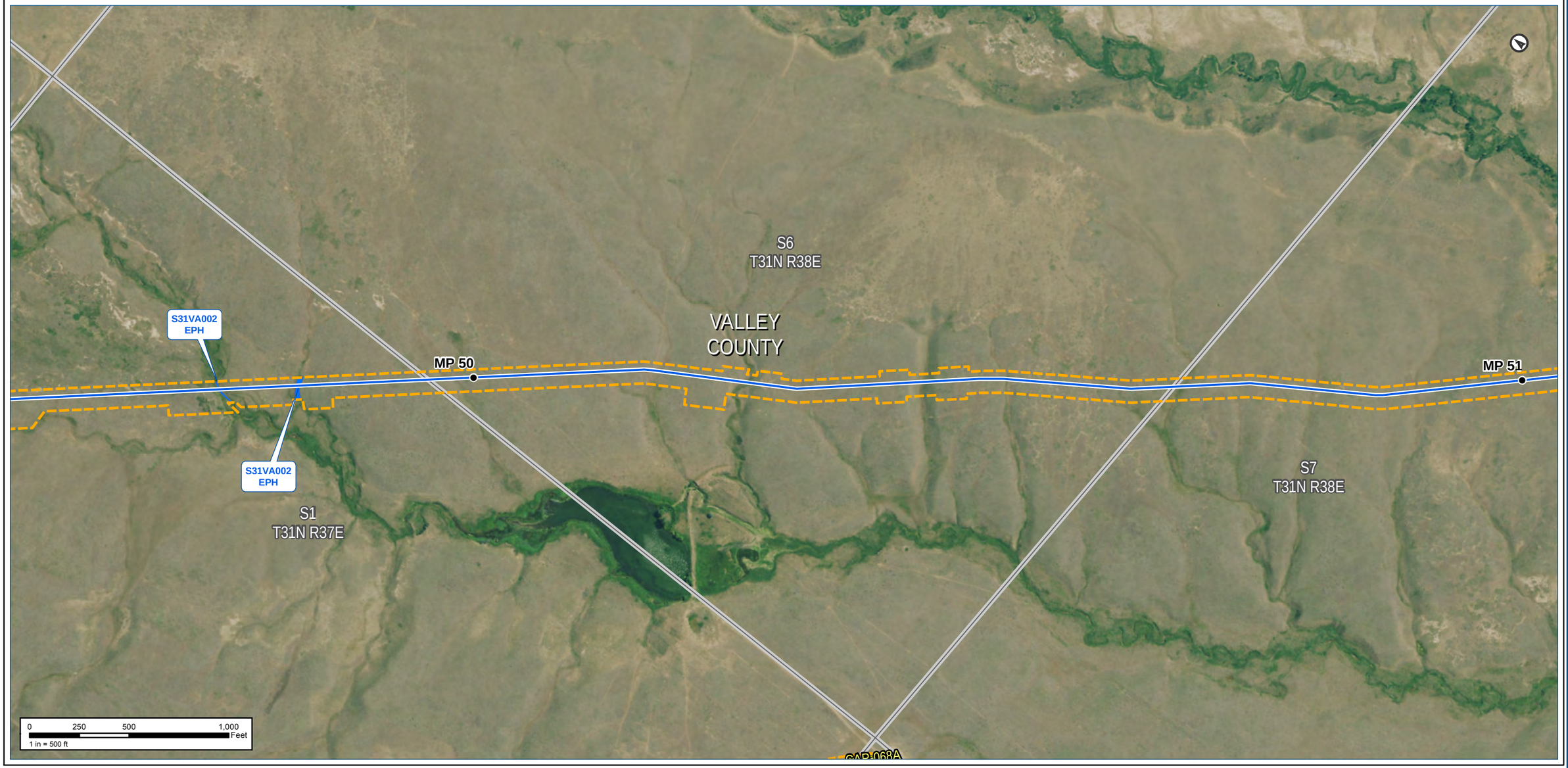

Notes:

The map legend can be found on the map book cover sheet at the front of Attachment B.

Imagery depicts field conditions for MT 2017, SD/NE 2018

Imagery source: http://www.fsa.usda.gov

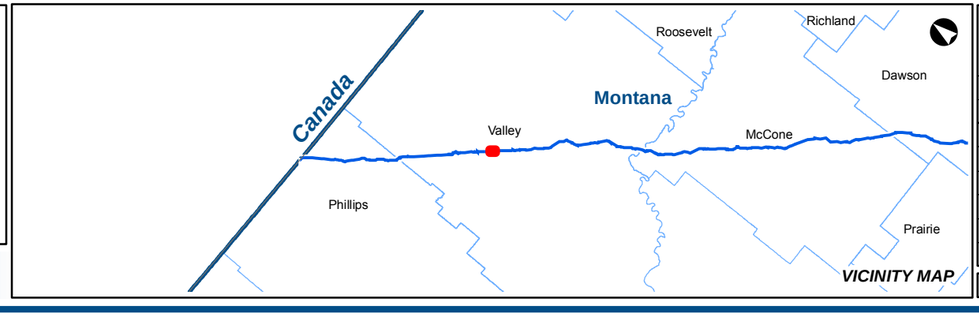

VICINITY MAP

KEYSTONE XL PROJECT

MT Wetland/Waterbody Map Book
CL ROW

COUNTY:	VALLEY	***DRAWN BY:***	CW
STATE:	MT	***CHECKED BY:***	GS

REV. NO.:	***REVISION***	***DATE***
0	ISSUED FOR REVIEW	2020-05-15

DATE:	05-15-2020	***PROJECTION:***	NAD83 | UTM 13

PREPARED BY:

exp Energy Services Inc.

t: +1.713.439.3600 | f: +1.713.963.9085
1800 West Loop South, Suite 850
Houston, TX 77027
U.S.A.

www.exp.com

• BUILDINGS • EARTH & ENVIRONMENT • ENERGY •
• INDUSTRIAL • INFRASTRUCTURE • SUSTAINABILITY •

DWG:	0801-06-018	***SHEET:***	38

Notes:

The map legend can be found on the map book cover sheet at the front of Attachment B.

Basemap displays USGS Topographic

Imagery source: http://www.fsa.usda.gov

Keystone XL Project

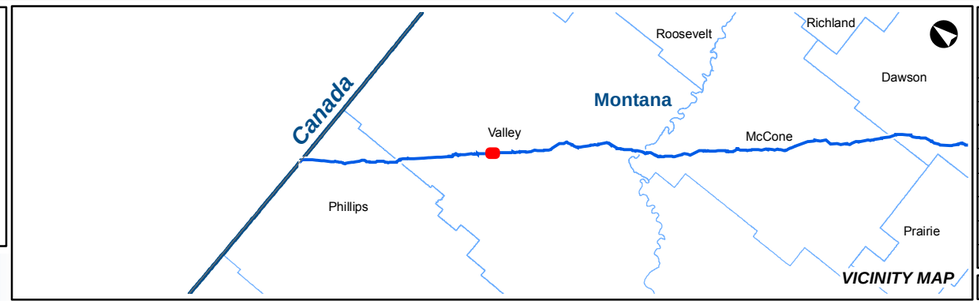

KEYSTONE XL PROJECT

MT Wetland/Waterbody Map Book
CL ROW

COUNTY:	VALLEY	***DRAWN BY:***	CW
STATE:	MT	***CHECKED BY:***	GS

REV. NO.:	***REVISION***	***DATE***
0	ISSUED FOR REVIEW	2020-05-15

DATE:	05-15-2020	***PROJECTION:***	NAD83 | UTM 13

PREPARED BY:

exp Energy Services Inc.

t: +1.713.439.3600 | f: +1.713.963.9085
1800 West Loop South, Suite 850
Houston, TX 77027
U.S.A.

www.exp.com

• BUILDINGS • EARTH & ENVIRONMENT • ENERGY •
• INDUSTRIAL • INFRASTRUCTURE • SUSTAINABILITY •

DWG:	0801-06-018	***SHEET:***	38

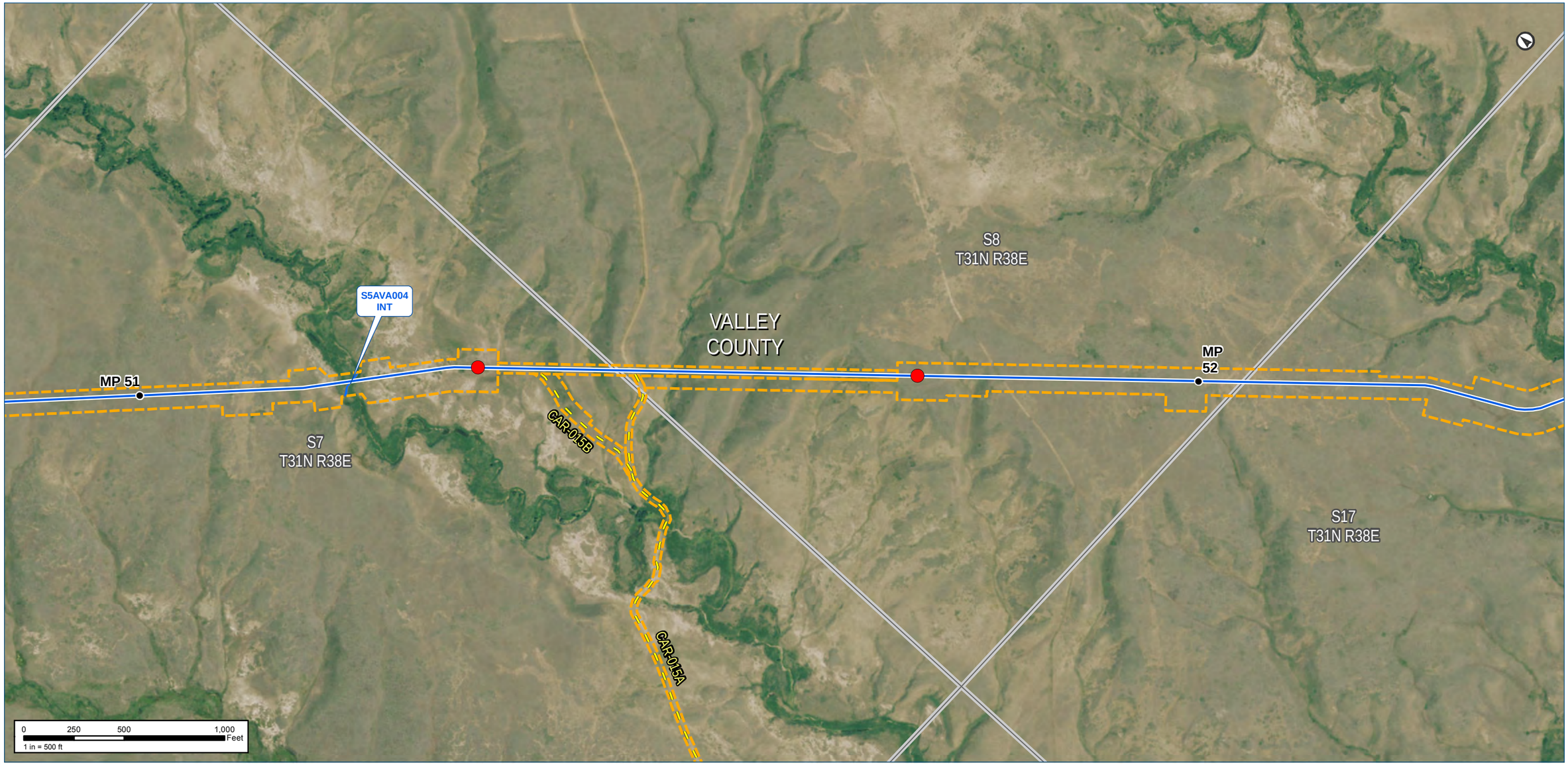

Notes:

The map legend can be found on the map book cover sheet at the front of Attachment B.

Imagery depicts field conditions for MT 2017, SD/NE 2018

Imagery source: http://www.fsa.usda.gov

Keystone XL Project

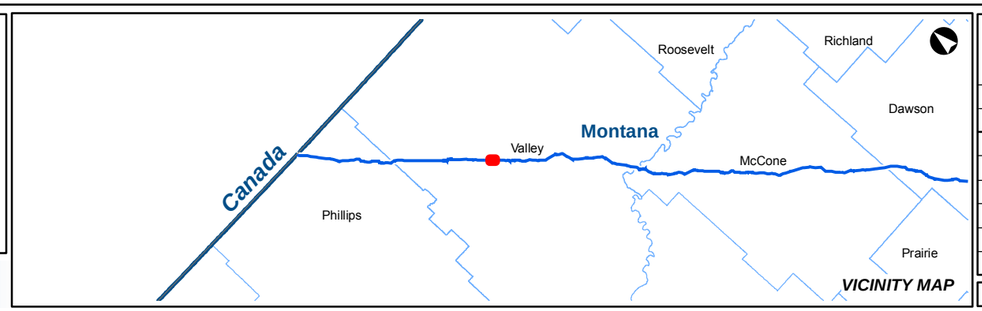

KEYSTONE XL PROJECT

MT Wetland/Waterbody Map Book
CL ROW

COUNTY:	VALLEY	***DRAWN BY:***	CW
STATE:	MT	***CHECKED BY:***	GS

REV. NO.:	***REVISION***	***DATE***
0	ISSUED FOR REVIEW	2020-05-15

DATE:	05-15-2020	***PROJECTION:***	NAD83 | UTM 13

PREPARED BY:

exp Energy Services Inc.

t: +1.713.439.3600 | f: +1.713.963.9085
1800 West Loop South, Suite 850
Houston, TX 77027
U.S.A.

www.exp.com

• BUILDINGS • EARTH & ENVIRONMENT • ENERGY •
• INDUSTRIAL • INFRASTRUCTURE • SUSTAINABILITY •

DWG:	0801-06-018	***SHEET:***	39

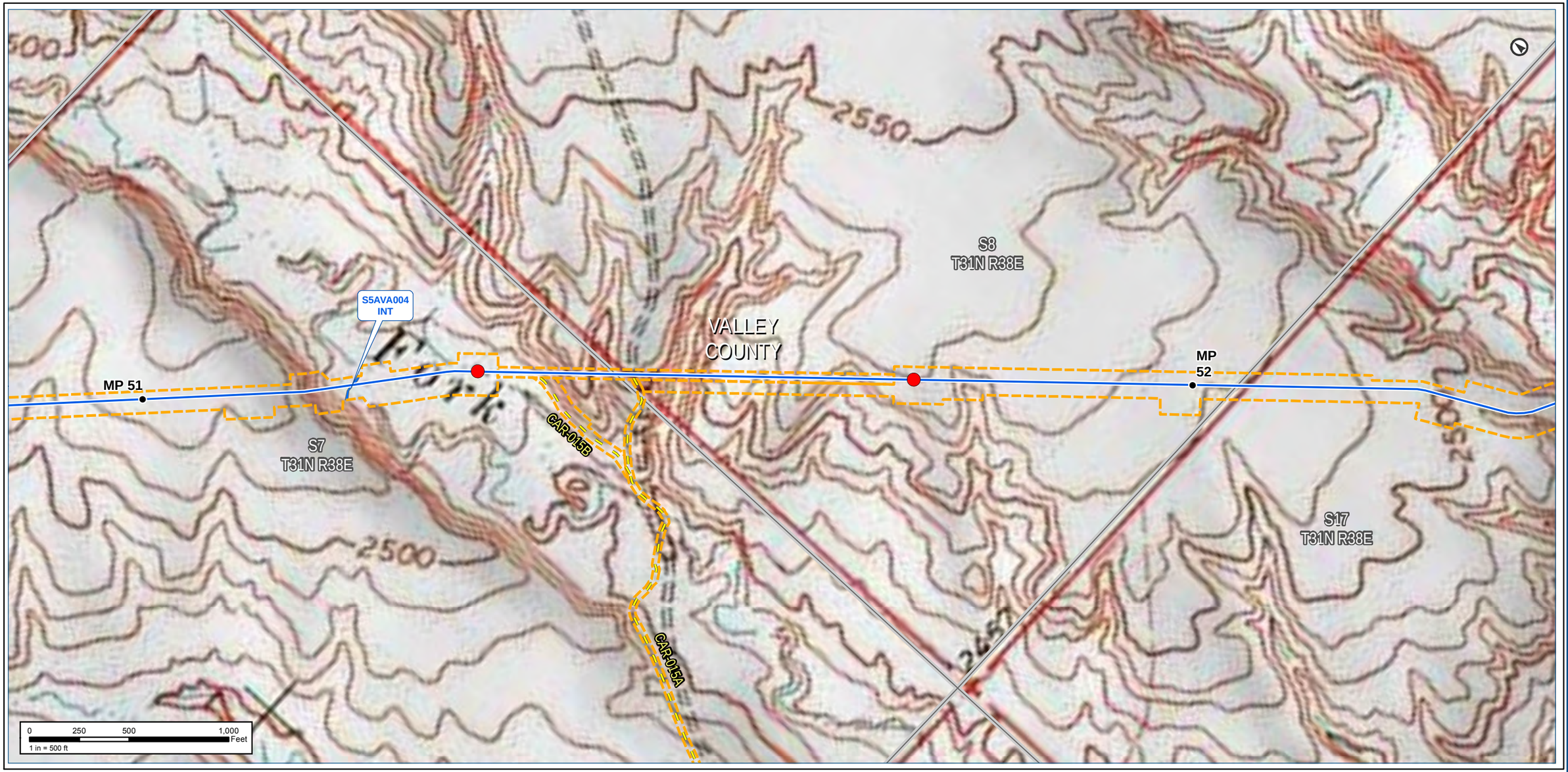

Notes:

The map legend can be found on the map book cover sheet at the front of Attachment B.

Basemap displays USGS Topographic

Imagery source: http://www.fsa.usda.gov

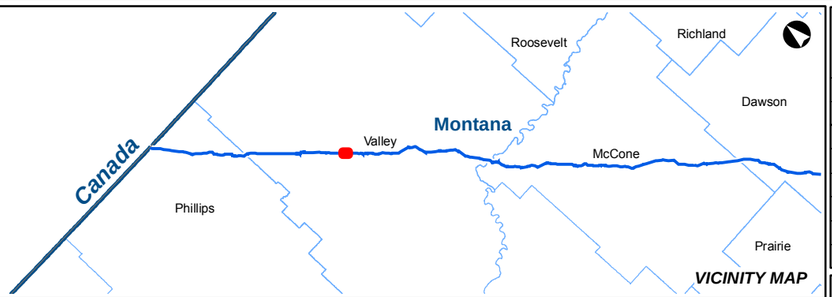

KEYSTONE XL PROJECT

MT Wetland/Waterbody Map Book
CL ROW

COUNTY:	VALLEY	***DRAWN BY:***	CW
STATE:	MT	***CHECKED BY:***	GS

REV. NO.:	***REVISION***	***DATE***
0	ISSUED FOR REVIEW	2020-05-15

DATE:	05-15-2020	***PROJECTION:***	NAD83 | UTM 13

PREPARED BY:

exp Energy Services Inc.

t: +1.713.439.3600 | f: +1.713.963.9085
1800 West Loop South, Suite 850
Houston, TX 77027
U.S.A.

www.exp.com

• BUILDINGS • EARTH & ENVIRONMENT • ENERGY •
• INDUSTRIAL • INFRASTRUCTURE • SUSTAINABILITY •

DWG:	0801-06-018	***SHEET:***	39

NAIP Imagery

TC Energy

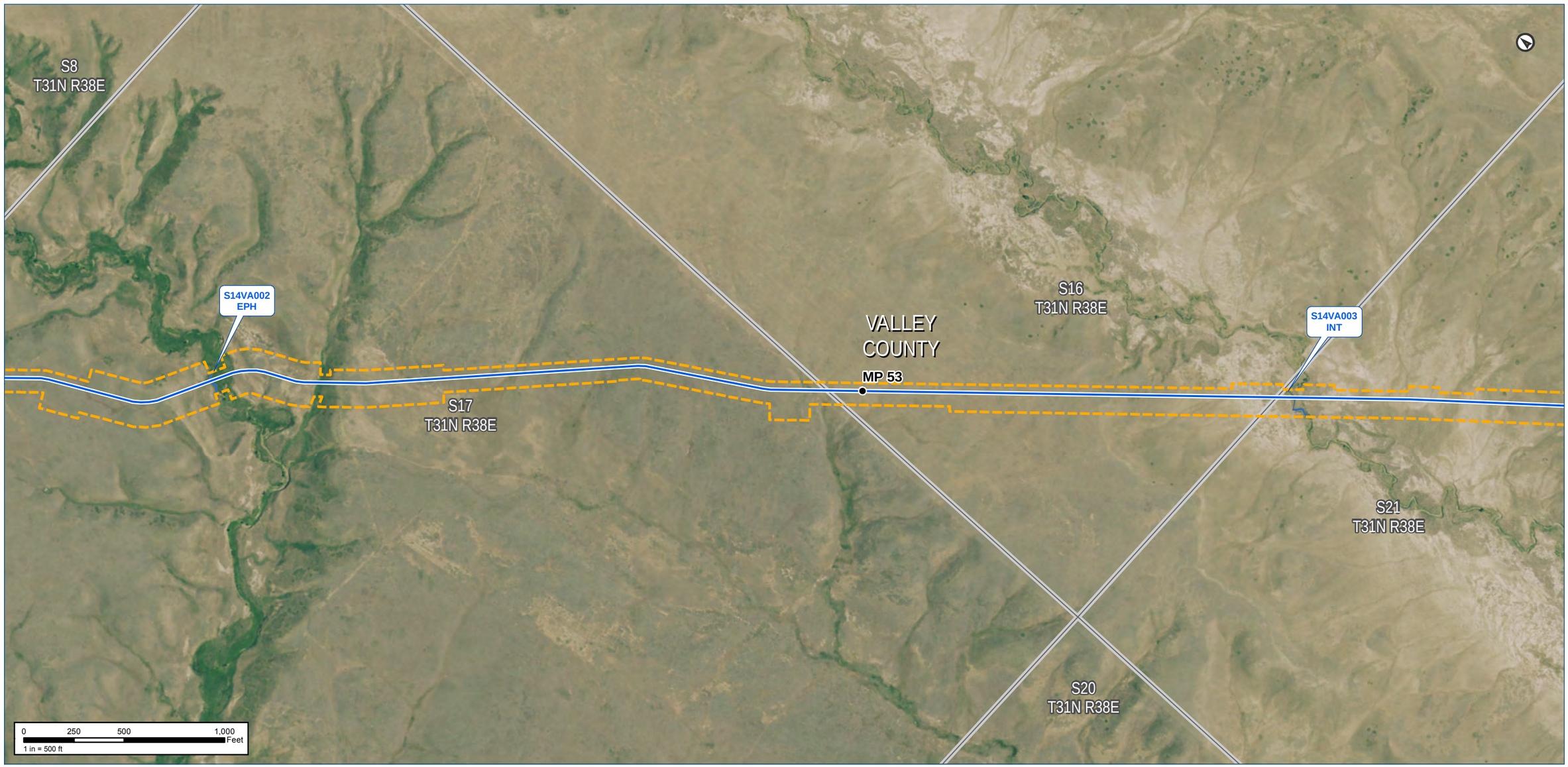

Notes:

The map legend can be found on the map book cover sheet at the front of Attachment B.

Imagery depicts field conditions for MT 2017, SD/NE 2018

Imagery source: http://www.fsa.usda.gov

Keystone XL Project

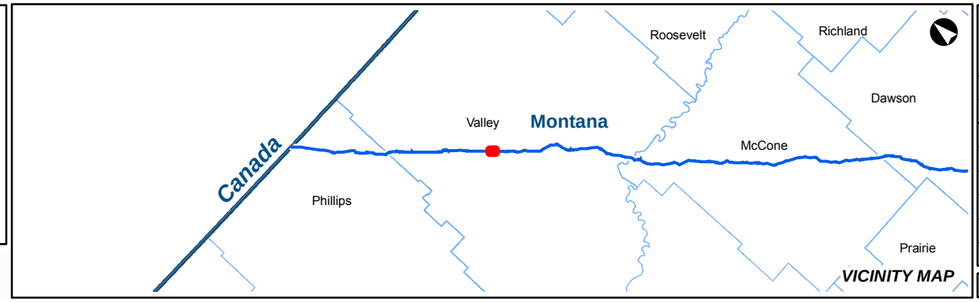

KEYSTONE XL PROJECT

MT Wetland/Waterbody Map Book
CL ROW

COUNTY:	VALLEY	**DRAWN BY:**	CW
STATE:	MT	**CHECKED BY:**	GS

REV. NO.:	REVISION	DATE
0	ISSUED FOR REVIEW	2020-05-15

DATE:	05-15-2020	**PROJECTION:**	NAD83 | UTM 13

PREPARED BY:

exp Energy Services Inc.

t: +1.713.439.3600 | f: +1.713.963.9085
1800 West Loop South, Suite 850
Houston, TX 77027
U.S.A.

www.exp.com

• BUILDINGS • EARTH & ENVIRONMENT • ENERGY •
• INDUSTRIAL • INFRASTRUCTURE • SUSTAINABILITY •

DWG:	0801-06-018	**SHEET:**	40

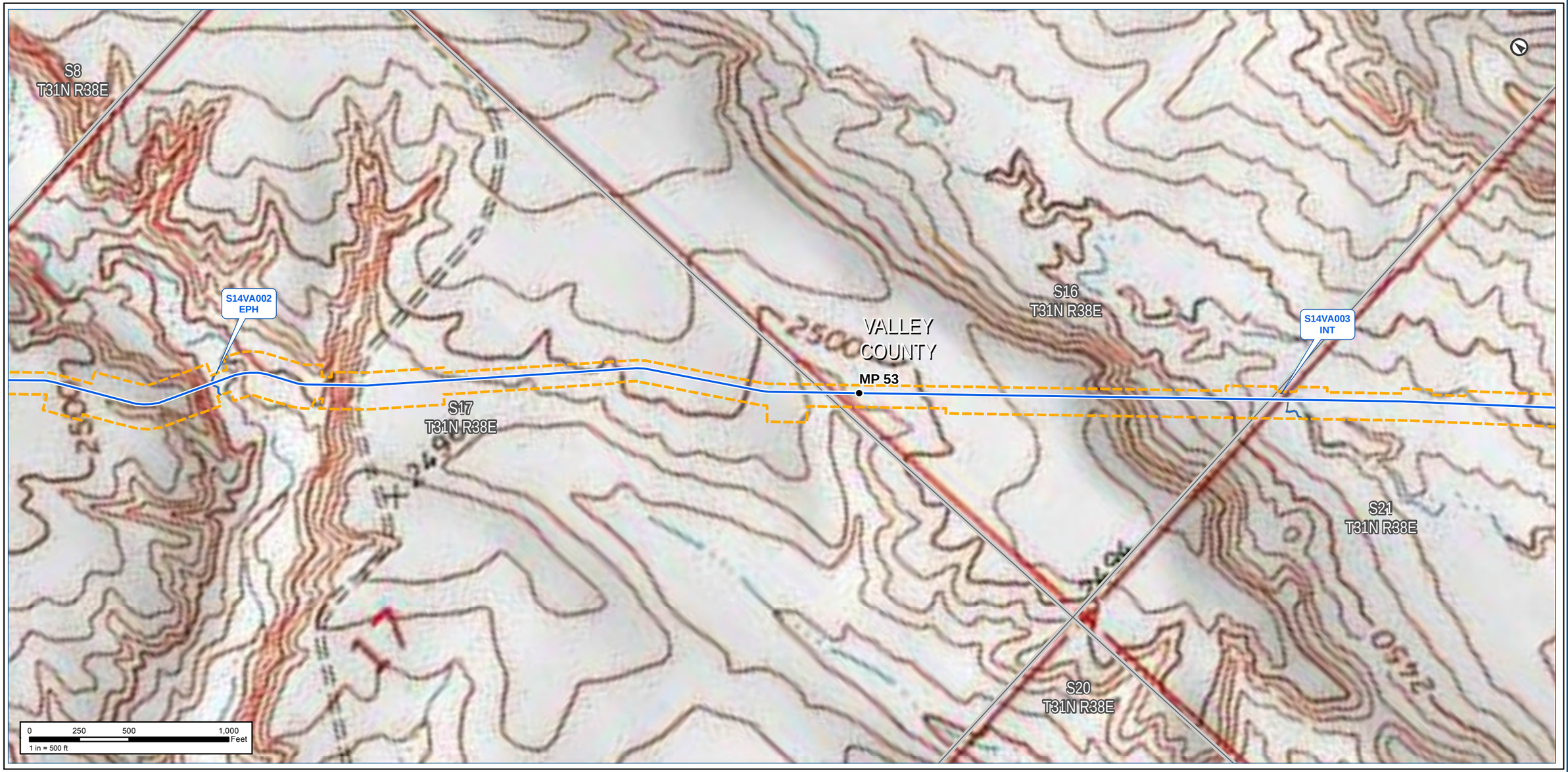

Notes:

The map legend can be found on the map book cover sheet at the front of Attachment B.

Basemap displays USGS Topographic

Imagery source: http://www.fsa.usda.gov

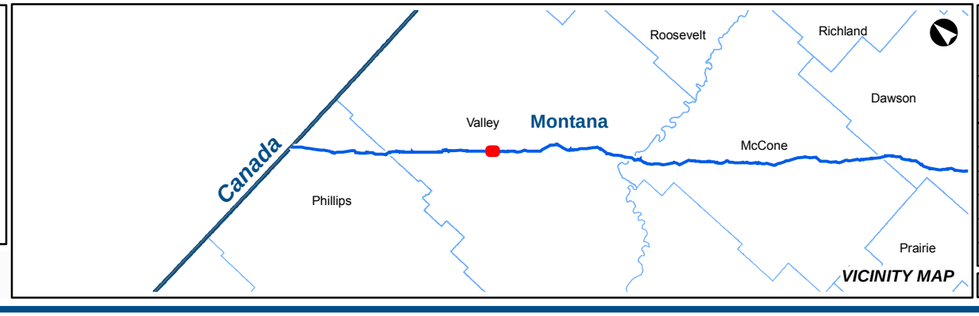

KEYSTONE XL PROJECT

MT Wetland/Waterbody Map Book
CL ROW

COUNTY:	VALLEY	***DRAWN BY:***	CW
STATE:	MT	***CHECKED BY:***	GS

REV. NO.:	***REVISION***	***DATE***
0	ISSUED FOR REVIEW	2020-05-15

DATE:	05-15-2020	***PROJECTION:***	NAD83 | UTM 13

PREPARED BY:

exp Energy Services Inc.

t: +1.713.439.3600 | f: +1.713.963.9085
1800 West Loop South, Suite 850
Houston, TX 77027
U.S.A.

www.exp.com

• BUILDINGS • EARTH & ENVIRONMENT • ENERGY •
• INDUSTRIAL • INFRASTRUCTURE • SUSTAINABILITY •

DWG:	0801-06-018	***SHEET:***	40

NAIP Imagery

TC Energy

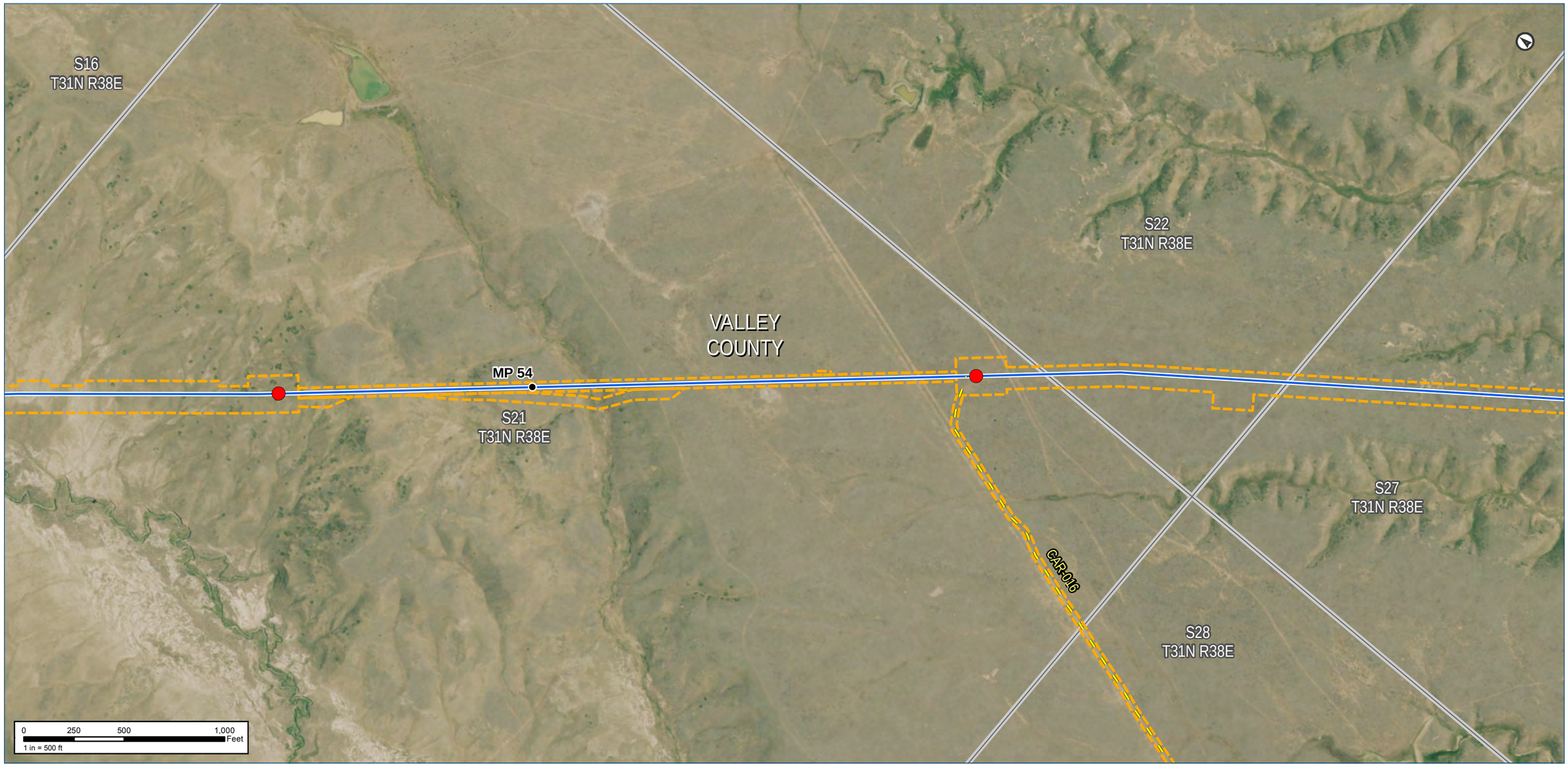

Notes:

The map legend can be found on the map book cover sheet at the front of Attachment B.

Imagery depicts field conditions for MT 2017, SD/NE 2018

Imagery source: http://www.fsa.usda.gov

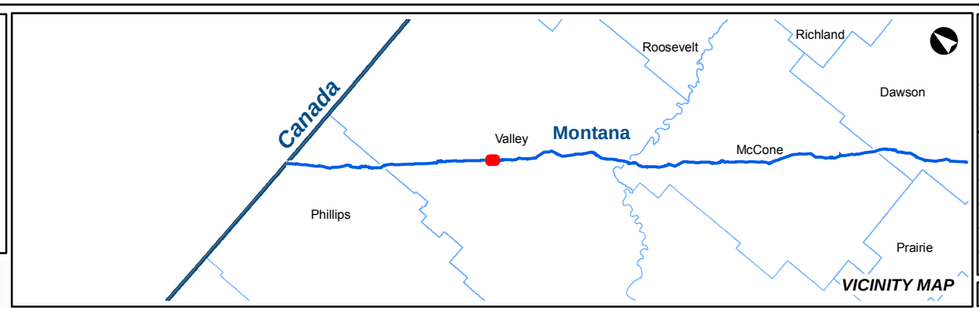

KEYSTONE XL PROJECT

MT Wetland/Waterbody Map Book
CL ROW

COUNTY:	VALLEY	***DRAWN BY:***	CW
STATE:	MT	***CHECKED BY:***	GS

REV. NO.:	***REVISION***	***DATE***
0	ISSUED FOR REVIEW	2020-05-15

DATE:	05-15-2020	***PROJECTION:***	NAD83 | UTM 13

PREPARED BY:

exp Energy Services Inc.

t: +1.713.439.3600 | f: +1.713.963.9085
1800 West Loop South, Suite 850
Houston, TX 77027
U.S.A.

www.exp.com

• BUILDINGS • EARTH & ENVIRONMENT • ENERGY •
• INDUSTRIAL • INFRASTRUCTURE • SUSTAINABILITY •

DWG:	0801-06-018	***SHEET:***	41

Keystone XL Project

Notes:

The map legend can be found on the map book cover sheet at the front of Attachment B.

Basemap displays USGS Topographic

Imagery source: http://www.fsa.usda.gov

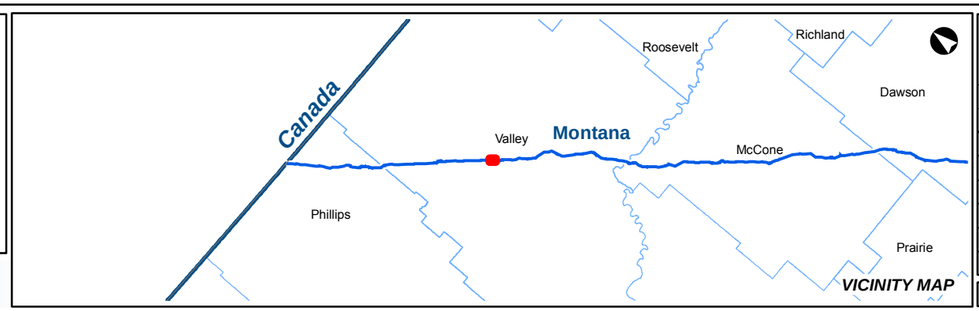

VICINITY MAP

Keystone XL Project

KEYSTONE XL PROJECT

MT Wetland/Waterbody Map Book
CL ROW

COUNTY:	VALLEY	**DRAWN BY:**	CW
STATE:	MT	**CHECKED BY:**	GS

REV. NO.:	REVISION	DATE
0	ISSUED FOR REVIEW	2020-05-15

DATE:	05-15-2020	**PROJECTION:**	NAD83 | UTM 13

PREPARED BY:

exp Energy Services Inc.

t: +1.713.439.3600 | f: +1.713.963.9085
1800 West Loop South, Suite 850
Houston, TX 77027
U.S.A.

www.exp.com

• BUILDINGS • EARTH & ENVIRONMENT • ENERGY •
• INDUSTRIAL • INFRASTRUCTURE • SUSTAINABILITY •

DWG:	0801-06-018	**SHEET:**	41

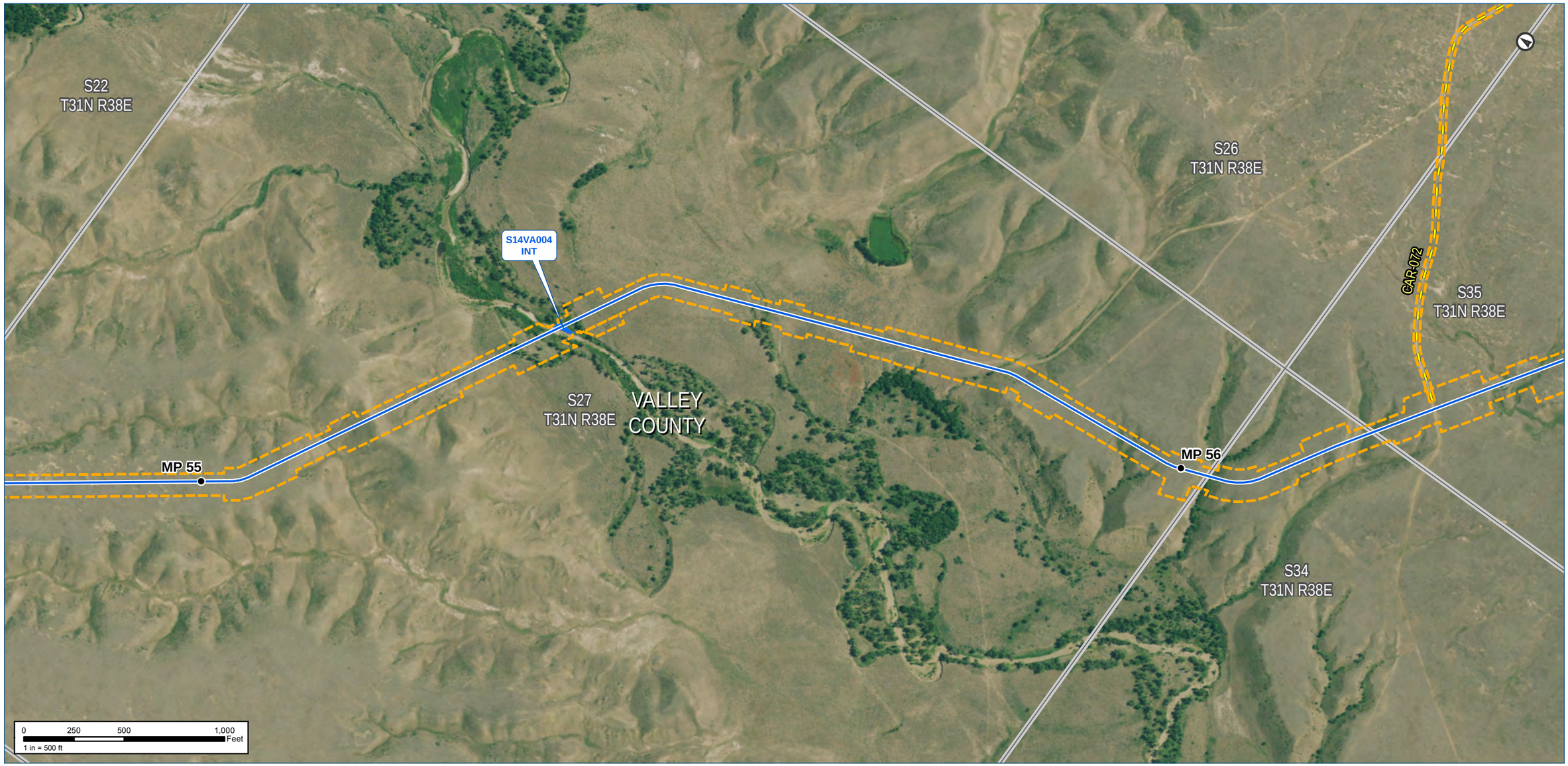

Notes:

The map legend can be found on the map book cover sheet at the front of Attachment B.

Imagery depicts field conditions for MT 2017, SD/NE 2018

Imagery source: http://www.fsa.usda.gov

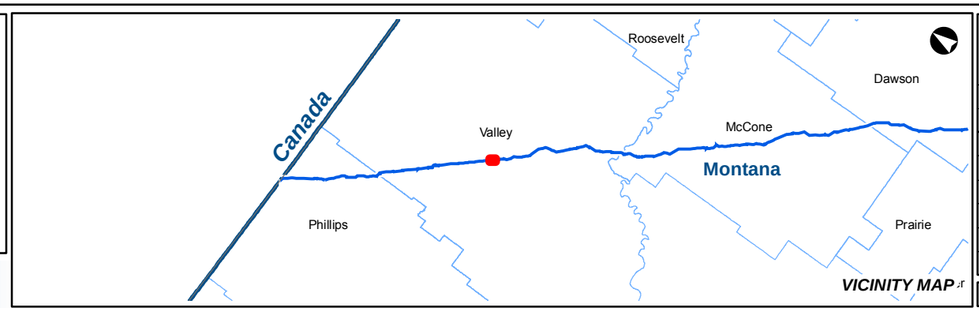

KEYSTONE XL PROJECT

MT Wetland/Waterbody Map Book
CL ROW

COUNTY:	VALLEY	**DRAWN BY:**	CW
STATE:	MT	**CHECKED BY:**	GS

REV. NO.:	REVISION	DATE
0	ISSUED FOR REVIEW	2020-05-15

DATE:	05-15-2020	**PROJECTION:**	NAD83 | UTM 13

PREPARED BY:

exp Energy Services Inc.

t: +1.713.439.3600 | f: +1.713.963.9085
1800 West Loop South, Suite 850
Houston, TX 77027
U.S.A.

www.exp.com

• BUILDINGS • EARTH & ENVIRONMENT • ENERGY •
• INDUSTRIAL • INFRASTRUCTURE • SUSTAINABILITY •

DWG:	0801-06-018	**SHEET:**	42

S22
T31N R38E

S26
T31N R38E

S35
T31N R38E

S27
T31N R38E

VALLEY
COUNTY

S34
T31N R38E

S14VA004
INT

CAR-072

MP 55

MP 56

2400

0 250 500 1,000 Feet
1 in = 500 ft

Notes:

The map legend can be found on the map book cover sheet at the front of Attachment B.

Basemap displays USGS Topographic

Imagery source: http://www.fsa.usda.gov

Keystone XL Project

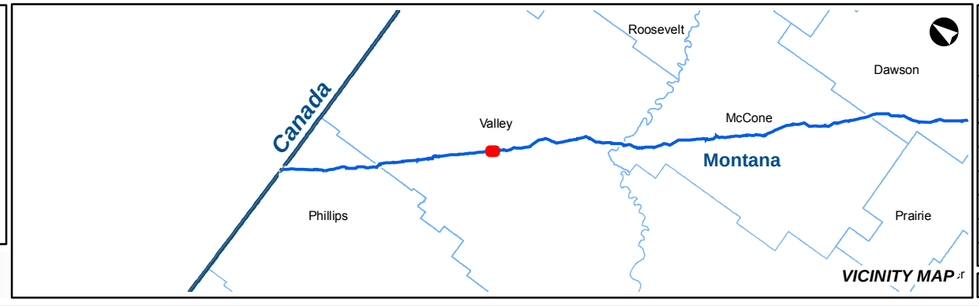

KEYSTONE XL PROJECT

MT Wetland/Waterbody Map Book
CL ROW

COUNTY:	VALLEY	***DRAWN BY:***	CW
STATE:	MT	***CHECKED BY:***	GS

REV. NO.:	***REVISION***	***DATE***
0	ISSUED FOR REVIEW	2020-05-15

DATE:	05-15-2020	***PROJECTION:***	NAD83 | UTM 13

PREPARED BY:

exp Energy Services Inc.

t: +1.713.439.3600 | f: +1.713.963.9085
1800 West Loop South, Suite 850
Houston, TX 77027
U.S.A.

www.exp.com

• BUILDINGS • EARTH & ENVIRONMENT • ENERGY •
• INDUSTRIAL • INFRASTRUCTURE • SUSTAINABILITY •

DWG:	0801-06-018	***SHEET:***	42

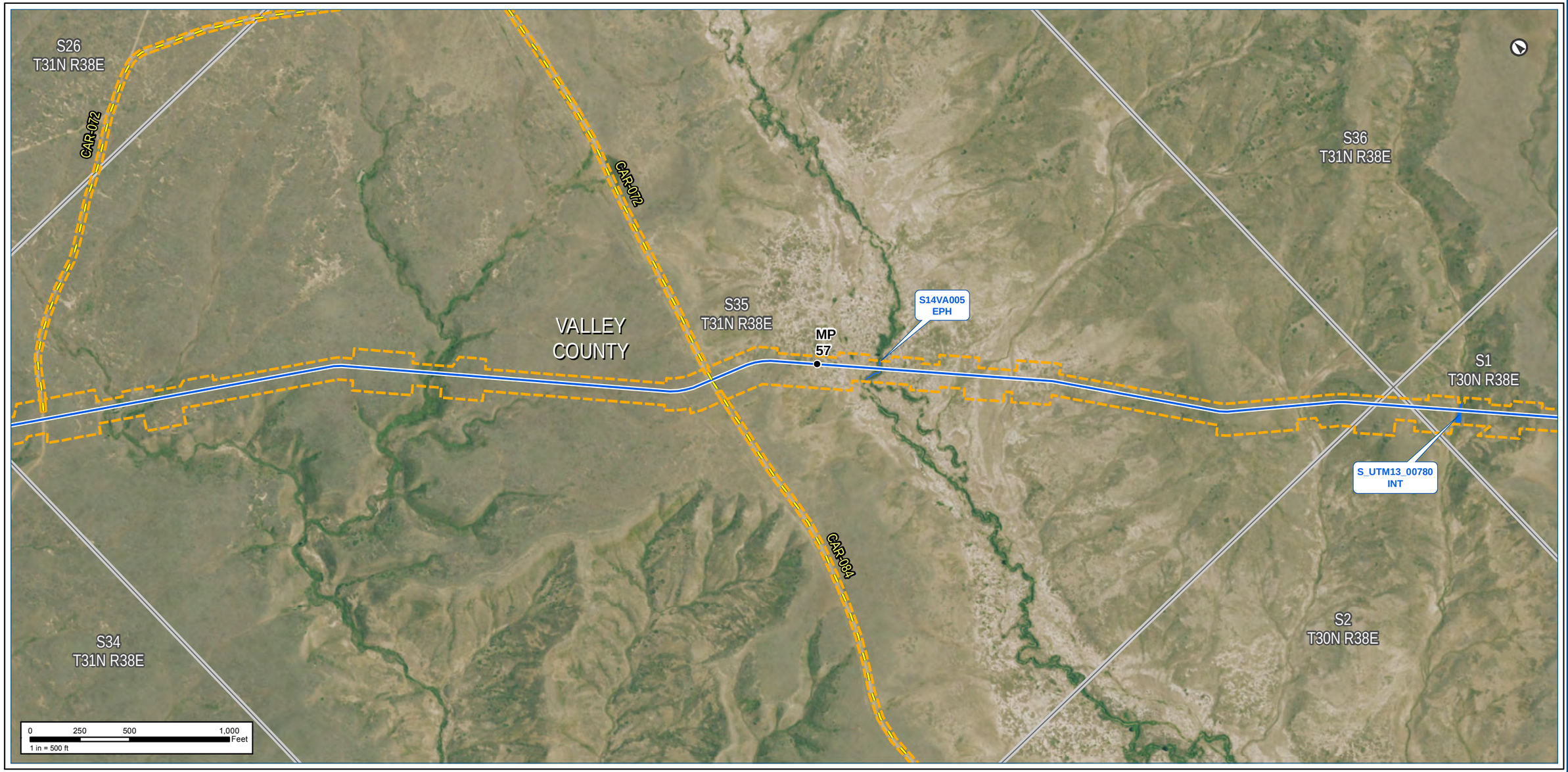

Notes:

The map legend can be found on the map book cover sheet at the front of Attachment B.

Imagery depicts field conditions for MT 2017, SD/NE 2018

Imagery source: http://www.fsa.usda.gov

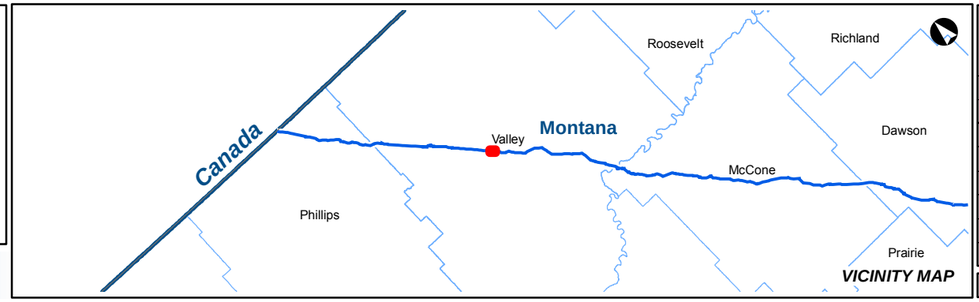

VICINITY MAP

KEYSTONE XL PROJECT

MT Wetland/Waterbody Map Book
CL ROW

COUNTY:	VALLEY	***DRAWN BY:***	CW
STATE:	MT	***CHECKED BY:***	GS

REV. NO.:	***REVISION***	***DATE***
0	ISSUED FOR REVIEW	2020-05-15

DATE:	05-15-2020	***PROJECTION:***	NAD83 | UTM 13
DWG:	0801-06-018	***SHEET:***	43

PREPARED BY:

exp Energy Services Inc.

t: +1.713.439.3600 | f: +1.713.963.9085
1800 West Loop South, Suite 850
Houston, TX 77027
U.S.A.

www.exp.com

• BUILDINGS • EARTH & ENVIRONMENT • ENERGY •
• INDUSTRIAL • INFRASTRUCTURE • SUSTAINABILITY •

S26
T31N R38E

CAR-072

CAR-072

S35
T31N R38E

VALLEY
COUNTY

MP
57

S14VA005
EPH

S36
T31N R38E

S1
T30N R38E

S_UTM13_00780
INT

CAR-094

S34
T31N R38E

S2
T30N R38E

2500

2400

2400

2400

0 250 500 1,000 Feet
1 in = 500 ft

Notes:

The map legend can be found on the map book cover sheet at the front of Attachment B.

Basemap displays USGS Topographic

Imagery source: http://www.fsa.usda.gov

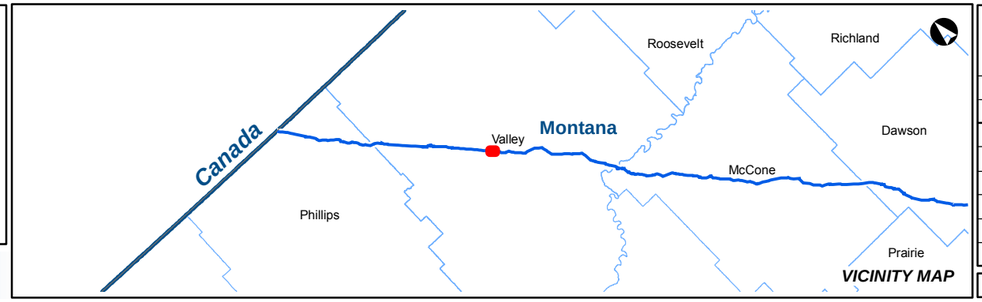

VICINITY MAP

Keystone XL Project

KEYSTONE XL PROJECT

MT Wetland/Waterbody Map Book
CL ROW

COUNTY:	VALLEY	***DRAWN BY:***	CW
STATE:	MT	***CHECKED BY:***	GS

REV. NO.:	***REVISION***	***DATE***
0	ISSUED FOR REVIEW	2020-05-15

DATE:	05-15-2020	***PROJECTION:***	NAD83 | UTM 13

PREPARED BY:

exp Energy Services Inc.

t: +1.713.439.3600 | f: +1.713.963.9085
1800 West Loop South, Suite 850
Houston, TX 77027
U.S.A.

www.exp.com

• BUILDINGS • EARTH & ENVIRONMENT • ENERGY •
• INDUSTRIAL • INFRASTRUCTURE • SUSTAINABILITY •

DWG:	0801-06-018	***SHEET:***	43

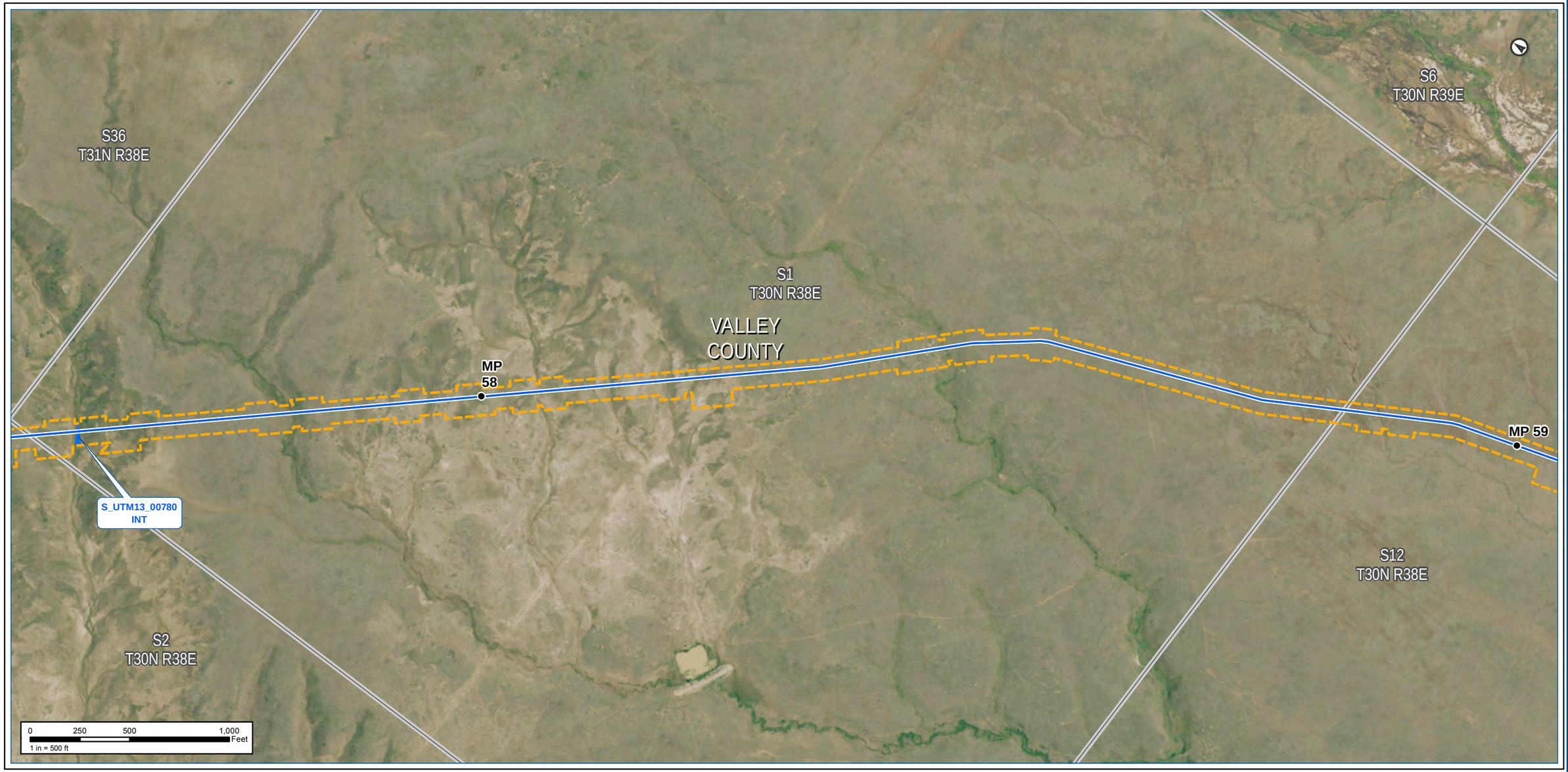

Notes:

The map legend can be found on the map book cover sheet at the front of Attachment B.

Imagery depicts field conditions for MT 2017, SD/NE 2018

Imagery source: http://www.fsa.usda.gov

Keystone XL Project

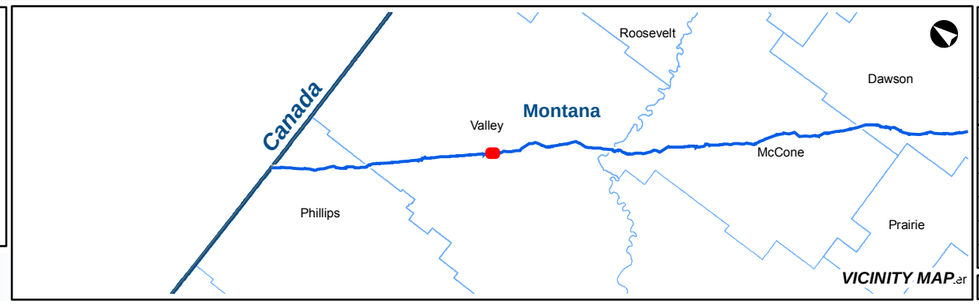

KEYSTONE XL PROJECT

MT Wetland/Waterbody Map Book
CL ROW

COUNTY:	VALLEY	**DRAWN BY:**	CW
STATE:	MT	**CHECKED BY:**	GS

REV. NO.:	REVISION	DATE
0	ISSUED FOR REVIEW	2020-05-15

DATE:	05-15-2020	**PROJECTION:**	NAD83 | UTM 13

PREPARED BY:

exp Energy Services Inc.

t: +1.713.439.3600 | f: +1.713.963.9085
1800 West Loop South, Suite 850
Houston, TX 77027
U.S.A.

www.exp.com

• BUILDINGS • EARTH & ENVIRONMENT • ENERGY •
• INDUSTRIAL • INFRASTRUCTURE • SUSTAINABILITY •

DWG:	0801-06-018	**SHEET:**	44

Notes:

The map legend can be found on the map book cover sheet at the front of Attachment B.

Basemap displays USGS Topographic

Imagery source: http://www.fsa.usda.gov

Keystone XL Project

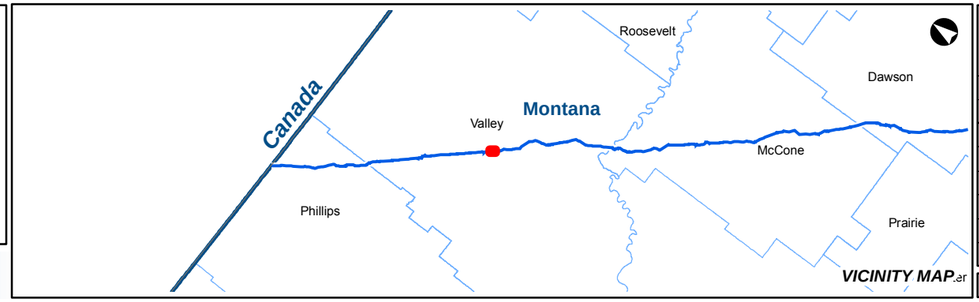

KEYSTONE XL PROJECT

MT Wetland/Waterbody Map Book
CL ROW

COUNTY:	VALLEY	***DRAWN BY:***	CW
STATE:	MT	***CHECKED BY:***	GS

REV. NO.:	***REVISION***	***DATE***
0	ISSUED FOR REVIEW	2020-05-15

DATE:	05-15-2020	***PROJECTION:***	NAD83 | UTM 13

PREPARED BY:

exp Energy Services Inc.

t: +1.713.439.3600 | f: +1.713.963.9085
1800 West Loop South, Suite 850
Houston, TX 77027
U.S.A.

www.exp.com

• BUILDINGS • EARTH & ENVIRONMENT • ENERGY •
• INDUSTRIAL • INFRASTRUCTURE • SUSTAINABILITY •

DWG:	0801-06-018	***SHEET:***	44

Notes:

The map legend can be found on the map book cover sheet at the front of Attachment B.

Imagery depicts field conditions for MT 2017, SD/NE 2018

Imagery source: http://www.fsa.usda.gov

Keystone XL Project

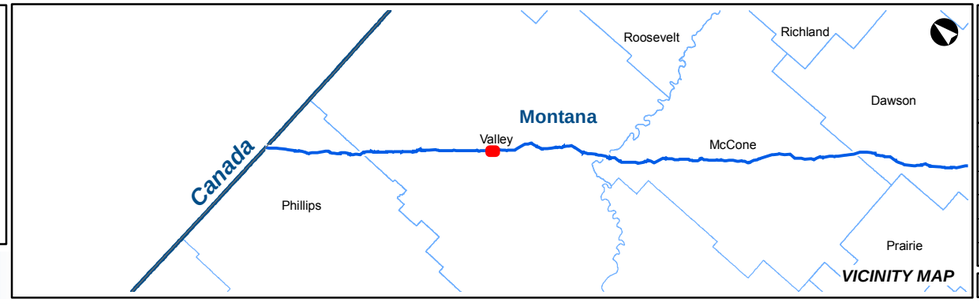

KEYSTONE XL PROJECT

MT Wetland/Waterbody Map Book
CL ROW

COUNTY:	VALLEY	***DRAWN BY:***	CW
STATE:	MT	***CHECKED BY:***	GS

REV. NO.:	***REVISION***	***DATE***
0	ISSUED FOR REVIEW	2020-05-15

DATE:	05-15-2020	***PROJECTION:***	NAD83 | UTM 13

PREPARED BY:

exp Energy Services Inc.

t: +1.713.439.3600 | f: +1.713.963.9085
1800 West Loop South, Suite 850
Houston, TX 77027
U.S.A.

www.exp.com

• BUILDINGS • EARTH & ENVIRONMENT • ENERGY •
• INDUSTRIAL • INFRASTRUCTURE • SUSTAINABILITY •

DWG:	0801-06-018	***SHEET:***	45

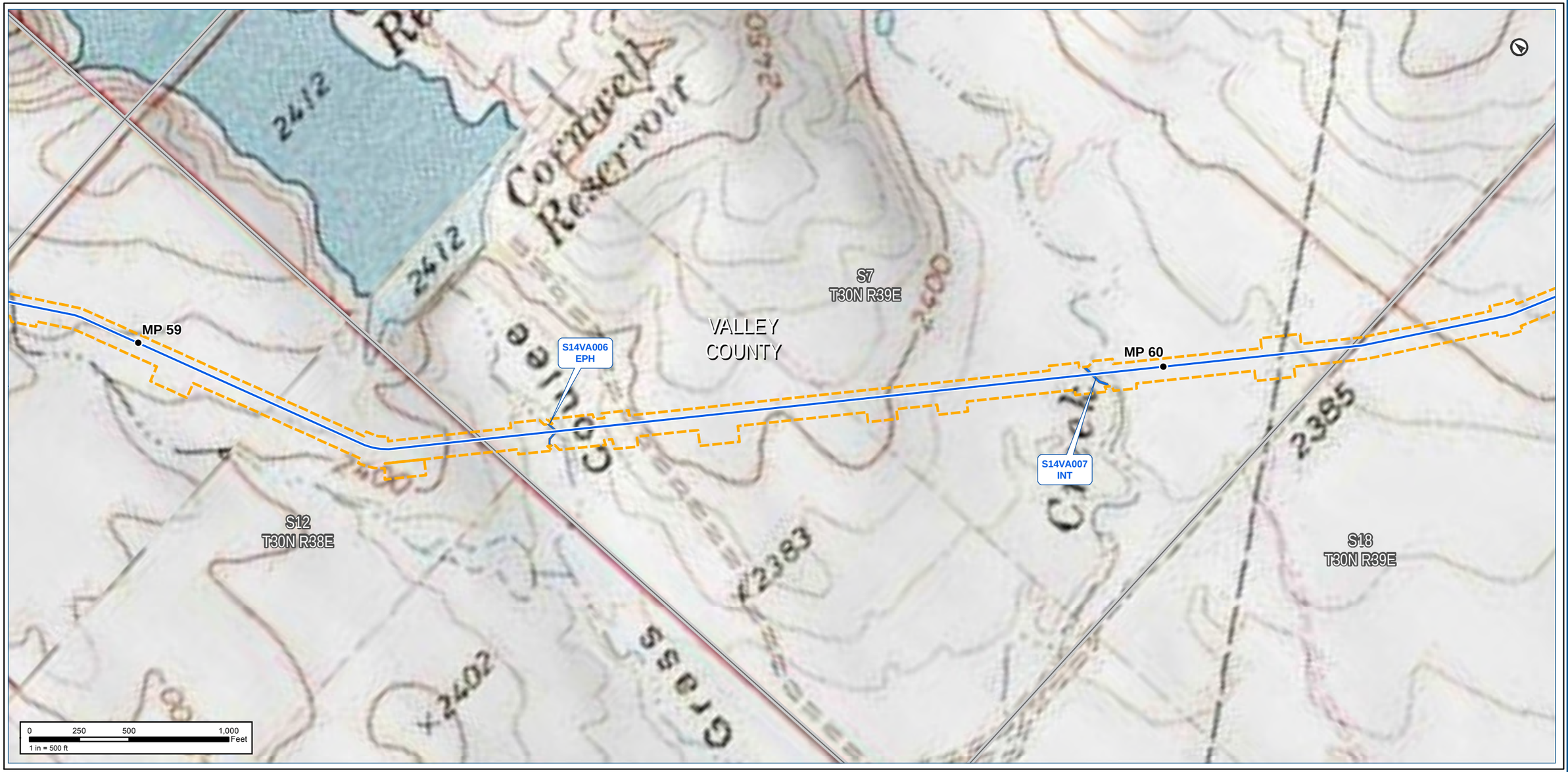

Notes:

The map legend can be found on the map book cover sheet at the front of Attachment B.

Basemap displays USGS Topographic

Imagery source: http://www.fsa.usda.gov

Keystone XL Project

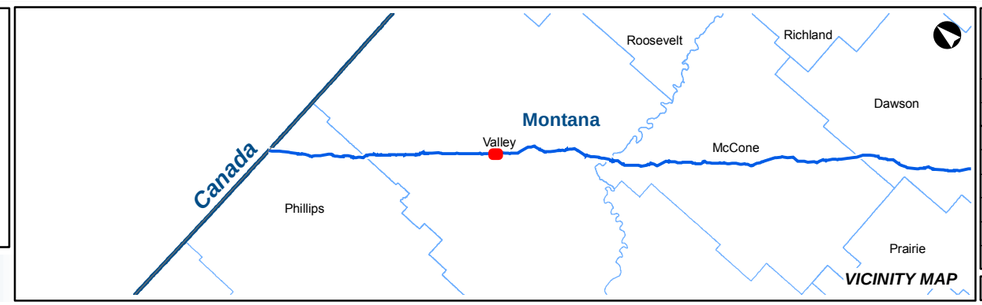

KEYSTONE XL PROJECT

MT Wetland/Waterbody Map Book
CL ROW

COUNTY:	VALLEY	**DRAWN BY:**	CW
STATE:	MT	**CHECKED BY:**	GS

REV. NO.:	REVISION	DATE
0	ISSUED FOR REVIEW	2020-05-15

DATE:	05-15-2020	**PROJECTION:**	NAD83 | UTM 13

PREPARED BY:

exp Energy Services Inc.

t: +1.713.439.3600 | f: +1.713.963.9085
1800 West Loop South, Suite 850
Houston, TX 77027
U.S.A.

www.exp.com

• BUILDINGS • EARTH & ENVIRONMENT • ENERGY •
• INDUSTRIAL • INFRASTRUCTURE • SUSTAINABILITY •

DWG:	0801-06-018	**SHEET:**	45

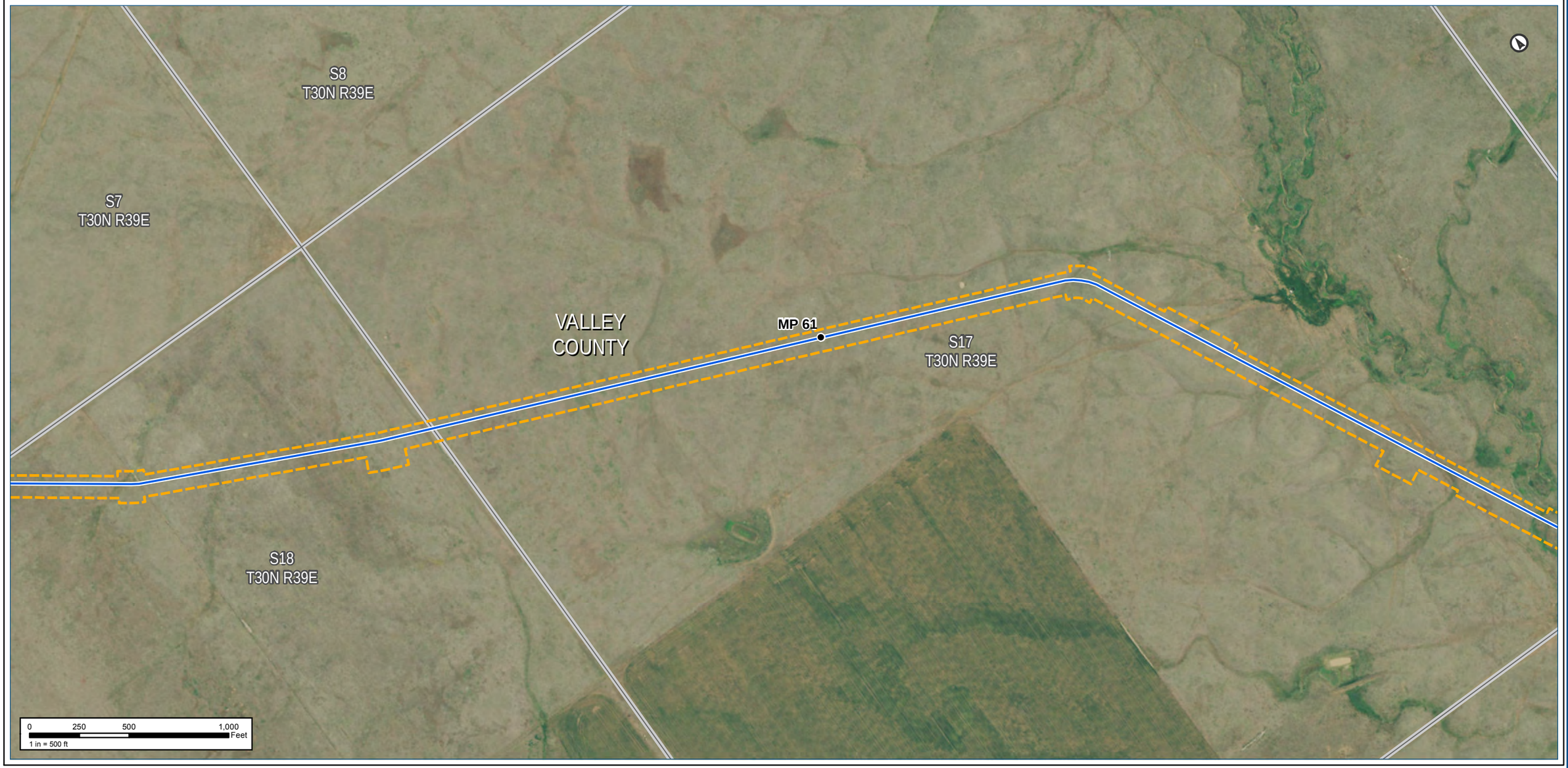

Notes:

The map legend can be found on the map book cover sheet at the front of Attachment B.

Imagery depicts field conditions for MT 2017, SD/NE 2018

Imagery source: http://www.fsa.usda.gov

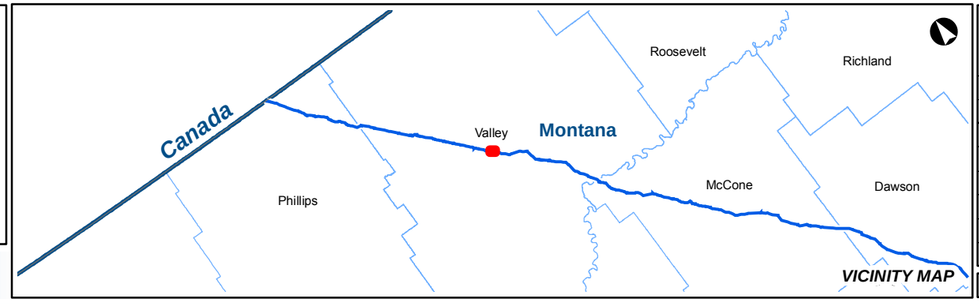

KEYSTONE XL PROJECT

MT Wetland/Waterbody Map Book
CL ROW

COUNTY:	VALLEY	**DRAWN BY:**	CW
STATE:	MT	**CHECKED BY:**	GS

REV. NO.:	REVISION	DATE
0	ISSUED FOR REVIEW	2020-05-15

DATE:	05-15-2020	**PROJECTION:**	NAD83 | UTM 13

PREPARED BY:

exp Energy Services Inc.

t: +1.713.439.3600 | f: +1.713.963.9085
1800 West Loop South, Suite 850
Houston, TX 77027
U.S.A.

www.exp.com

• BUILDINGS • EARTH & ENVIRONMENT • ENERGY •
• INDUSTRIAL • INFRASTRUCTURE • SUSTAINABILITY •

DWG:	0801-06-018	**SHEET:**	46

Keystone XL Project

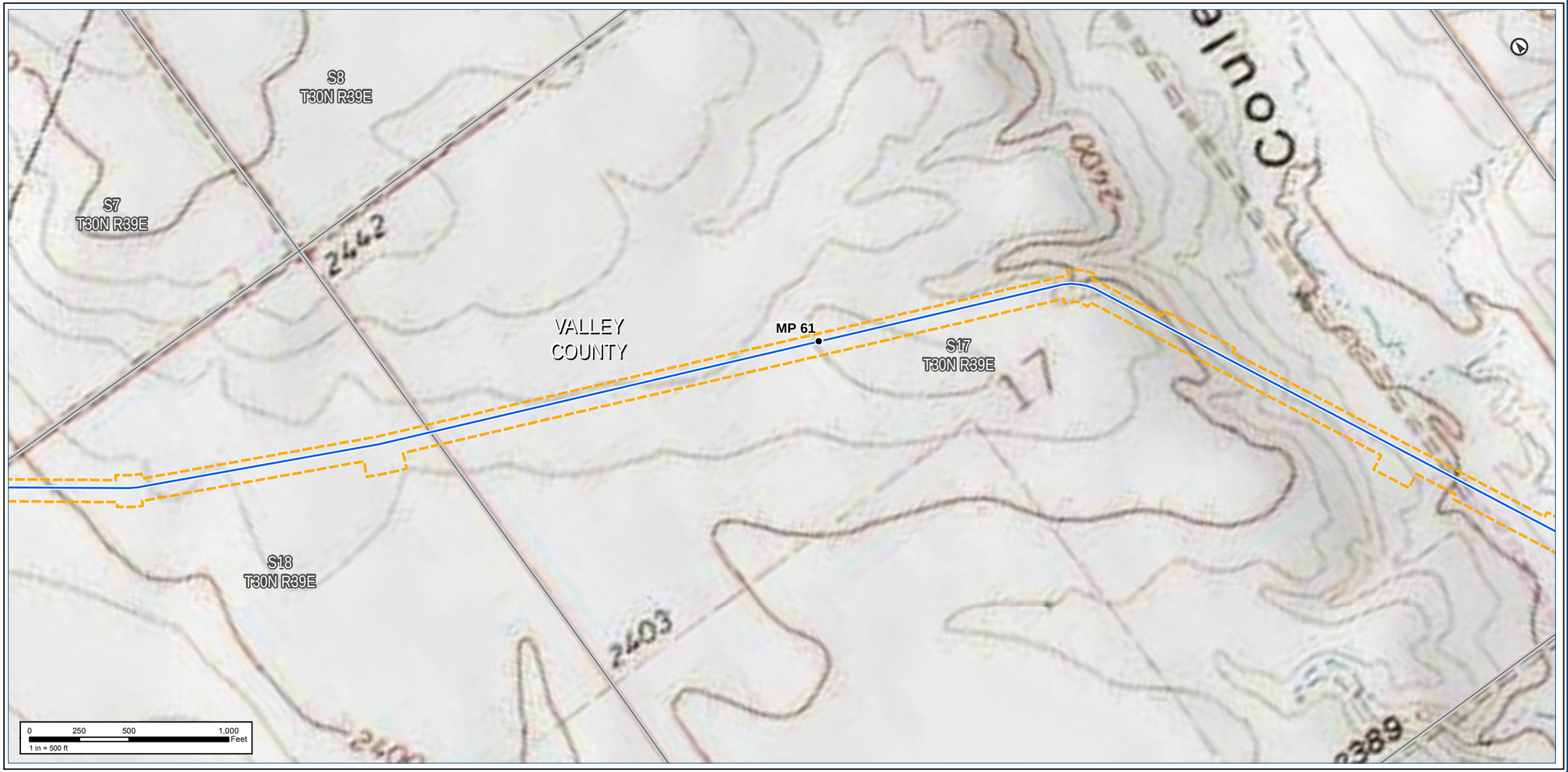

Notes:

The map legend can be found on the map book cover sheet at the front of Attachment B.

Basemap displays USGS Topographic

Imagery source: http://www.fsa.usda.gov

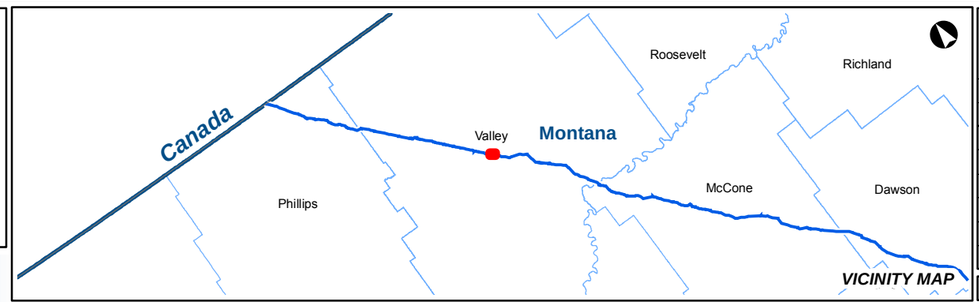

KEYSTONE XL PROJECT

MT Wetland/Waterbody Map Book
CL ROW

COUNTY:	VALLEY	***DRAWN BY:***	CW
STATE:	MT	***CHECKED BY:***	GS

REV. NO.:	***REVISION***	***DATE***
0	ISSUED FOR REVIEW	2020-05-15

DATE:	05-15-2020	***PROJECTION:***	NAD83 | UTM 13

PREPARED BY:

exp Energy Services Inc.

t: +1.713.439.3600 | f: +1.713.963.9085
1800 West Loop South, Suite 850
Houston, TX 77027
U.S.A.

www.exp.com

• BUILDINGS • EARTH & ENVIRONMENT • ENERGY •
• INDUSTRIAL • INFRASTRUCTURE • SUSTAINABILITY •

DWG:	0801-06-018	***SHEET:***	46

S16
T30N R39E

S17
T30N R39E

VALLEY
COUNTY

S21
T30N R39E

MP 62

MP 63

S_UTM13_08744
EPH

S20
T30N R39E

S28
T30N R39E

0 250 500 1,000 Feet
1 in = 500 ft

Notes:

The map legend can be found on the map book cover sheet at the front of Attachment B.

Imagery depicts field conditions for MT 2017, SD/NE 2018

Imagery source: http://www.fsa.usda.gov

Keystone XL Project

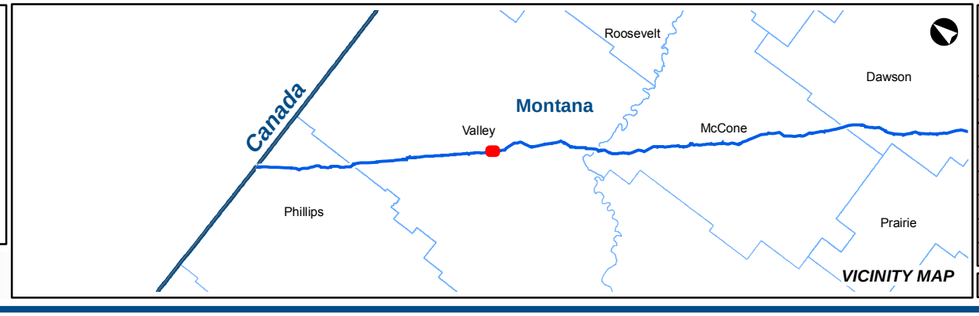

VICINITY MAP

KEYSTONE XL PROJECT

MT Wetland/Waterbody Map Book
CL ROW

COUNTY:	VALLEY	DRAWN BY:	CW
STATE:	MT	CHECKED BY:	GS

REV. NO.:	REVISION	DATE
0	ISSUED FOR REVIEW	2020-05-15

DATE: 05-15-2020 | PROJECTION: NAD83 | UTM 13

PREPARED BY:

exp Energy Services Inc.

t: +1.713.439.3600 | f: +1.713.963.9085
1800 West Loop South, Suite 850
Houston, TX 77027
U.S.A.

www.exp.com

• BUILDINGS • EARTH & ENVIRONMENT • ENERGY •
• INDUSTRIAL • INFRASTRUCTURE • SUSTAINABILITY •

DWG: 0801-06-018 | SHEET: 47

S16
T30N R39E

S17
T30N R39E

S20
T30N R39E

S21
T30N R39E

S28
T30N R39E

VALLEY
COUNTY

2375
2400
2389
2350
21

MP 62
MP 63

S_UTM13_08744
EPH

0 250 500 1,000 Feet
1 in = 500 ft

Notes:

The map legend can be found on the map book cover sheet at the front of Attachment B.

Basemap displays USGS Topographic

Imagery source: http://www.fsa.usda.gov

Keystone XL Project

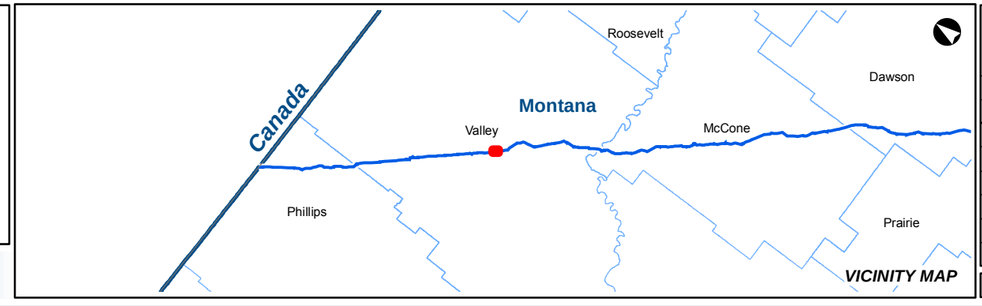

KEYSTONE XL PROJECT
MT Wetland/Waterbody Map Book
CL ROW

COUNTY:	VALLEY	DRAWN BY:	CW
STATE:	MT	CHECKED BY:	GS

REV. NO.:	REVISION	DATE
0	ISSUED FOR REVIEW	2020-05-15

DATE:	05-15-2020	PROJECTION:	NAD83 | UTM 13

PREPARED BY:
exp Energy Services Inc.
t: +1.713.439.3600 | f: +1.713.963.9085
1800 West Loop South, Suite 850
Houston, TX 77027
U.S.A.
www.exp.com

• BUILDINGS • EARTH & ENVIRONMENT • ENERGY •
• INDUSTRIAL • INFRASTRUCTURE • SUSTAINABILITY •

DWG:	0801-06-018	SHEET:	47

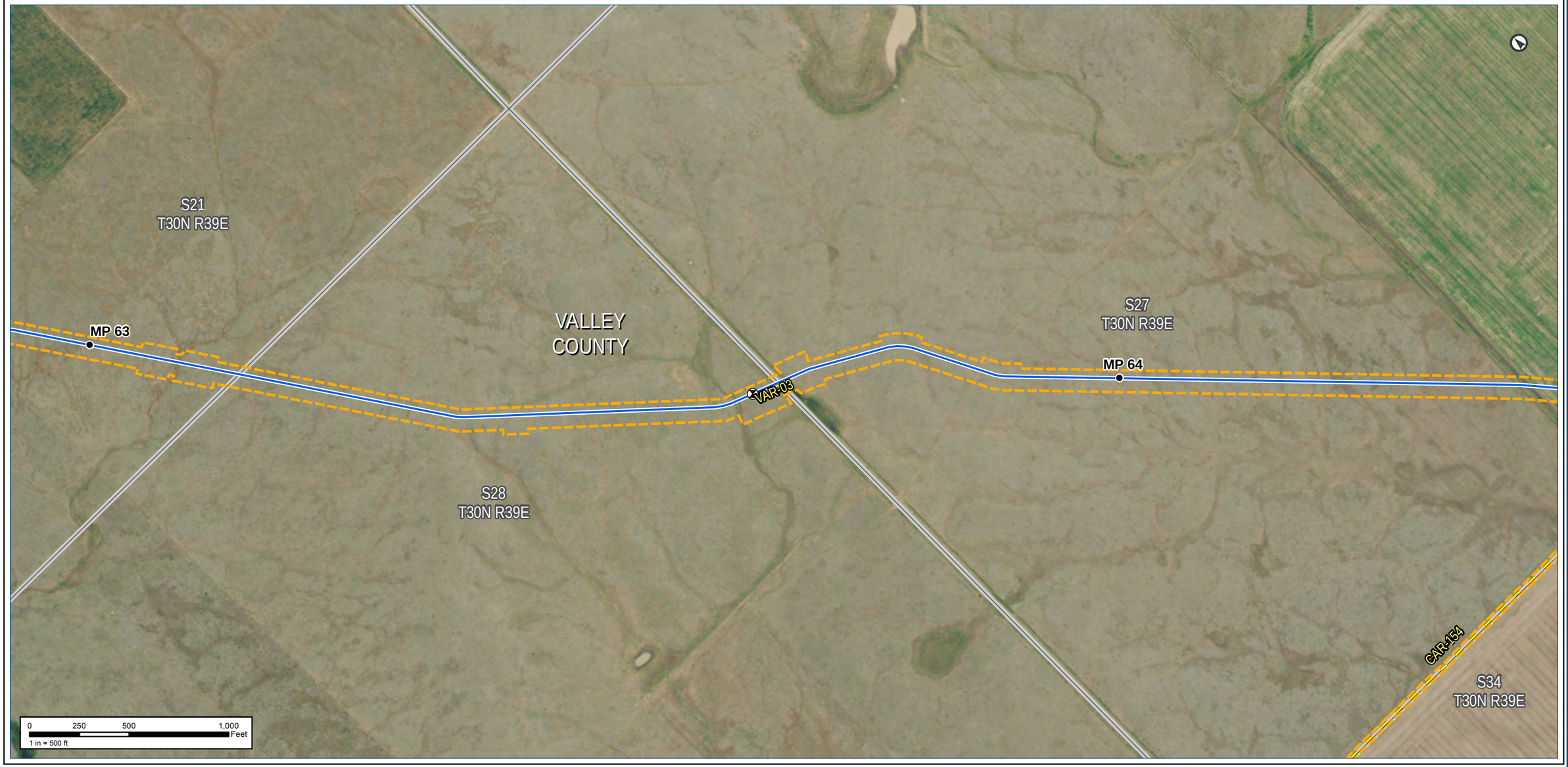

Notes:

The map legend can be found on the map book cover sheet at the front of Attachment B.

Imagery depicts field conditions for MT 2017, SD/NE 2018

Imagery source: http://www.fsa.usda.gov

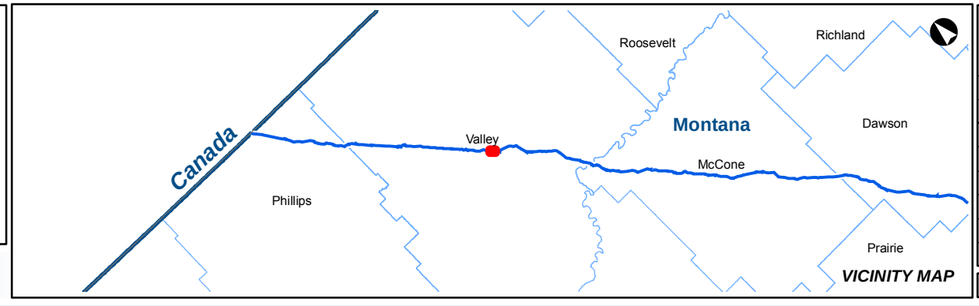

KEYSTONE XL PROJECT

MT Wetland/Waterbody Map Book
CL ROW

COUNTY:	VALLEY	**DRAWN BY:**	CW
STATE:	MT	**CHECKED BY:**	GS

REV. NO.:	REVISION	DATE
0	ISSUED FOR REVIEW	2020-05-15

DATE:	05-15-2020	**PROJECTION:**	NAD83 | UTM 13

PREPARED BY:

exp Energy Services Inc.

t: +1.713.439.3600 | f: +1.713.963.9085
1800 West Loop South, Suite 850
Houston, TX 77027
U.S.A.

www.exp.com

• BUILDINGS • EARTH & ENVIRONMENT • ENERGY •
• INDUSTRIAL • INFRASTRUCTURE • SUSTAINABILITY •

DWG:	0801-06-018	**SHEET:**	48

Notes:

The map legend can be found on the map book cover sheet at the front of Attachment B.

Basemap displays USGS Topographic

Imagery source: http://www.fsa.usda.gov

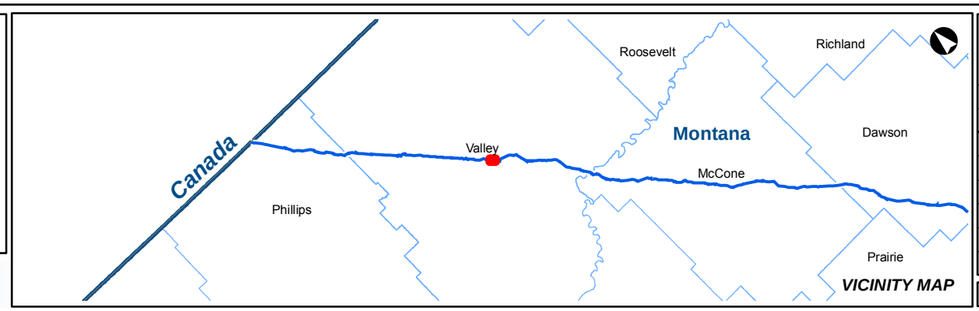

KEYSTONE XL PROJECT

MT Wetland/Waterbody Map Book
CL ROW

COUNTY:	VALLEY	***DRAWN BY:***	CW
STATE:	MT	***CHECKED BY:***	GS

REV. NO.:	***REVISION***	***DATE***
0	ISSUED FOR REVIEW	2020-05-15

DATE:	05-15-2020	***PROJECTION:***	NAD83 | UTM 13

PREPARED BY:

exp Energy Services Inc.

t: +1.713.439.3600 | f: +1.713.963.9085
1800 West Loop South, Suite 850
Houston, TX 77027
U.S.A.

www.exp.com

• BUILDINGS • EARTH & ENVIRONMENT • ENERGY •
• INDUSTRIAL • INFRASTRUCTURE • SUSTAINABILITY •

DWG:	0801-06-018	***SHEET:***	48

Notes:

The map legend can be found on the map book cover sheet at the front of Attachment B.

Imagery depicts field conditions for MT 2017, SD/NE 2018

Imagery source: http://www.fsa.usda.gov

Keystone XL Project

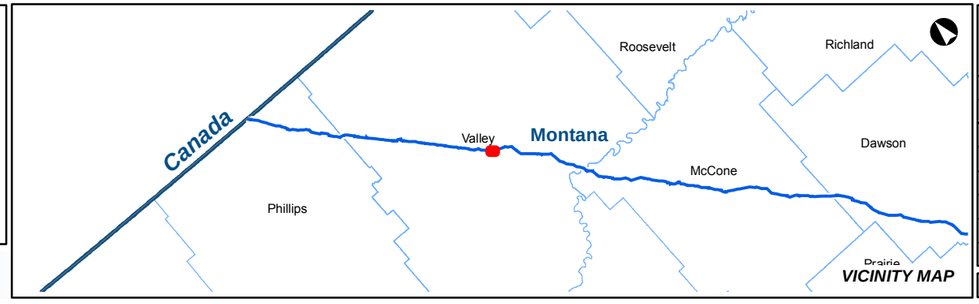

VICINITY MAP

KEYSTONE XL PROJECT

MT Wetland/Waterbody Map Book
CL ROW

COUNTY:	VALLEY	***DRAWN BY:***	CW
STATE:	MT	***CHECKED BY:***	GS

REV. NO.:	***REVISION***	***DATE***
0	ISSUED FOR REVIEW	2020-05-15

DATE:	05-15-2020	***PROJECTION:***	NAD83 | UTM 13

PREPARED BY:

exp Energy Services Inc.

t: +1.713.439.3600 | f: +1.713.963.9085
1800 West Loop South, Suite 850
Houston, TX 77027
U.S.A.

www.exp.com

• BUILDINGS • EARTH & ENVIRONMENT • ENERGY •
• INDUSTRIAL • INFRASTRUCTURE • SUSTAINABILITY •

DWG:	0801-06-018	***SHEET:***	49

Notes:

The map legend can be found on the map book cover sheet at the front of Attachment B.

Basemap displays USGS Topographic

Imagery source: http://www.fsa.usda.gov

Keystone XL Project

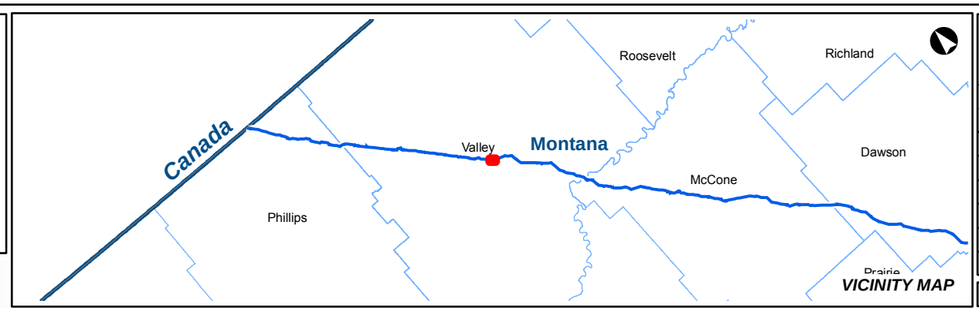

KEYSTONE XL PROJECT

MT Wetland/Waterbody Map Book
CL ROW

COUNTY:	VALLEY	***DRAWN BY:***	CW
STATE:	MT	***CHECKED BY:***	GS

REV. NO.:	***REVISION***	***DATE***
0	ISSUED FOR REVIEW	2020-05-15

DATE:	05-15-2020	***PROJECTION:***	NAD83 | UTM 13

PREPARED BY:

exp Energy Services Inc.

t: +1.713.439.3600 | f: +1.713.963.9085
1800 West Loop South, Suite 850
Houston, TX 77027
U.S.A.

www.exp.com

• BUILDINGS • EARTH & ENVIRONMENT • ENERGY •
• INDUSTRIAL • INFRASTRUCTURE • SUSTAINABILITY •

DWG:	0801-06-018	***SHEET:***	49

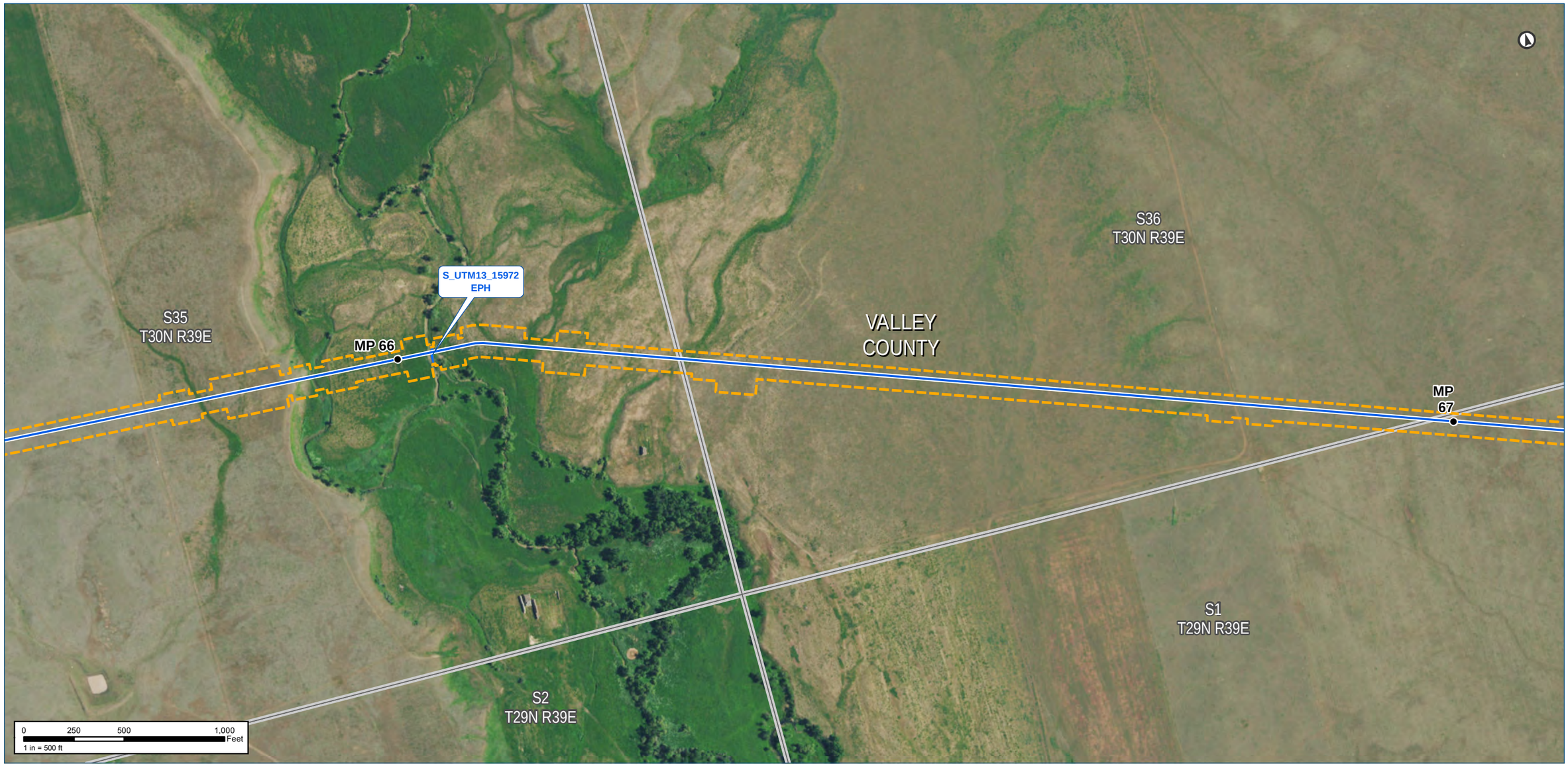

Notes:

The map legend can be found on the map book cover sheet at the front of Attachment B.

Imagery depicts field conditions for MT 2017, SD/NE 2018

Imagery source: http://www.fsa.usda.gov

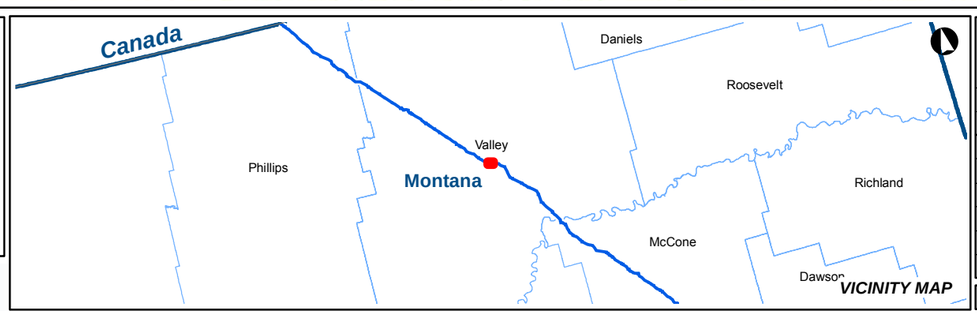

KEYSTONE XL PROJECT

MT Wetland/Waterbody Map Book
CL ROW

COUNTY:	VALLEY	**DRAWN BY:**	CW
STATE:	MT	**CHECKED BY:**	GS

REV. NO.:	REVISION	DATE
0	ISSUED FOR REVIEW	2020-05-15

DATE:	05-15-2020	**PROJECTION:**	NAD83 | UTM 13

PREPARED BY:

exp Energy Services Inc.

t: +1.713.439.3600 | f: +1.713.963.9085
1800 West Loop South, Suite 850
Houston, TX 77027
U.S.A.

www.exp.com

• BUILDINGS • EARTH & ENVIRONMENT • ENERGY •
• INDUSTRIAL • INFRASTRUCTURE • SUSTAINABILITY •

DWG:	0801-06-018	**SHEET:**	50

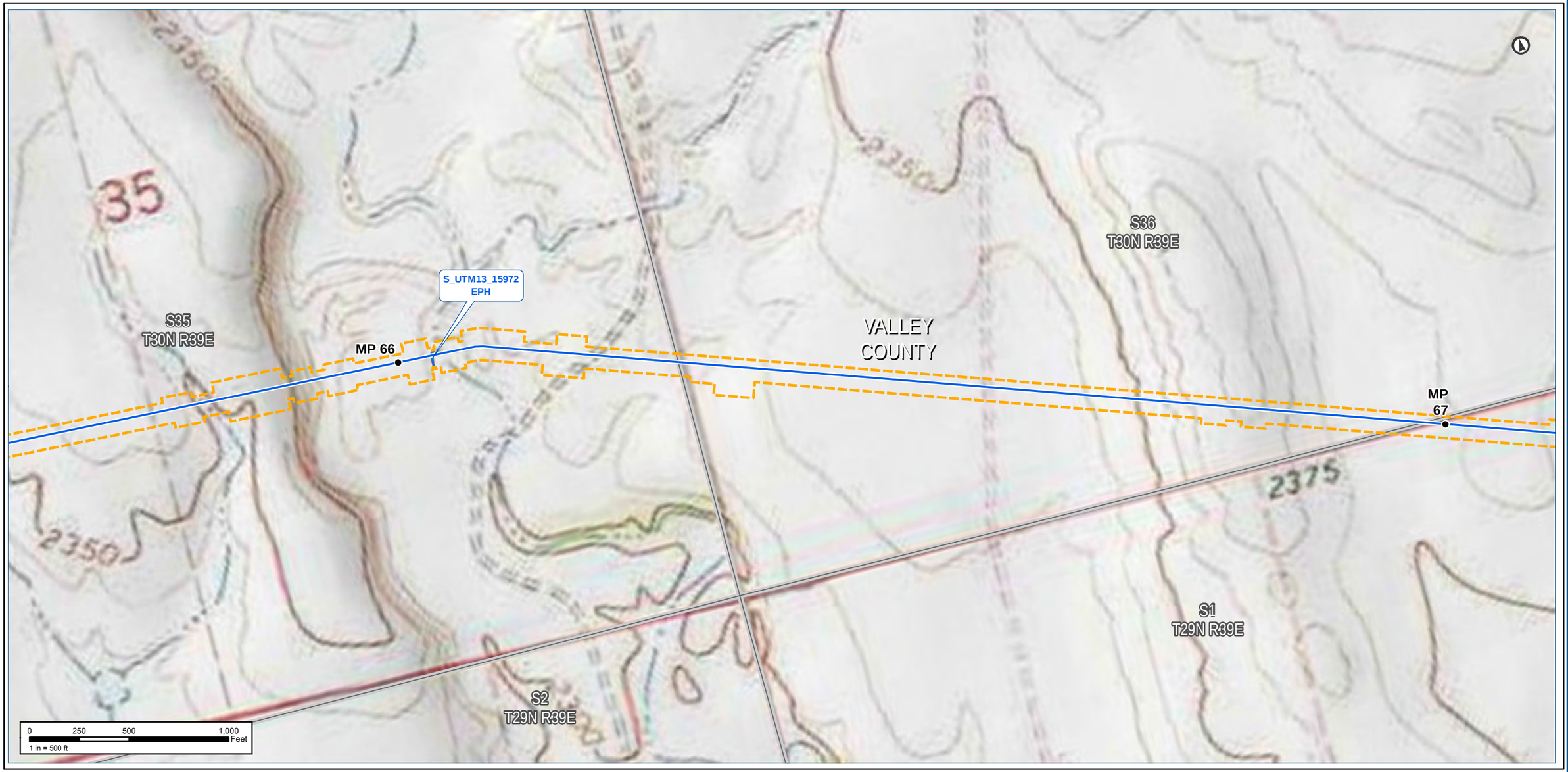

Notes:

The map legend can be found on the map book cover sheet at the front of Attachment B.

Basemap displays USGS Topographic

Imagery source: http://www.fsa.usda.gov

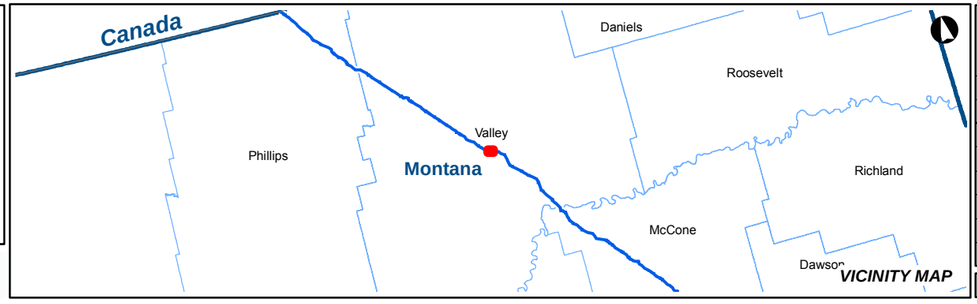

KEYSTONE XL PROJECT

MT Wetland/Waterbody Map Book
CL ROW

COUNTY:	VALLEY	***DRAWN BY:***	CW
STATE:	MT	***CHECKED BY:***	GS

REV. NO.:	***REVISION***	***DATE***
0	ISSUED FOR REVIEW	2020-05-15

DATE:	05-15-2020	***PROJECTION:***	NAD83 | UTM 13

PREPARED BY:

exp Energy Services Inc.

t: +1.713.439.3600 | f: +1.713.963.9085
1800 West Loop South, Suite 850
Houston, TX 77027
U.S.A.

www.exp.com

• BUILDINGS • EARTH & ENVIRONMENT • ENERGY •
• INDUSTRIAL • INFRASTRUCTURE • SUSTAINABILITY •

DWG:	0801-06-018	***SHEET:***	50

S31
T30N R40E

S36
T30N R39E

S5
T29N R40E

VALLEY
COUNTY

MP 67

MP 68

S6
T29N R40E

S1
T29N R39E

0 250 500 1,000 Feet
1 in = 500 ft

Notes:

The map legend can be found on the map book cover sheet at the front of Attachment B.

Imagery depicts field conditions for MT 2017, SD/NE 2018

Imagery source: http://www.fsa.usda.gov

Keystone XL Project

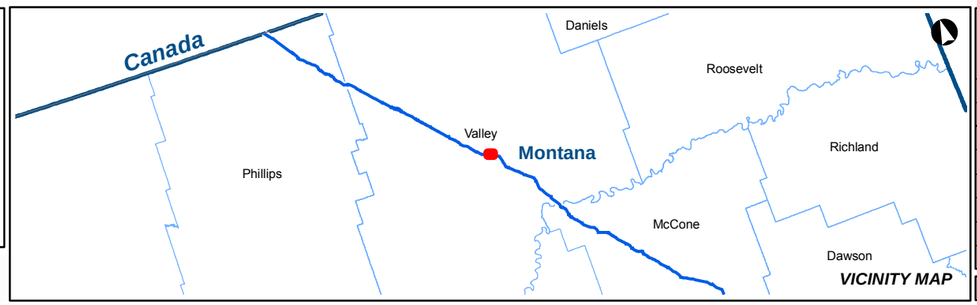

VICINITY MAP

KEYSTONE XL PROJECT

MT Wetland/Waterbody Map Book
CL ROW

COUNTY:	VALLEY	**DRAWN BY:**	CW
STATE:	MT	**CHECKED BY:**	GS

REV. NO.:	REVISION	DATE
0	ISSUED FOR REVIEW	2020-05-15

DATE:	05-15-2020	**PROJECTION:**	NAD83 | UTM 13

PREPARED BY:

exp Energy Services Inc.

t: +1.713.439.3600 | f: +1.713.963.9085
1800 West Loop South, Suite 850
Houston, TX 77027
U.S.A.

www.exp.com

• BUILDINGS • EARTH & ENVIRONMENT • ENERGY •
• INDUSTRIAL • INFRASTRUCTURE • SUSTAINABILITY •

DWG:	0801-06-018	**SHEET:**	51

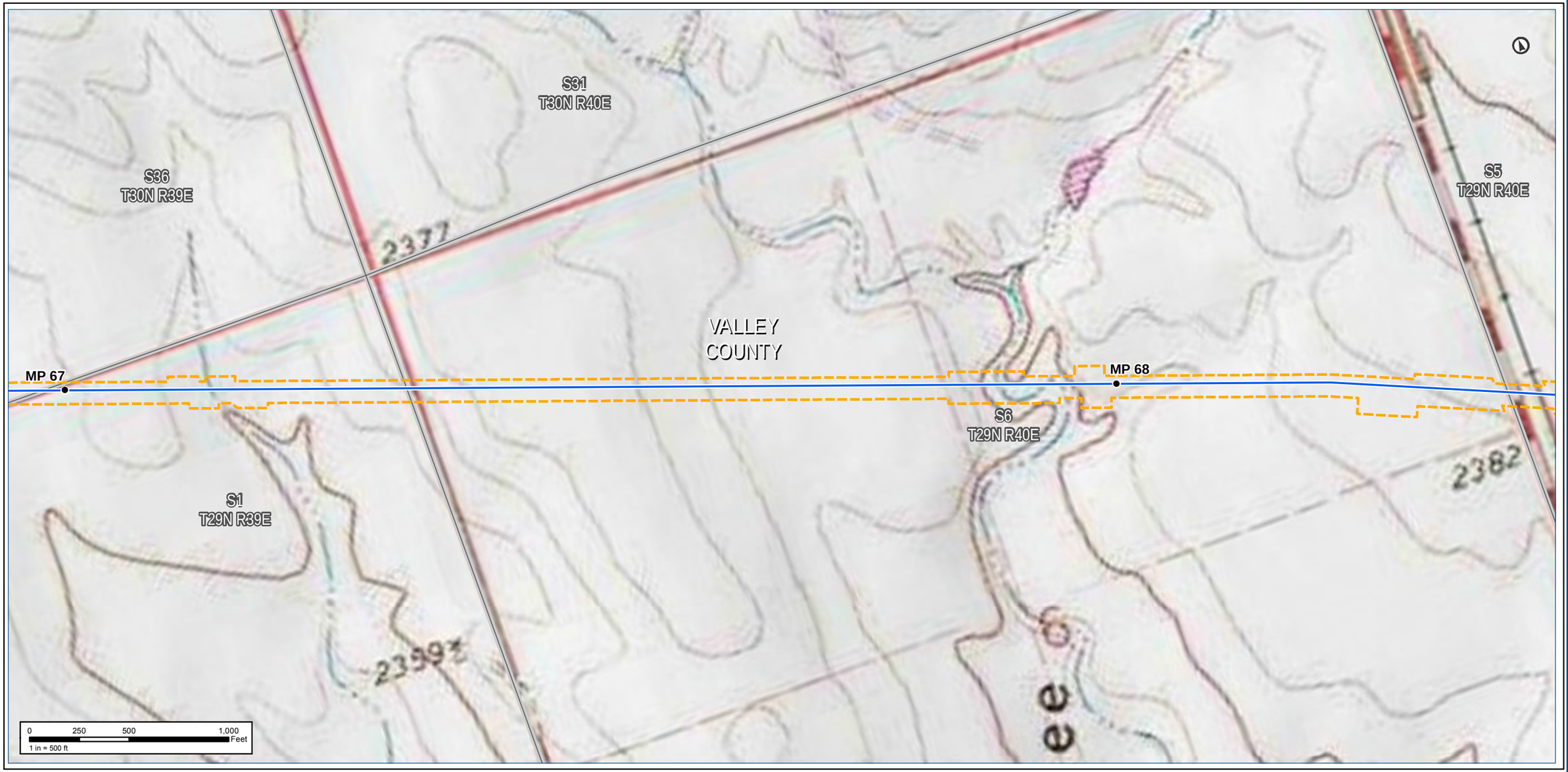

Notes:

The map legend can be found on the map book cover sheet at the front of Attachment B.

Basemap displays USGS Topographic

Imagery source: http://www.fsa.usda.gov

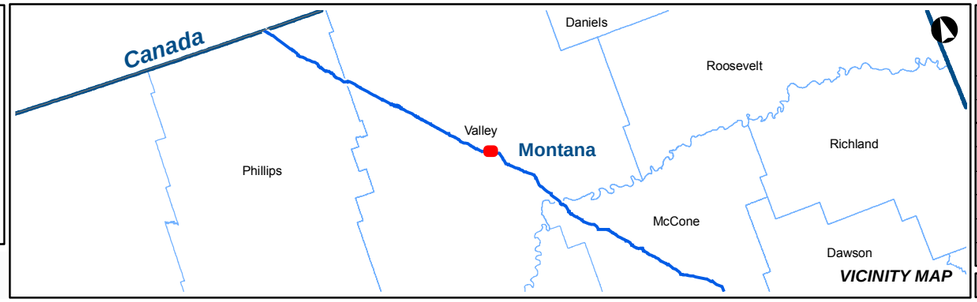

KEYSTONE XL PROJECT

MT Wetland/Waterbody Map Book
CL ROW

COUNTY:	VALLEY	***DRAWN BY:***	CW
STATE:	MT	***CHECKED BY:***	GS

REV. NO.:	***REVISION***	***DATE***
0	ISSUED FOR REVIEW	2020-05-15

DATE:	05-15-2020	***PROJECTION:***	NAD83 | UTM 13

PREPARED BY:

exp Energy Services Inc.

t: +1.713.439.3600 | f: +1.713.963.9085
1800 West Loop South, Suite 850
Houston, TX 77027
U.S.A.

www.exp.com

• BUILDINGS • EARTH & ENVIRONMENT • ENERGY •
• INDUSTRIAL • INFRASTRUCTURE • SUSTAINABILITY •

DWG:	0801-06-018	***SHEET:***	51

Keystone XL Project

Notes:

The map legend can be found on the map book cover sheet at the front of Attachment B.

Imagery depicts field conditions for MT 2017, SD/NE 2018

Imagery source: http://www.fsa.usda.gov

Keystone XL Project

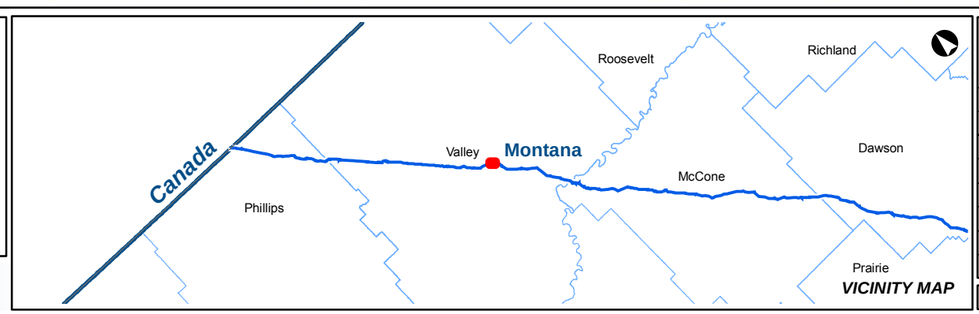

KEYSTONE XL PROJECT

MT Wetland/Waterbody Map Book
CL ROW

COUNTY:	VALLEY	***DRAWN BY:***	CW
STATE:	MT	***CHECKED BY:***	GS

REV. NO.:	***REVISION***	***DATE***
0	ISSUED FOR REVIEW	2020-05-15

DATE:	05-15-2020	***PROJECTION:***	NAD83 | UTM 13

PREPARED BY:

exp Energy Services Inc.

t: +1.713.439.3600 | f: +1.713.963.9085
1800 West Loop South, Suite 850
Houston, TX 77027
U.S.A.

www.exp.com

• BUILDINGS • EARTH & ENVIRONMENT • ENERGY •
• INDUSTRIAL • INFRASTRUCTURE • SUSTAINABILITY •

DWG:	0801-06-018	***SHEET:***	52

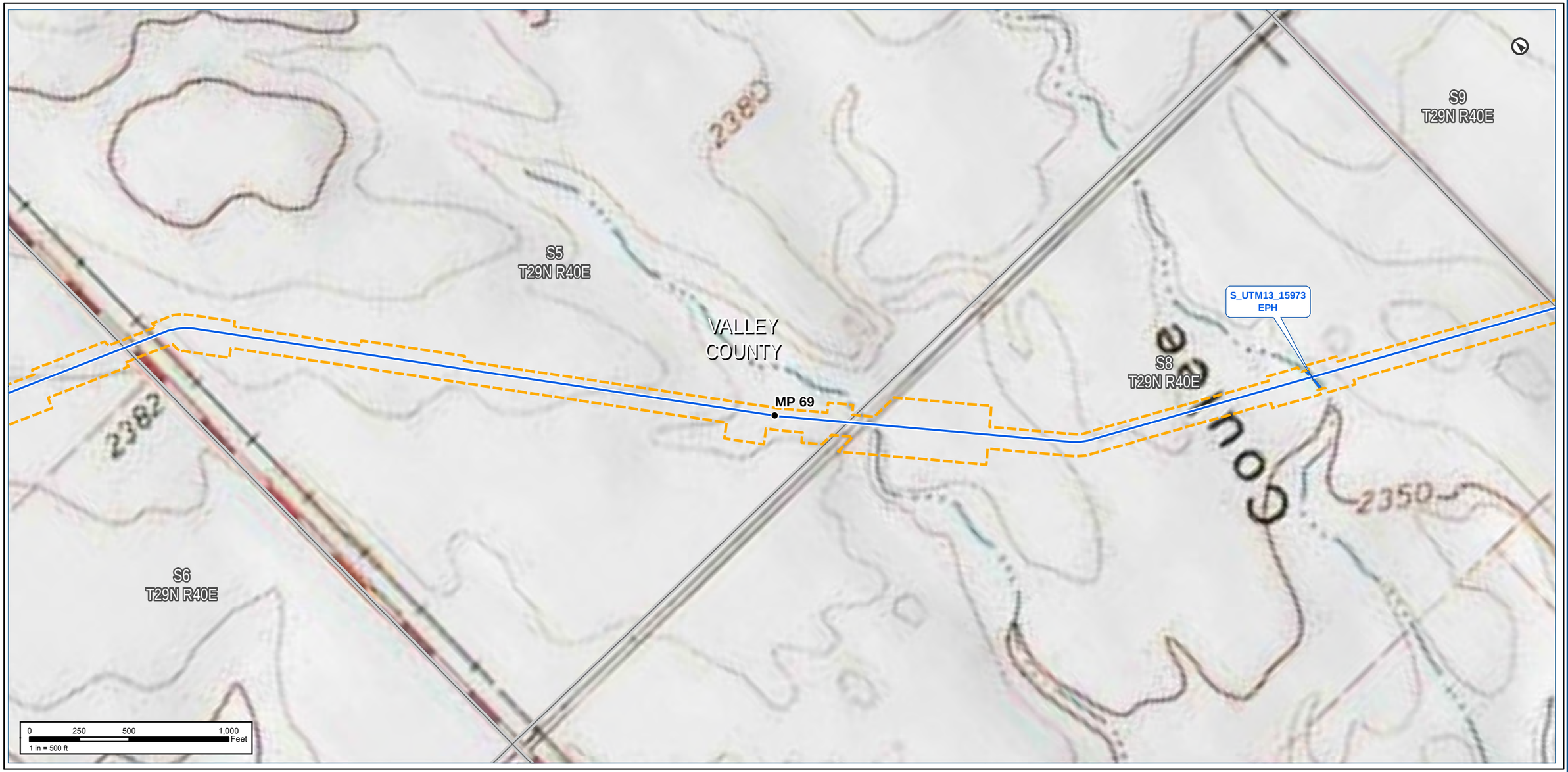

Notes:

The map legend can be found on the map book cover sheet at the front of Attachment B.

Basemap displays USGS Topographic

Imagery source: http://www.fsa.usda.gov

Keystone XL Project

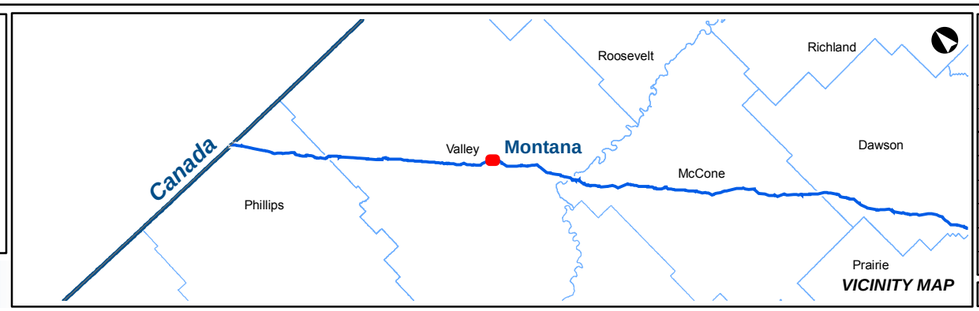

KEYSTONE XL PROJECT

MT Wetland/Waterbody Map Book
CL ROW

COUNTY:	VALLEY	***DRAWN BY:***	CW
STATE:	MT	***CHECKED BY:***	GS

REV. NO.:	***REVISION***	***DATE***
0	ISSUED FOR REVIEW	2020-05-15

DATE:	05-15-2020	***PROJECTION:***	NAD83 | UTM 13

PREPARED BY:

exp Energy Services Inc.

t: +1.713.439.3600 | f: +1.713.963.9085
1800 West Loop South, Suite 850
Houston, TX 77027
U.S.A.

www.exp.com

• BUILDINGS • EARTH & ENVIRONMENT • ENERGY •
• INDUSTRIAL • INFRASTRUCTURE • SUSTAINABILITY •

DWG:	0801-06-018	***SHEET:***	52

NAIP Imagery

TC Energy

MP 70

MP 71

S9
T29N R40E

VALLEY
COUNTY

S16
T29N R40E

S8
T29N R40E

0 250 500 1,000 Feet
1 in = 500 ft

Notes:

The map legend can be found on the map book cover sheet at the front of Attachment B.

Imagery depicts field conditions for MT 2017, SD/NE 2018

Imagery source: http://www.fsa.usda.gov

Keystone XL Project

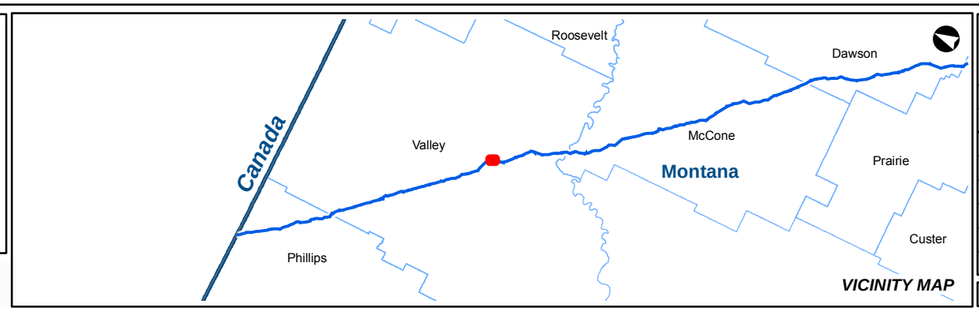

VICINITY MAP

KEYSTONE XL PROJECT

MT Wetland/Waterbody Map Book
CL ROW

COUNTY:	VALLEY	**DRAWN BY:**	CW
STATE:	MT	**CHECKED BY:**	GS

REV. NO.:	REVISION	DATE
0	ISSUED FOR REVIEW	2020-05-15

DATE:	05-15-2020	**PROJECTION:**	NAD83 | UTM 13

PREPARED BY:

exp Energy Services Inc.

t: +1.713.439.3600 | f: +1.713.963.9085
1800 West Loop South, Suite 850
Houston, TX 77027
U.S.A.

www.exp.com

• BUILDINGS • EARTH & ENVIRONMENT • ENERGY •
• INDUSTRIAL • INFRASTRUCTURE • SUSTAINABILITY •

DWG:	0801-06-018	**SHEET:**	53

Notes:

The map legend can be found on the map book cover sheet at the front of Attachment B.

Basemap displays USGS Topographic

Imagery source: http://www.fsa.usda.gov

Keystone XL Project

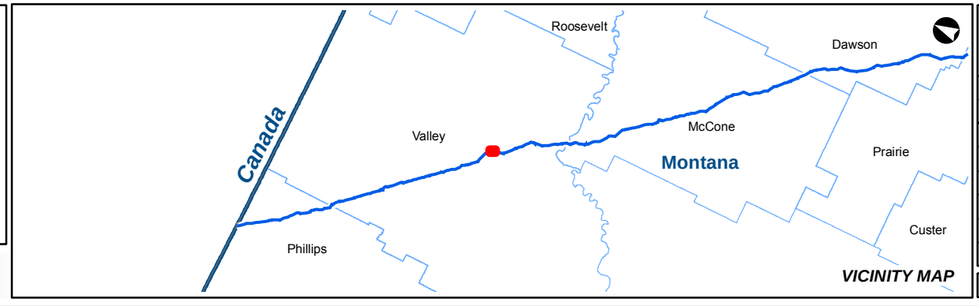

KEYSTONE XL PROJECT

MT Wetland/Waterbody Map Book
CL ROW

COUNTY:	VALLEY	**DRAWN BY:**	CW
STATE:	MT	**CHECKED BY:**	GS

REV. NO.:	REVISION	DATE
0	ISSUED FOR REVIEW	2020-05-15

DATE:	05-15-2020	**PROJECTION:**	NAD83 | UTM 13

PREPARED BY:

exp Energy Services Inc.

t: +1.713.439.3600 | f: +1.713.963.9085
1800 West Loop South, Suite 850
Houston, TX 77027
U.S.A.
www.exp.com

• BUILDINGS • EARTH & ENVIRONMENT • ENERGY •
• INDUSTRIAL • INFRASTRUCTURE • SUSTAINABILITY •

DWG:	0801-06-018	**SHEET:**	53

Notes:

The map legend can be found on the map book cover sheet at the front of Attachment B.

Imagery depicts field conditions for MT 2017, SD/NE 2018

Imagery source: http://www.fsa.usda.gov

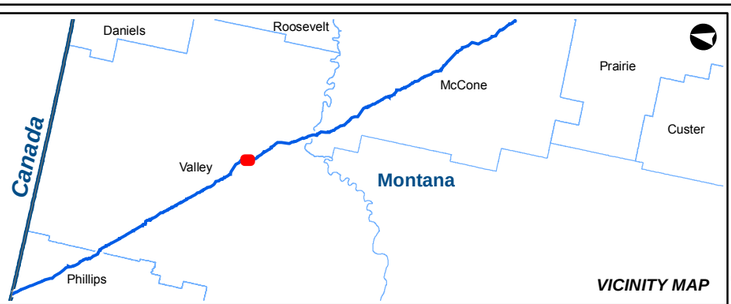

VICINITY MAP

KEYSTONE XL PROJECT

MT Wetland/Waterbody Map Book
CL ROW

COUNTY:	VALLEY	***DRAWN BY:***	CW
STATE:	MT	***CHECKED BY:***	GS

REV. NO.:	***REVISION***	***DATE***
0	ISSUED FOR REVIEW	2020-05-15

DATE:	05-15-2020	***PROJECTION:***	NAD83 | UTM 13

PREPARED BY:

exp Energy Services Inc.

t: +1.713.439.3600 | f: +1.713.963.9085
1800 West Loop South, Suite 850
Houston, TX 77027
U.S.A.

www.exp.com

• BUILDINGS • EARTH & ENVIRONMENT • ENERGY •
• INDUSTRIAL • INFRASTRUCTURE • SUSTAINABILITY •

DWG:	0801-06-018	***SHEET:***	54

Keystone XL Project

Notes:

The map legend can be found on the map book cover sheet at the front of Attachment B.

Basemap displays USGS Topographic

Imagery source: http://www.fsa.usda.gov

Keystone XL Project

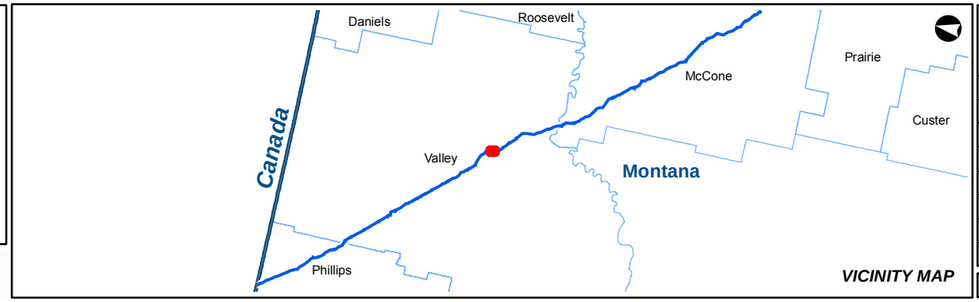

KEYSTONE XL PROJECT
MT Wetland/Waterbody Map Book
CL ROW

COUNTY:	VALLEY	***DRAWN BY:***	CW
STATE:	MT	***CHECKED BY:***	GS

REV. NO.:	***REVISION***	***DATE***
0	ISSUED FOR REVIEW	2020-05-15

DATE:	05-15-2020	***PROJECTION:***	NAD83 | UTM 13

PREPARED BY:
exp Energy Services Inc.
t: +1.713.439.3600 | f: +1.713.963.9085
1800 West Loop South, Suite 850
Houston, TX 77027
U.S.A.
www.exp.com

• BUILDINGS • EARTH & ENVIRONMENT • ENERGY •
• INDUSTRIAL • INFRASTRUCTURE • SUSTAINABILITY •

DWG:	0801-06-018	***SHEET:***	54

Notes:

The map legend can be found on the map book cover sheet at the front of Attachment B.

Imagery depicts field conditions for MT 2017, SD/NE 2018

Imagery source: http://www.fsa.usda.gov

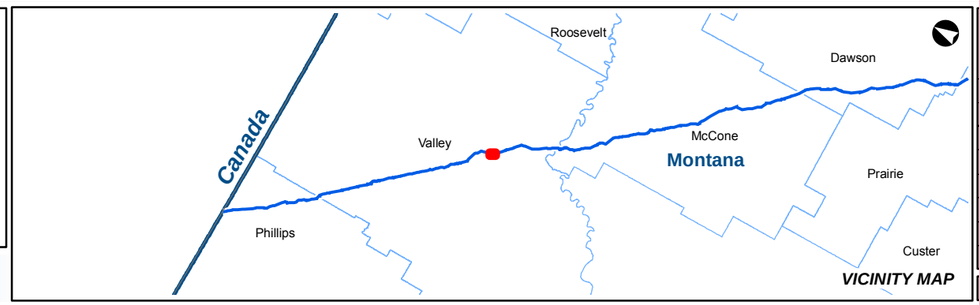

KEYSTONE XL PROJECT

MT Wetland/Waterbody Map Book
CL ROW

COUNTY:	VALLEY	***DRAWN BY:***	CW
STATE:	MT	***CHECKED BY:***	GS

REV. NO.:	***REVISION***	***DATE***
0	ISSUED FOR REVIEW	2020-05-15

DATE:	05-15-2020	***PROJECTION:***	NAD83 | UTM 13

PREPARED BY:

exp Energy Services Inc.

t: +1.713.439.3600 | f: +1.713.963.9085
1800 West Loop South, Suite 850
Houston, TX 77027
U.S.A.

www.exp.com

• BUILDINGS • EARTH & ENVIRONMENT • ENERGY •
• INDUSTRIAL • INFRASTRUCTURE • SUSTAINABILITY •

DWG:	0801-06-018	***SHEET:***	55

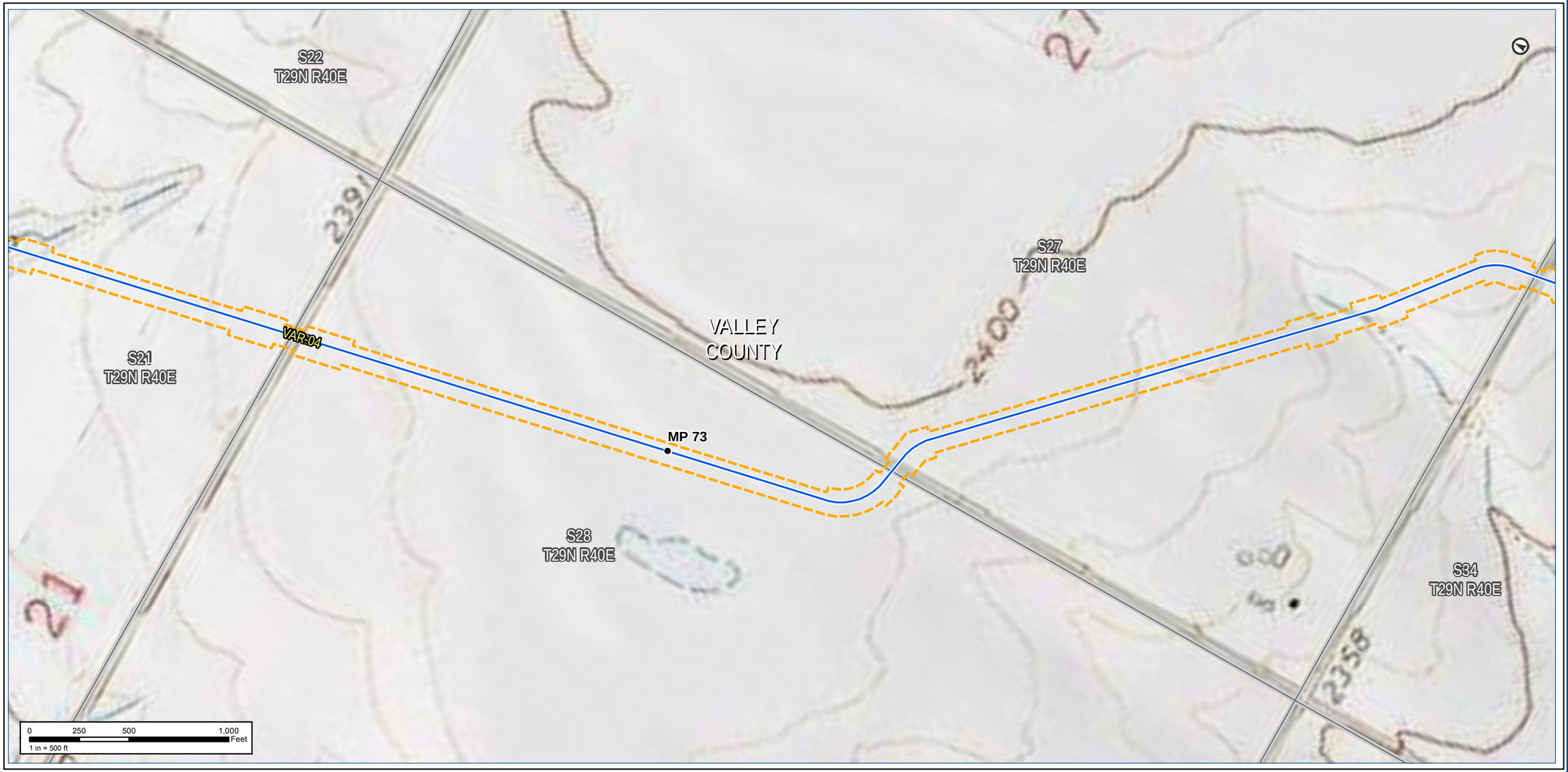

Notes:

The map legend can be found on the map book cover sheet at the front of Attachment B.

Basemap displays USGS Topographic

Imagery source: http://www.fsa.usda.gov

Keystone XL Project

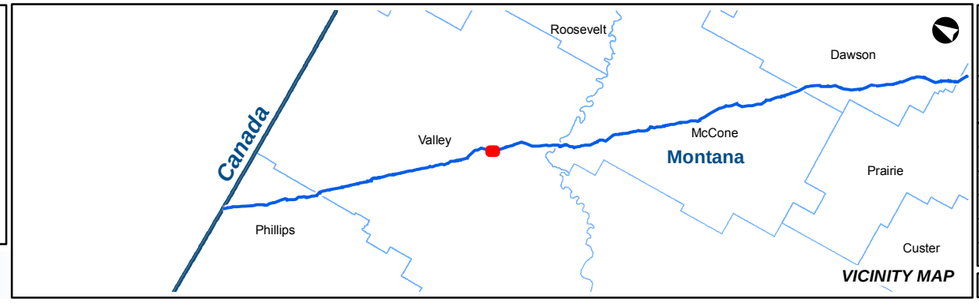

KEYSTONE XL PROJECT
MT Wetland/Waterbody Map Book
CL ROW

COUNTY:	VALLEY	**DRAWN BY:**	CW
STATE:	MT	**CHECKED BY:**	GS

REV. NO.:	REVISION	DATE
0	ISSUED FOR REVIEW	2020-05-15

DATE:	05-15-2020	**PROJECTION:**	NAD83 | UTM 13

PREPARED BY:
exp Energy Services Inc.
t: +1.713.439.3600 | f: +1.713.963.9085
1800 West Loop South, Suite 850
Houston, TX 77027
U.S.A.
www.exp.com

• BUILDINGS • EARTH & ENVIRONMENT • ENERGY •
• INDUSTRIAL • INFRASTRUCTURE • SUSTAINABILITY •

DWG:	0801-06-018	**SHEET:**	55

S27
T29N R40E

S34
T29N R40E

VALLEY
COUNTY

S35
T29N R40E

MP
74

MP
75

S1
T28N R40E

0 250 500 1,000 Feet
1 in = 500 ft

Notes:

The map legend can be found on the map book cover sheet at the front of Attachment B.

Imagery depicts field conditions for MT 2017, SD/NE 2018

Imagery source: http://www.fsa.usda.gov

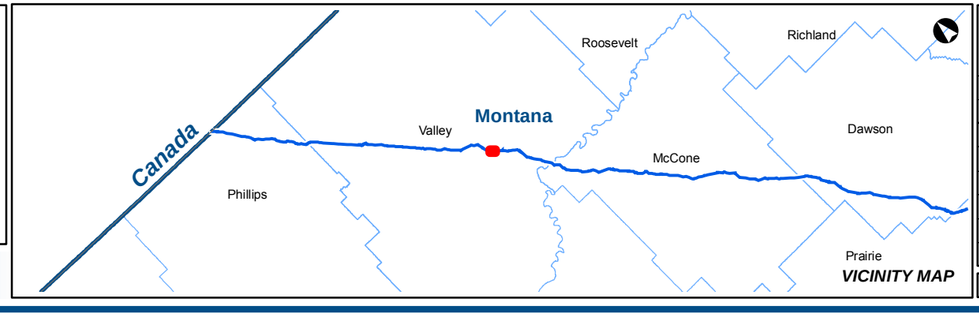

VICINITY MAP

Keystone XL Project

KEYSTONE XL PROJECT

MT Wetland/Waterbody Map Book
CL ROW

COUNTY:	VALLEY	***DRAWN BY:***	CW
STATE:	MT	***CHECKED BY:***	GS

REV. NO.:	***REVISION***	***DATE***
0	ISSUED FOR REVIEW	2020-05-15

DATE:	05-15-2020	***PROJECTION:***	NAD83 | UTM 13

PREPARED BY:

exp Energy Services Inc.

t: +1.713.439.3600 | f: +1.713.963.9085
1800 West Loop South, Suite 850
Houston, TX 77027
U.S.A.

www.exp.com

• BUILDINGS • EARTH & ENVIRONMENT • ENERGY •
• INDUSTRIAL • INFRASTRUCTURE • SUSTAINABILITY •

DWG:	0801-06-018	***SHEET:***	56

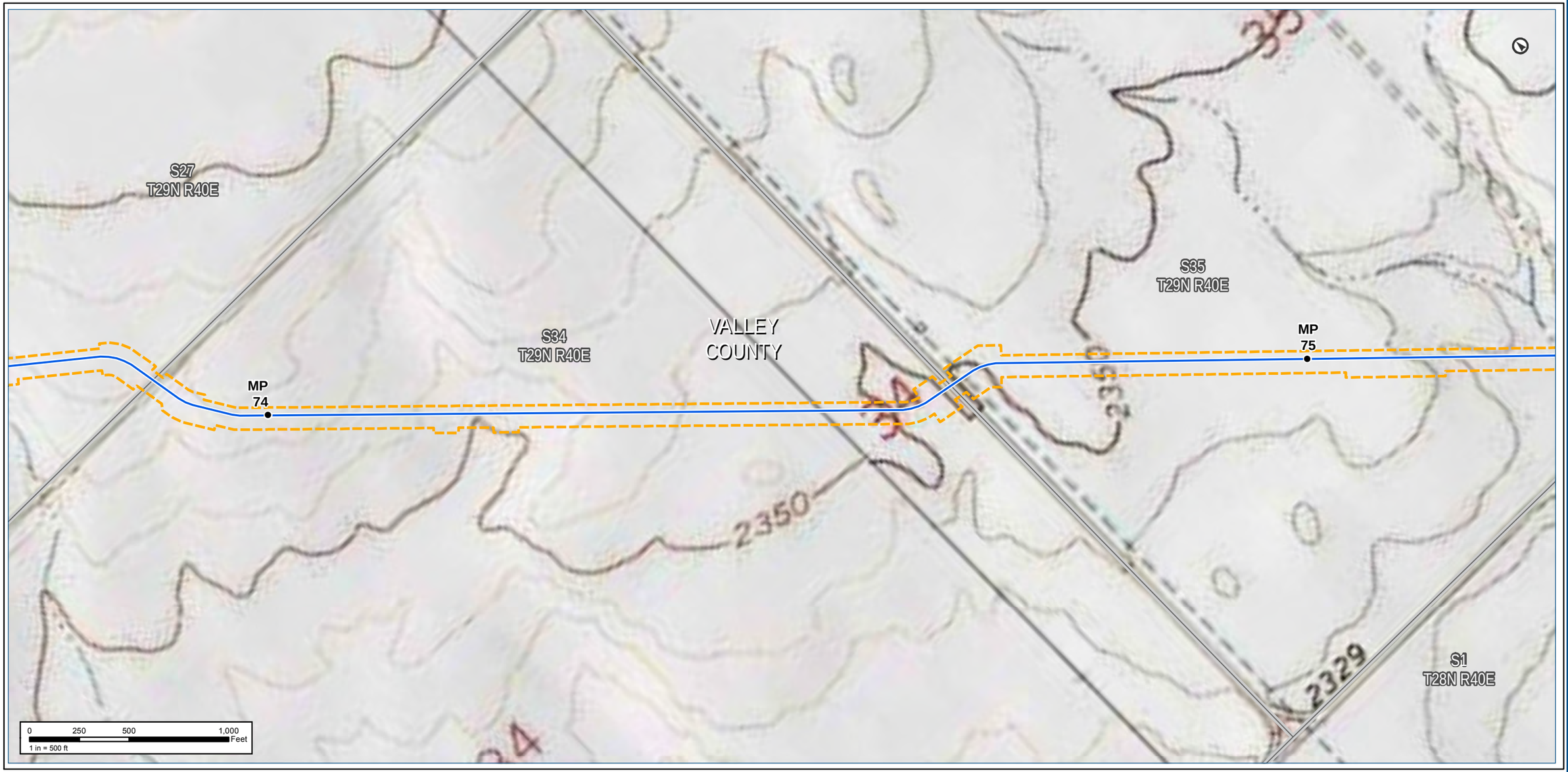

Notes:

The map legend can be found on the map book cover sheet at the front of Attachment B.

Basemap displays USGS Topographic

Imagery source: http://www.fsa.usda.gov

Keystone XL Project

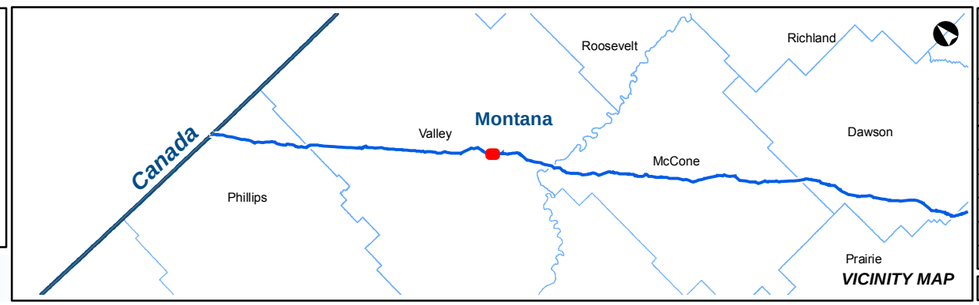

VICINITY MAP

KEYSTONE XL PROJECT

MT Wetland/Waterbody Map Book
CL ROW

COUNTY:	VALLEY	***DRAWN BY:***	CW
STATE:	MT	***CHECKED BY:***	GS

REV. NO.:	***REVISION***	***DATE***
0	ISSUED FOR REVIEW	2020-05-15

DATE:	05-15-2020	***PROJECTION:***	NAD83 | UTM 13

PREPARED BY:

exp Energy Services Inc.

t: +1.713.439.3600 | f: +1.713.963.9085
1800 West Loop South, Suite 850
Houston, TX 77027
U.S.A.

www.exp.com

• BUILDINGS • EARTH & ENVIRONMENT • ENERGY •
• INDUSTRIAL • INFRASTRUCTURE • SUSTAINABILITY •

DWG:	0801-06-018	***SHEET:***	56

Notes:

The map legend can be found on the map book cover sheet at the front of Attachment B.

Imagery depicts field conditions for MT 2017, SD/NE 2018

Imagery source: http://www.fsa.usda.gov

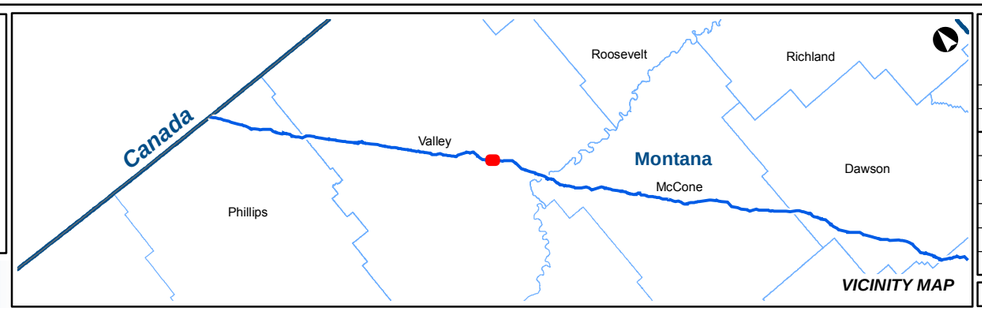

KEYSTONE XL PROJECT

MT Wetland/Waterbody Map Book
CL ROW

COUNTY:	VALLEY	***DRAWN BY:***	CW
STATE:	MT	***CHECKED BY:***	GS

REV. NO.:	***REVISION***	***DATE***
0	ISSUED FOR REVIEW	2020-05-15

DATE:	05-15-2020	***PROJECTION:***	NAD83 | UTM 13

PREPARED BY:

exp Energy Services Inc.

t: +1.713.439.3600 | f: +1.713.963.9085
1800 West Loop South, Suite 850
Houston, TX 77027
U.S.A.

www.exp.com

• BUILDINGS • EARTH & ENVIRONMENT • ENERGY •
• INDUSTRIAL • INFRASTRUCTURE • SUSTAINABILITY •

DWG:	0801-06-018	***SHEET:***	57

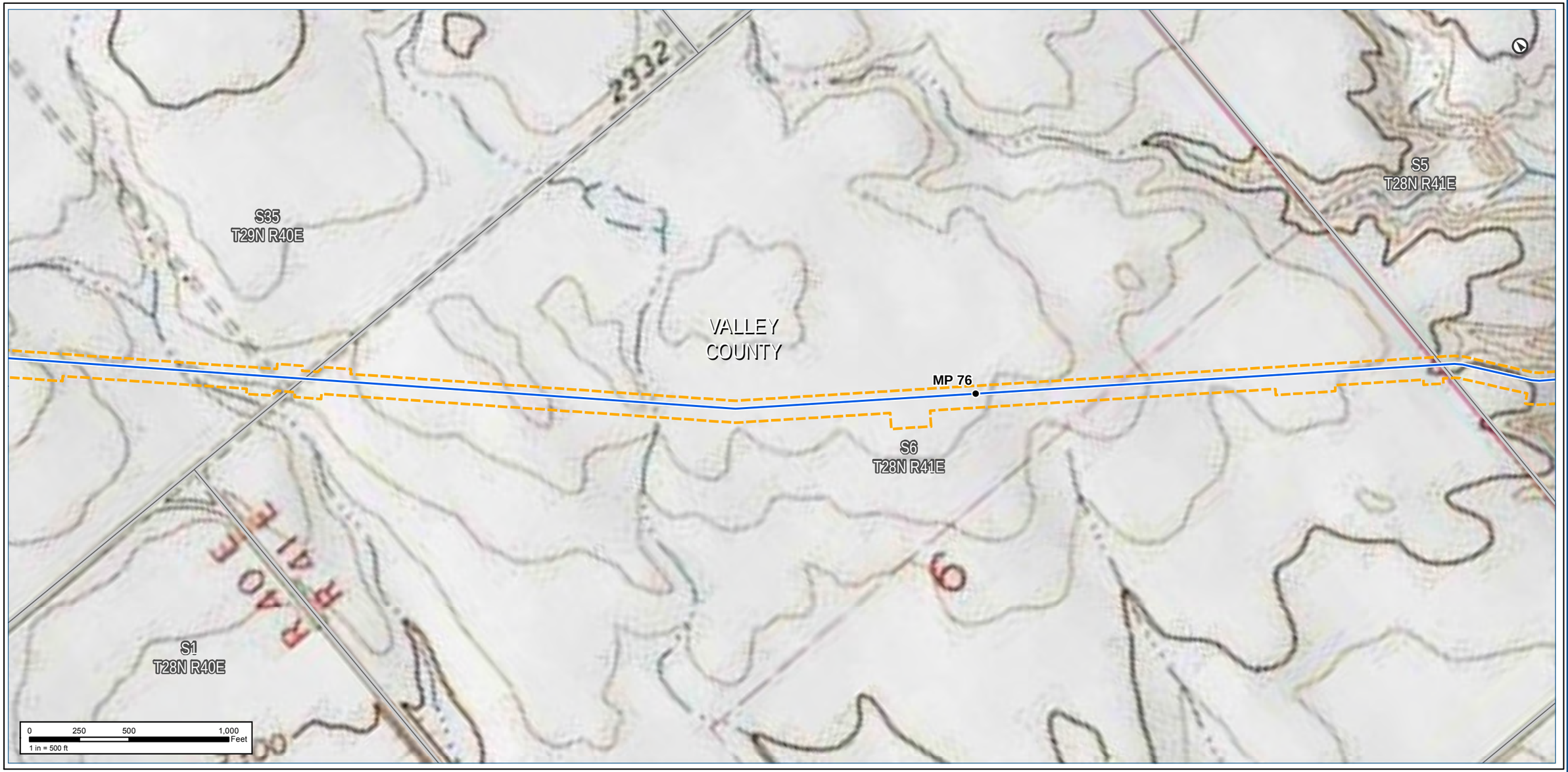

Notes:

The map legend can be found on the map book cover sheet at the front of Attachment B.

Basemap displays USGS Topographic

Imagery source: http://www.fsa.usda.gov

Keystone XL Project

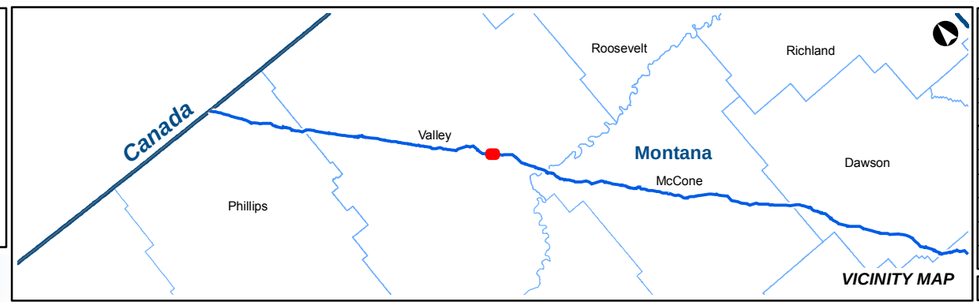

KEYSTONE XL PROJECT

MT Wetland/Waterbody Map Book
CL ROW

COUNTY:	VALLEY	***DRAWN BY:***	CW
STATE:	MT	***CHECKED BY:***	GS

REV. NO.:	***REVISION***	***DATE***
0	ISSUED FOR REVIEW	2020-05-15

DATE:	05-15-2020	***PROJECTION:***	NAD83 | UTM 13
DWG:	0801-06-018	***SHEET:***	57

PREPARED BY:

exp Energy Services Inc.

t: +1.713.439.3600 | f: +1.713.963.9085
1800 West Loop South, Suite 850
Houston, TX 77027
U.S.A.

www.exp.com

• BUILDINGS • EARTH & ENVIRONMENT • ENERGY •
• INDUSTRIAL • INFRASTRUCTURE • SUSTAINABILITY •

Notes:

The map legend can be found on the map book cover sheet at the front of Attachment B.

Imagery depicts field conditions for MT 2017, SD/NE 2018

Imagery source: http://www.fsa.usda.gov

Keystone XL Project

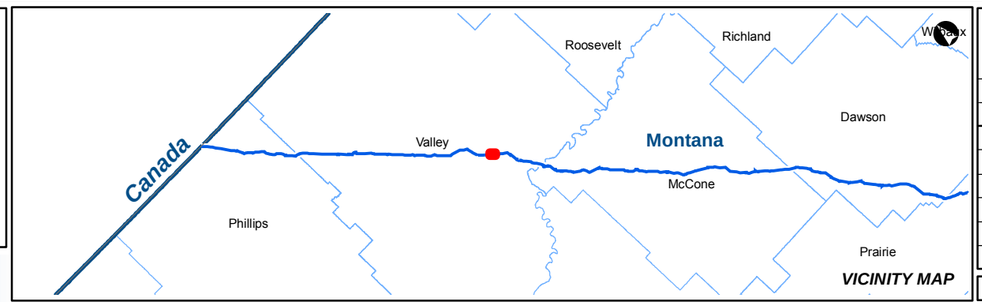

KEYSTONE XL PROJECT

MT Wetland/Waterbody Map Book
CL ROW

COUNTY:	VALLEY	***DRAWN BY:***	CW
STATE:	MT	***CHECKED BY:***	GS

REV. NO.:	***REVISION***	***DATE***
0	ISSUED FOR REVIEW	2020-05-15

DATE:	05-15-2020	***PROJECTION:***	NAD83 | UTM 13
DWG:	0801-06-018	***SHEET:***	58

PREPARED BY:

exp Energy Services Inc.

t: +1.713.439.3600 | f: +1.713.963.9085
1800 West Loop South, Suite 850
Houston, TX 77027
U.S.A.

www.exp.com

• BUILDINGS • EARTH & ENVIRONMENT • ENERGY •
• INDUSTRIAL • INFRASTRUCTURE • SUSTAINABILITY •

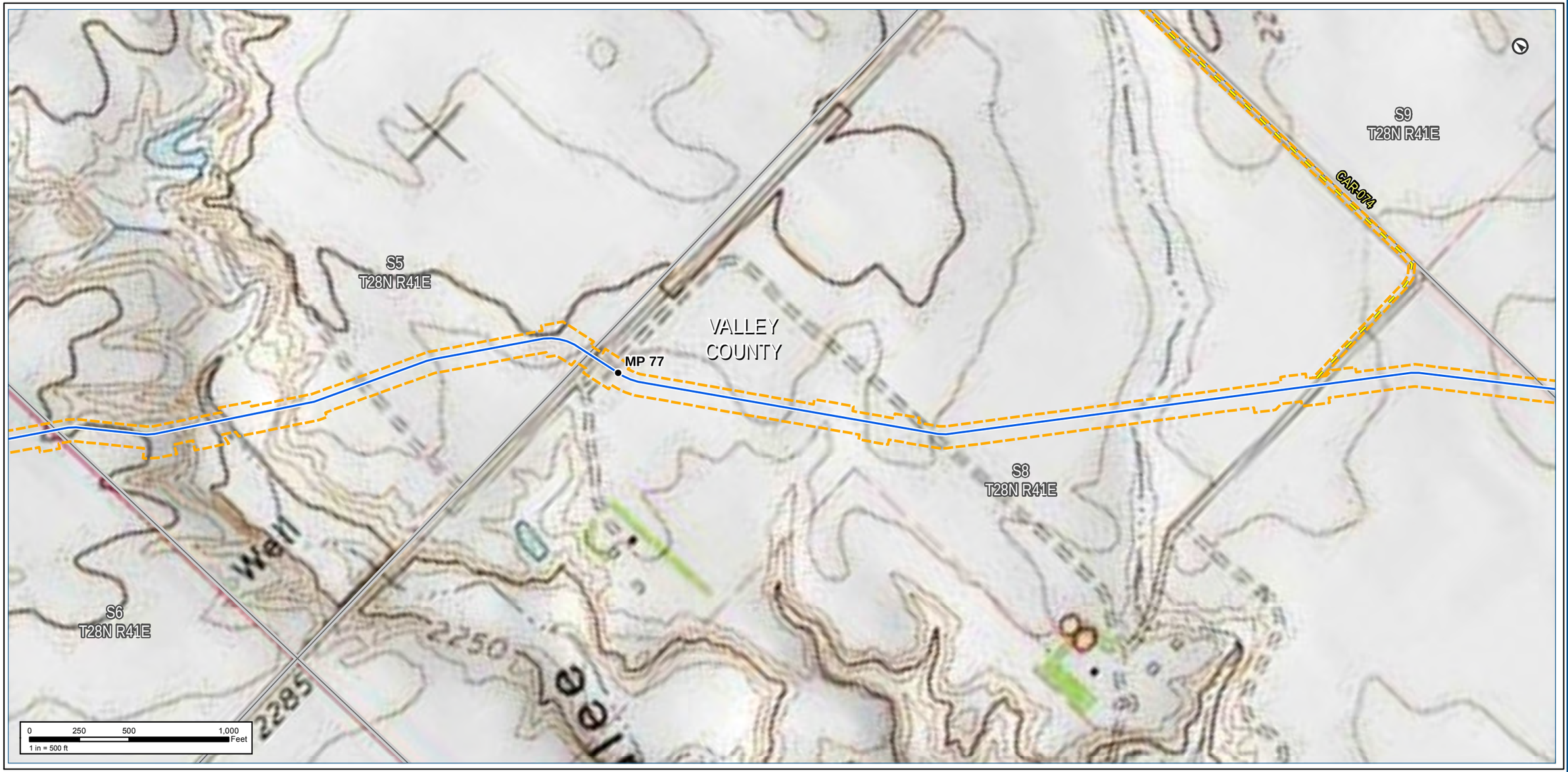

Notes:

The map legend can be found on the map book cover sheet at the front of Attachment B.

Basemap displays USGS Topographic

Imagery source: http://www.fsa.usda.gov

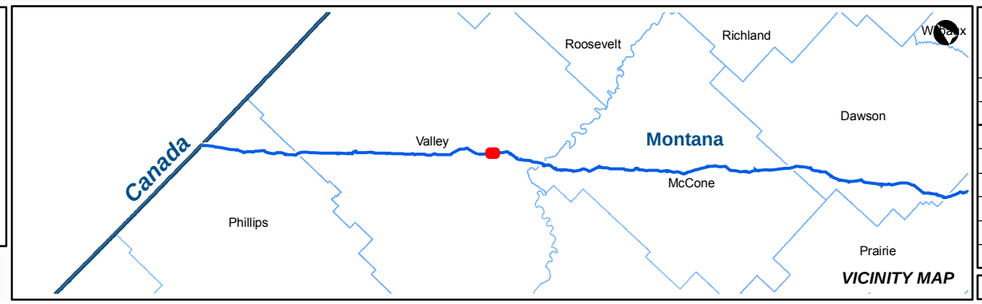

KEYSTONE XL PROJECT

MT Wetland/Waterbody Map Book
CL ROW

COUNTY:	VALLEY	***DRAWN BY:***	CW
STATE:	MT	***CHECKED BY:***	GS

REV. NO.:	***REVISION***	***DATE***
0	ISSUED FOR REVIEW	2020-05-15

DATE:	05-15-2020	***PROJECTION:***	NAD83 | UTM 13
DWG:	0801-06-018	***SHEET:***	58

PREPARED BY:

exp Energy Services Inc.

t: +1.713.439.3600 | f: +1.713.963.9085
1800 West Loop South, Suite 850
Houston, TX 77027
U.S.A.

www.exp.com

• BUILDINGS • EARTH & ENVIRONMENT • ENERGY •
• INDUSTRIAL • INFRASTRUCTURE • SUSTAINABILITY •

Notes:

The map legend can be found on the map book cover sheet at the front of Attachment B.

Imagery depicts field conditions for MT 2017, SD/NE 2018

Imagery source: http://www.fsa.usda.gov

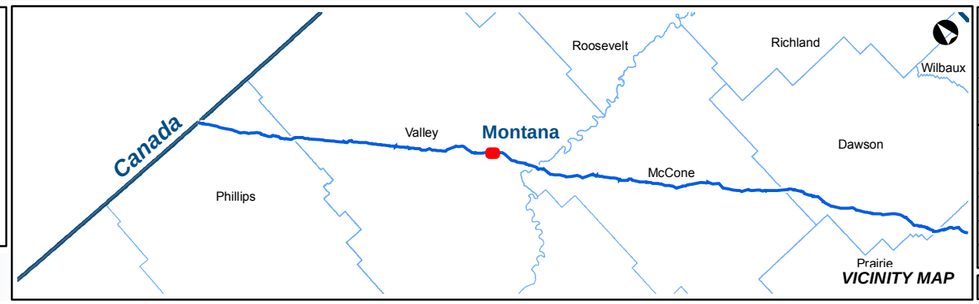

VICINITY MAP

KEYSTONE XL PROJECT

MT Wetland/Waterbody Map Book
CL ROW

COUNTY:	VALLEY	***DRAWN BY:***	CW
STATE:	MT	***CHECKED BY:***	GS

REV. NO.:	***REVISION***	***DATE***
0	ISSUED FOR REVIEW	2020-05-15

DATE:	05-15-2020	***PROJECTION:***	NAD83 | UTM 13

PREPARED BY:

exp Energy Services Inc.

t: +1.713.439.3600 | f: +1.713.963.9085
1800 West Loop South, Suite 850
Houston, TX 77027
U.S.A.

www.exp.com

• BUILDINGS • EARTH & ENVIRONMENT • ENERGY •
• INDUSTRIAL • INFRASTRUCTURE • SUSTAINABILITY •

DWG:	0801-06-018	***SHEET:***	59

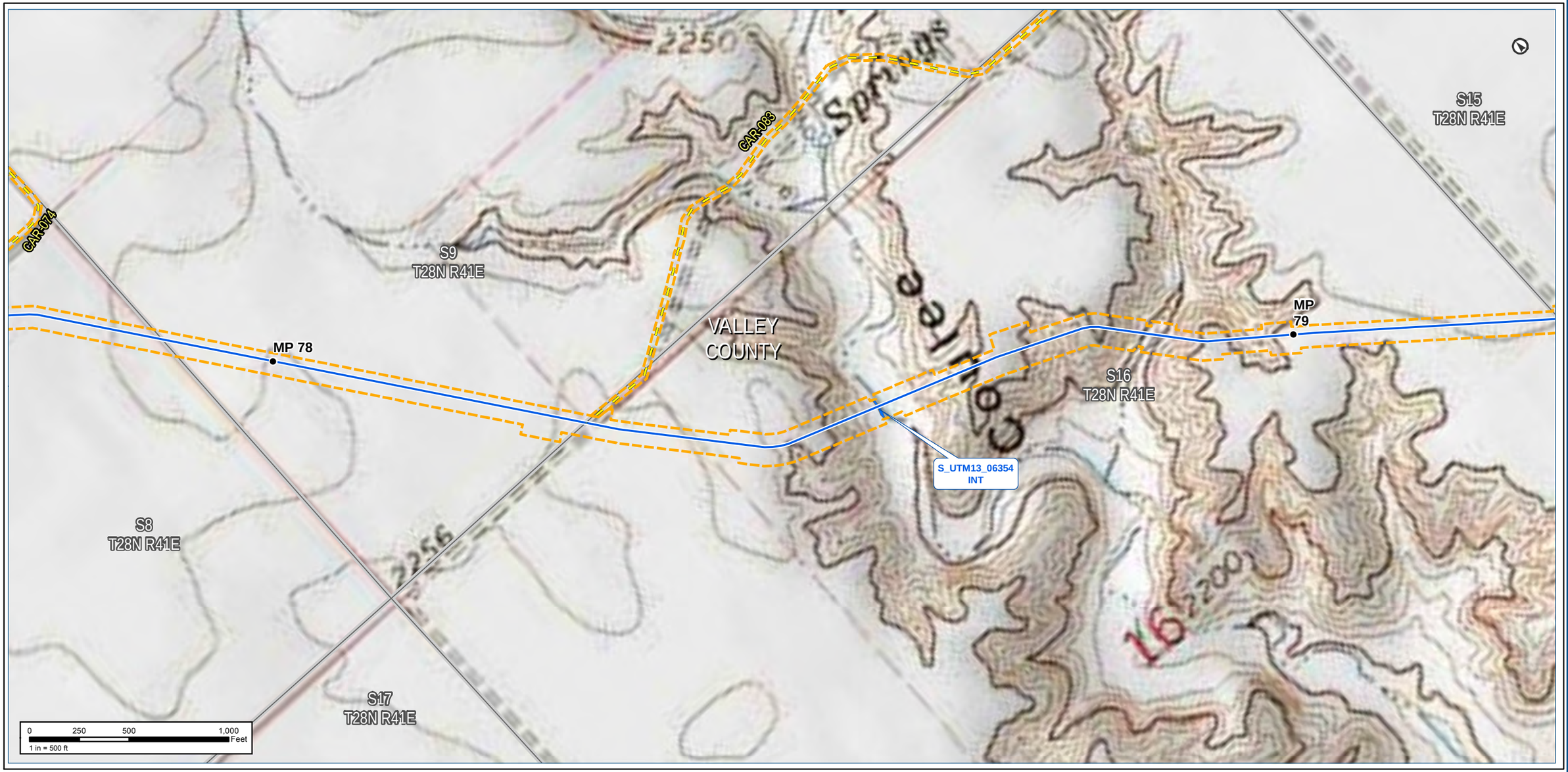

Notes:

The map legend can be found on the map book cover sheet at the front of Attachment B.

Basemap displays USGS Topographic

Imagery source: http://www.fsa.usda.gov

Keystone XL Project

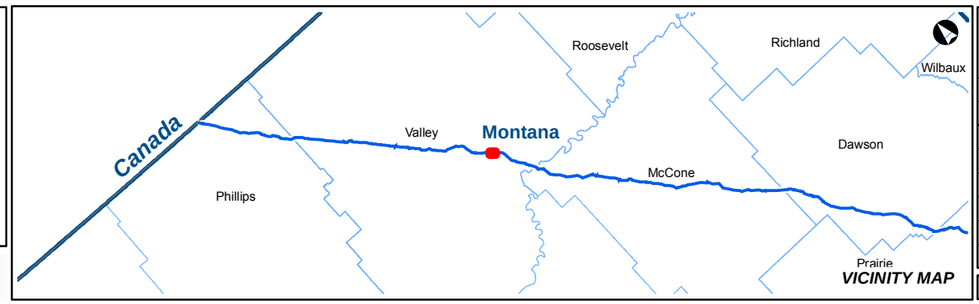

VICINITY MAP

KEYSTONE XL PROJECT

MT Wetland/Waterbody Map Book
CL ROW

COUNTY:	VALLEY	***DRAWN BY:***	CW
STATE:	MT	***CHECKED BY:***	GS

REV. NO.:	***REVISION***	***DATE***
0	ISSUED FOR REVIEW	2020-05-15

DATE:	05-15-2020	***PROJECTION:***	NAD83 | UTM 13

PREPARED BY:

exp Energy Services Inc.

t: +1.713.439.3600 | f: +1.713.963.9085
1800 West Loop South, Suite 850
Houston, TX 77027
U.S.A.

www.exp.com

• BUILDINGS • EARTH & ENVIRONMENT • ENERGY •
• INDUSTRIAL • INFRASTRUCTURE • SUSTAINABILITY •

DWG:	0801-06-018	***SHEET:***	59

Notes:

The map legend can be found on the map book cover sheet at the front of Attachment B.

Imagery depicts field conditions for MT 2017, SD/NE 2018

Imagery source: http://www.fsa.usda.gov

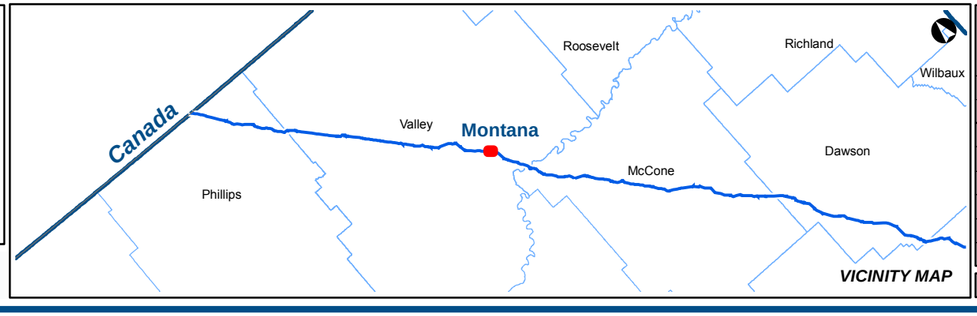

KEYSTONE XL PROJECT

MT Wetland/Waterbody Map Book
CL ROW

COUNTY:	VALLEY	**DRAWN BY:**	CW
STATE:	MT	**CHECKED BY:**	GS

REV. NO.:	REVISION	DATE
0	ISSUED FOR REVIEW	2020-05-15

DATE:	05-15-2020	**PROJECTION:**	NAD83 | UTM 13

PREPARED BY:

exp Energy Services Inc.

t: +1.713.439.3600 | f: +1.713.963.9085
1800 West Loop South, Suite 850
Houston, TX 77027
U.S.A.

www.exp.com

• BUILDINGS • EARTH & ENVIRONMENT • ENERGY •
• INDUSTRIAL • INFRASTRUCTURE • SUSTAINABILITY •

DWG:	0801-06-018	**SHEET:**	60

Notes:

The map legend can be found on the map book cover sheet at the front of Attachment B.

Basemap displays USGS Topographic

Imagery source: http://www.fsa.usda.gov

Keystone XL Project

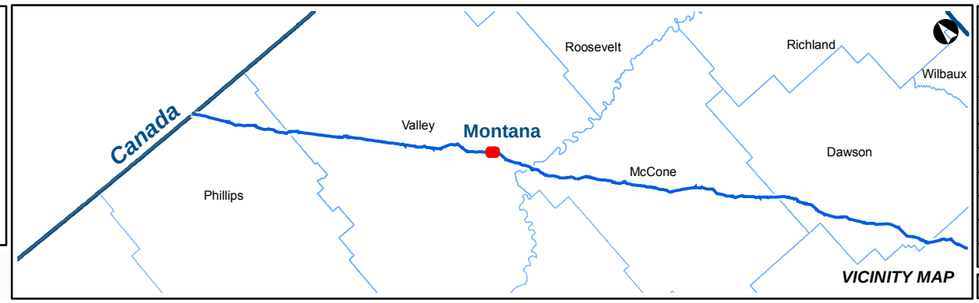

KEYSTONE XL PROJECT

MT Wetland/Waterbody Map Book
CL ROW

COUNTY:	VALLEY	***DRAWN BY:***	CW
STATE:	MT	***CHECKED BY:***	GS

REV. NO.:	***REVISION***	***DATE***
0	ISSUED FOR REVIEW	2020-05-15

DATE:	05-15-2020	***PROJECTION:***	NAD83 | UTM 13

PREPARED BY:

exp Energy Services Inc.

t: +1.713.439.3600 | f: +1.713.963.9085
1800 West Loop South, Suite 850
Houston, TX 77027
U.S.A.

www.exp.com

• BUILDINGS • EARTH & ENVIRONMENT • ENERGY •
• INDUSTRIAL • INFRASTRUCTURE • SUSTAINABILITY •

DWG:	0801-06-018	***SHEET:***	60

Notes:

The map legend can be found on the map book cover sheet at the front of Attachment B.

Imagery depicts field conditions for MT 2017, SD/NE 2018

Imagery source: http://www.fsa.usda.gov

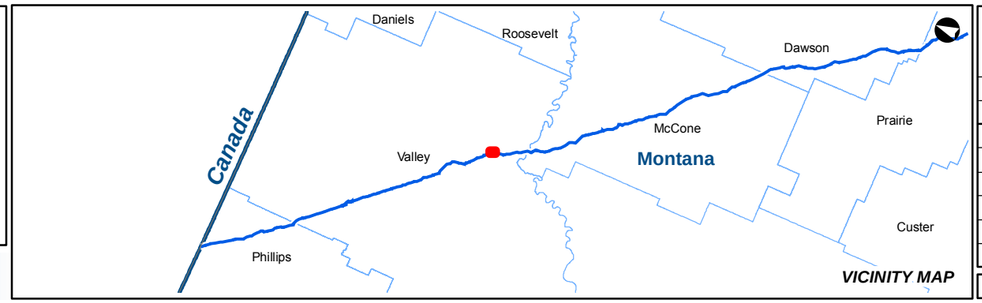

KEYSTONE XL PROJECT

MT Wetland/Waterbody Map Book
CL ROW

COUNTY:	VALLEY	**DRAWN BY:**	CW
STATE:	MT	**CHECKED BY:**	GS

REV. NO.:	REVISION	DATE
0	ISSUED FOR REVIEW	2020-05-15

DATE:	05-15-2020	**PROJECTION:**	NAD83 | UTM 13

PREPARED BY:

exp Energy Services Inc.

t: +1.713.439.3600 | f: +1.713.963.9085
1800 West Loop South, Suite 850
Houston, TX 77027
U.S.A.

www.exp.com

• BUILDINGS • EARTH & ENVIRONMENT • ENERGY •
• INDUSTRIAL • INFRASTRUCTURE • SUSTAINABILITY •

DWG:	0801-06-018	**SHEET:**	61

Keystone XL Project

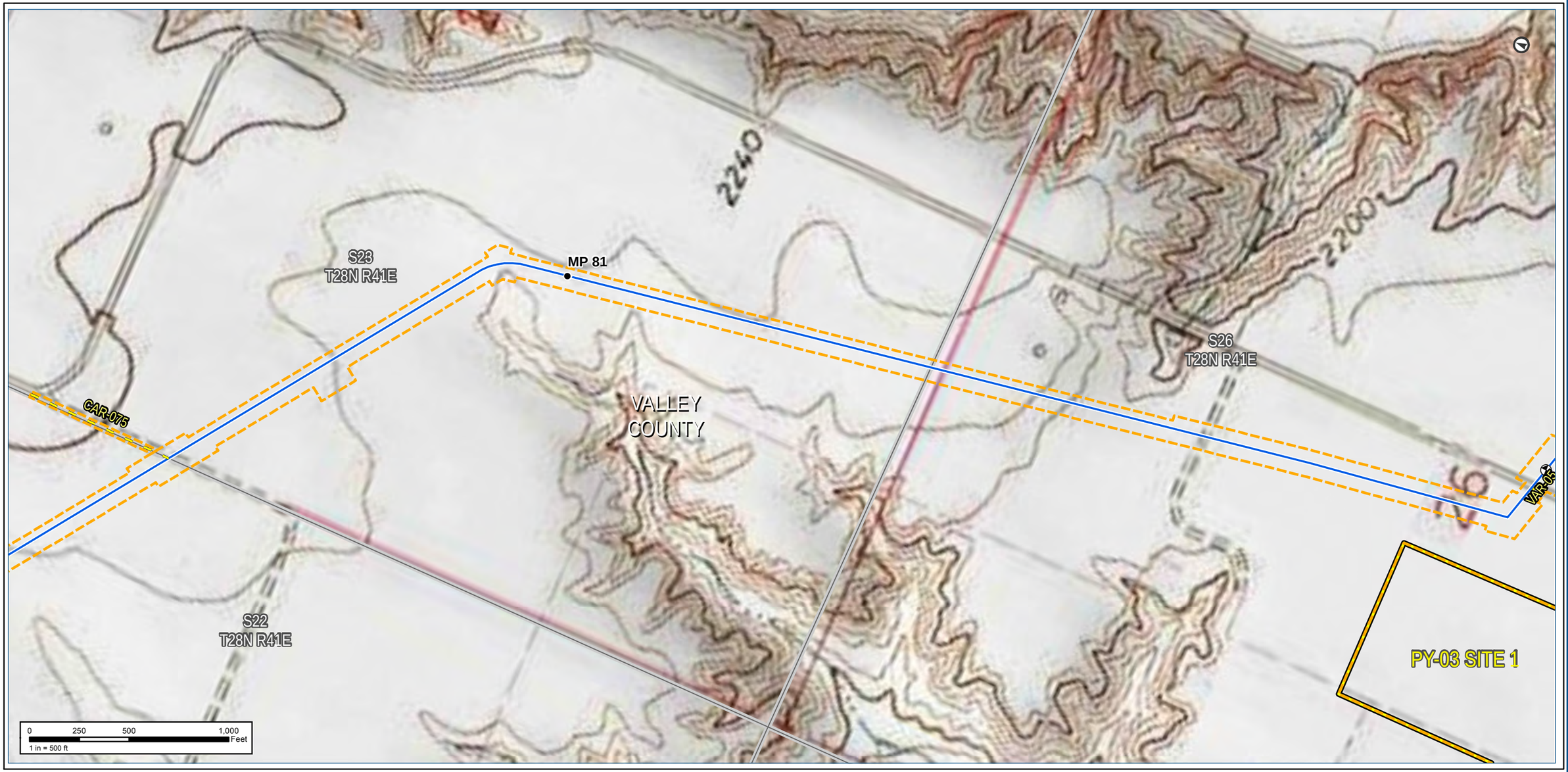

Notes:

The map legend can be found on the map book cover sheet at the front of Attachment B.

Basemap displays USGS Topographic

Imagery source: http://www.fsa.usda.gov

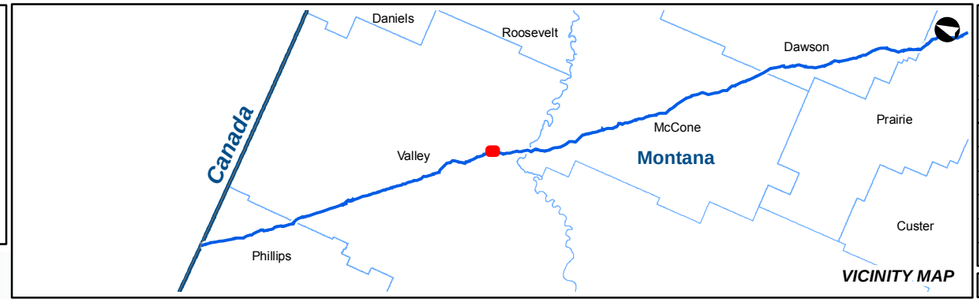

KEYSTONE XL PROJECT

MT Wetland/Waterbody Map Book
CL ROW

COUNTY:	VALLEY	**DRAWN BY:**	CW
STATE:	MT	**CHECKED BY:**	GS

REV. NO.:	REVISION	DATE
0	ISSUED FOR REVIEW	2020-05-15

DATE:	05-15-2020	**PROJECTION:**	NAD83 | UTM 13

PREPARED BY:
exp Energy Services Inc.
t: +1.713.439.3600 | f: +1.713.963.9085
1800 West Loop South, Suite 850
Houston, TX 77027
U.S.A.
www.exp.com

• BUILDINGS • EARTH & ENVIRONMENT • ENERGY •
• INDUSTRIAL • INFRASTRUCTURE • SUSTAINABILITY •

DWG:	0801-06-018	**SHEET:**	61

Notes:

The map legend can be found on the map book cover sheet at the front of Attachment B.

Imagery depicts field conditions for MT 2017, SD/NE 2018

Imagery source: http://www.fsa.usda.gov

Keystone XL Project

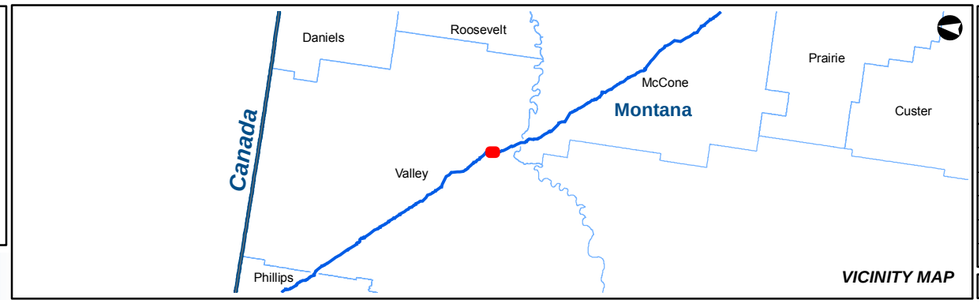

VICINITY MAP

KEYSTONE XL PROJECT

MT Wetland/Waterbody Map Book
CL ROW

COUNTY:	VALLEY	***DRAWN BY:***	CW
STATE:	MT	***CHECKED BY:***	GS

REV. NO.:	***REVISION***	***DATE***
0	ISSUED FOR REVIEW	2020-05-15

DATE:	05-15-2020	***PROJECTION:***	NAD83 | UTM 13

PREPARED BY:

exp Energy Services Inc.

t: +1.713.439.3600 | f: +1.713.963.9085
1800 West Loop South, Suite 850
Houston, TX 77027
U.S.A.

www.exp.com

• BUILDINGS • EARTH & ENVIRONMENT • ENERGY •
• INDUSTRIAL • INFRASTRUCTURE • SUSTAINABILITY •

DWG:	0801-06-018	***SHEET:***	62

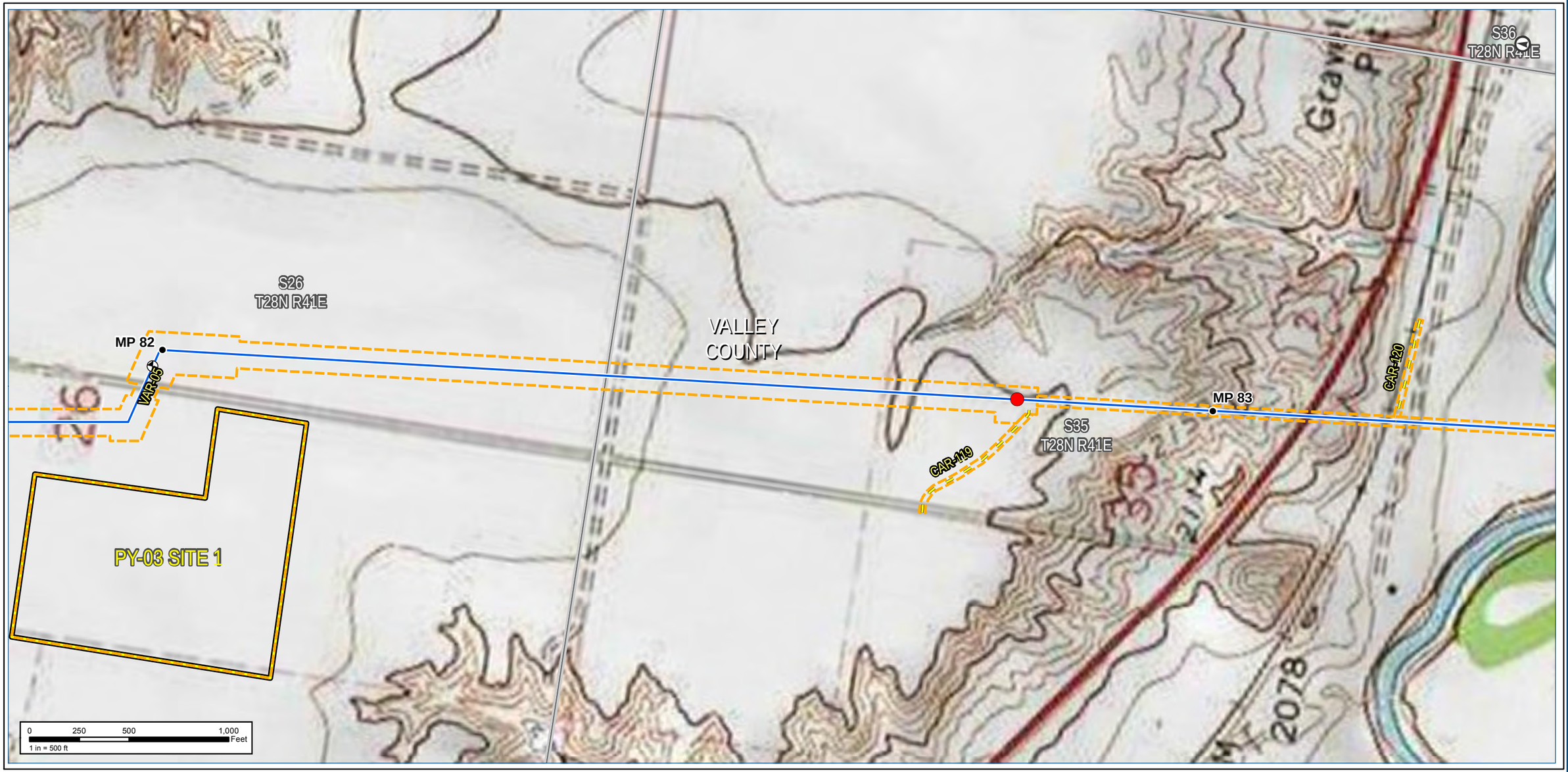

Notes:

The map legend can be found on the map book cover sheet at the front of Attachment B.

Basemap displays USGS Topographic

Imagery source: http://www.fsa.usda.gov

Keystone XL Project

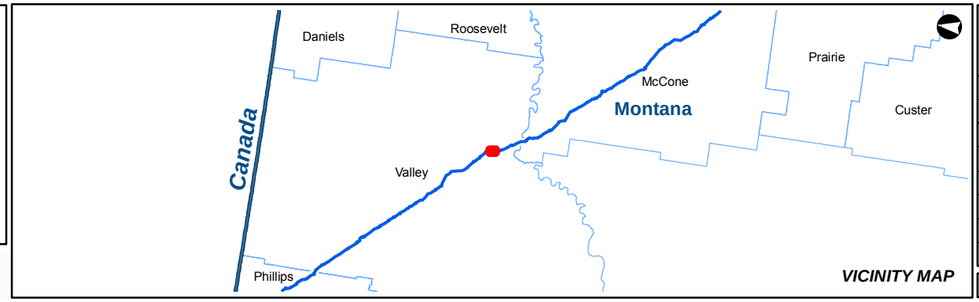

VICINITY MAP

KEYSTONE XL PROJECT

MT Wetland/Waterbody Map Book
CL ROW

COUNTY:	VALLEY	***DRAWN BY:***	CW
STATE:	MT	***CHECKED BY:***	GS

REV. NO.:	***REVISION***	***DATE***
0	ISSUED FOR REVIEW	2020-05-15

DATE:	05-15-2020	***PROJECTION:***	NAD83 | UTM 13

PREPARED BY:

exp Energy Services Inc.

t: +1.713.439.3600 | f: +1.713.963.9085
1800 West Loop South, Suite 850
Houston, TX 77027
U.S.A.

www.exp.com

• BUILDINGS • EARTH & ENVIRONMENT • ENERGY •
• INDUSTRIAL • INFRASTRUCTURE • SUSTAINABILITY •

DWG:	0801-06-018	***SHEET:***	62

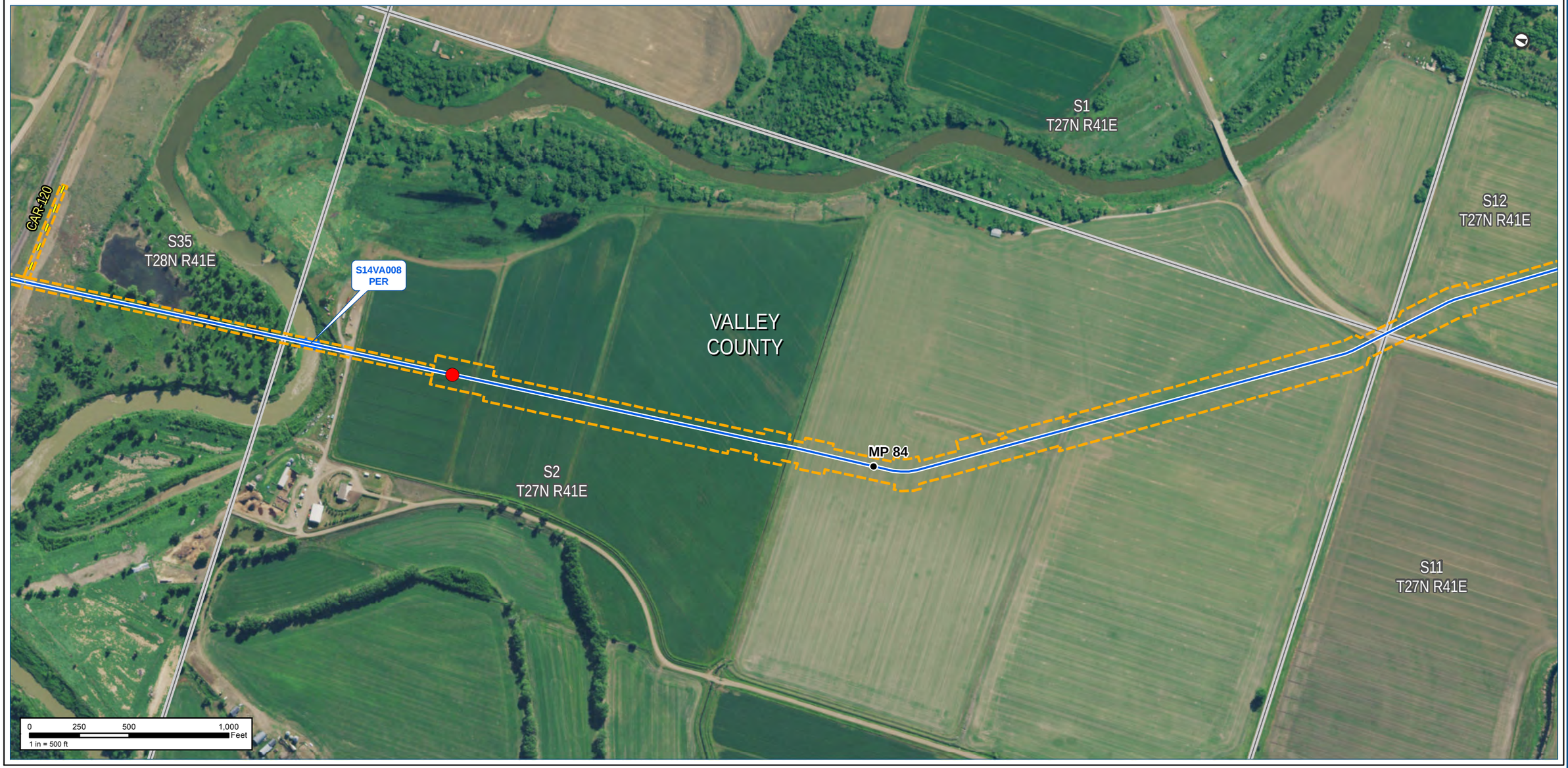

Notes:

The map legend can be found on the map book cover sheet at the front of Attachment B.

Imagery depicts field conditions for MT 2017, SD/NE 2018

Imagery source: http://www.fsa.usda.gov

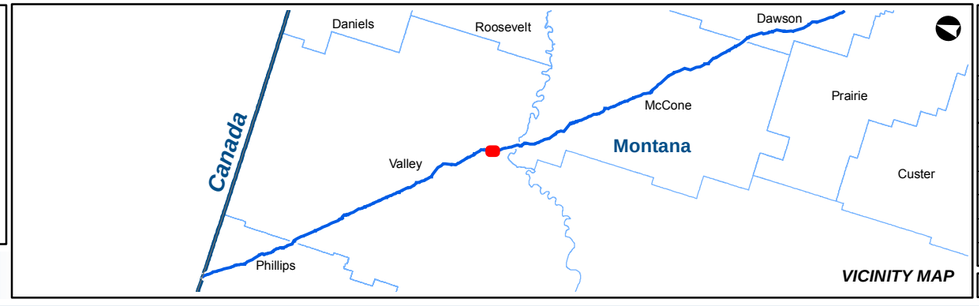

KEYSTONE XL PROJECT

MT Wetland/Waterbody Map Book
CL ROW

COUNTY:	VALLEY	**DRAWN BY:**	CW
STATE:	MT	**CHECKED BY:**	GS

REV. NO.:	REVISION	DATE
0	ISSUED FOR REVIEW	2020-05-15

DATE:	05-15-2020	**PROJECTION:**	NAD83 | UTM 13

PREPARED BY:

exp Energy Services Inc.

t: +1.713.439.3600 | f: +1.713.963.9085
1800 West Loop South, Suite 850
Houston, TX 77027
U.S.A.

www.exp.com

• BUILDINGS • EARTH & ENVIRONMENT • ENERGY •
• INDUSTRIAL • INFRASTRUCTURE • SUSTAINABILITY •

DWG:	0801-06-018	**SHEET:**	63

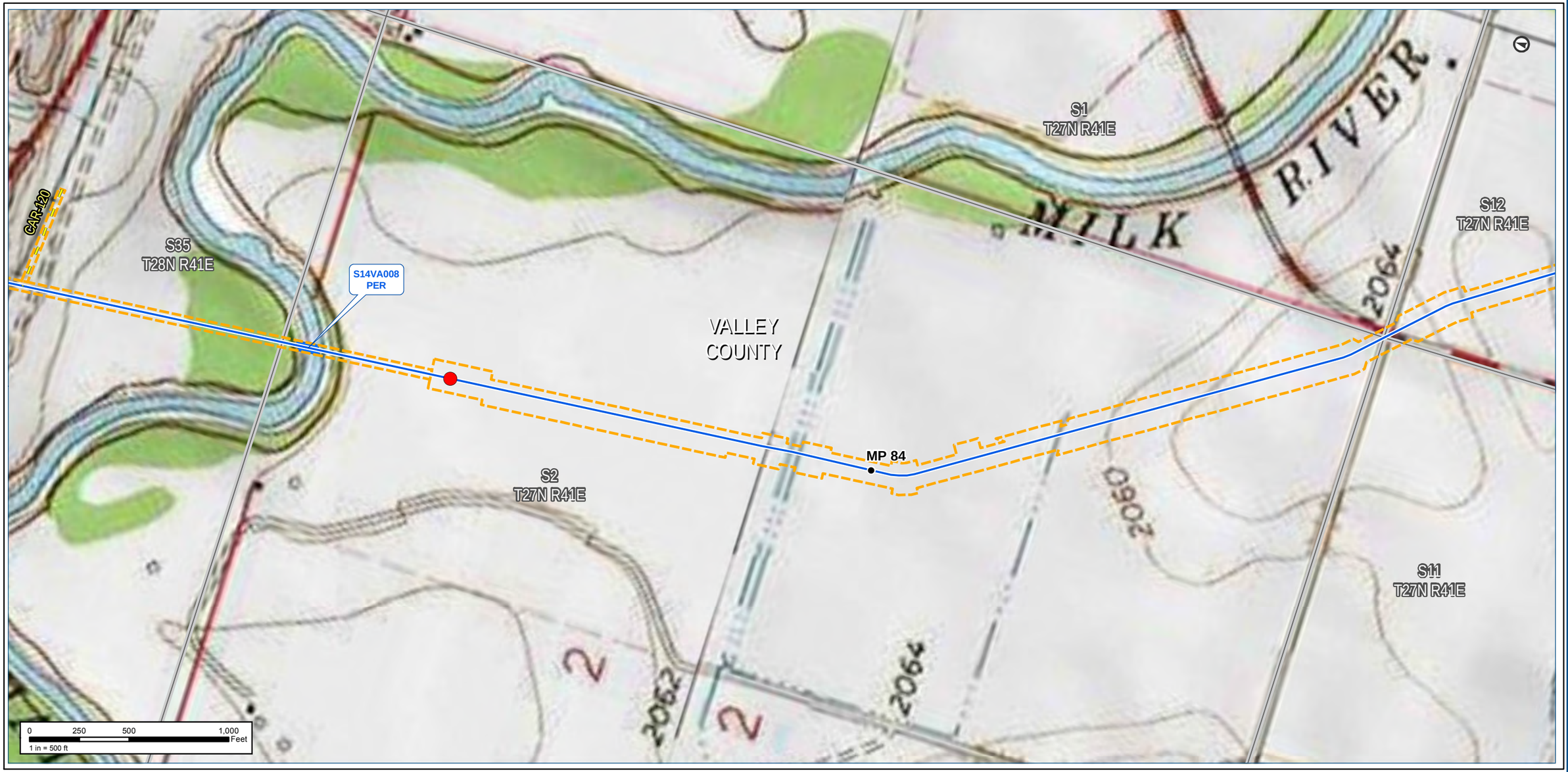

Notes:

The map legend can be found on the map book cover sheet at the front of Attachment B.

Basemap displays USGS Topographic

Imagery source: http://www.fsa.usda.gov

Keystone XL Project

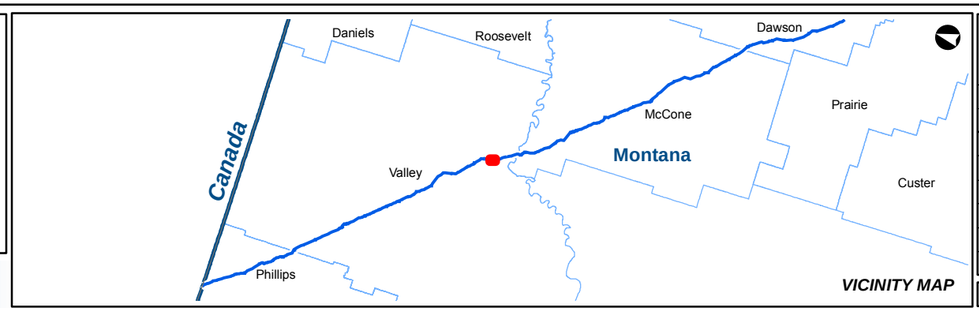

KEYSTONE XL PROJECT

MT Wetland/Waterbody Map Book
CL ROW

COUNTY:	VALLEY	***DRAWN BY:***	CW
STATE:	MT	***CHECKED BY:***	GS

REV. NO.:	***REVISION***	***DATE***
0	ISSUED FOR REVIEW	2020-05-15

DATE:	05-15-2020	***PROJECTION:***	NAD83 | UTM 13

PREPARED BY:

exp Energy Services Inc.

t: +1.713.439.3600 | f: +1.713.963.9085
1800 West Loop South, Suite 850
Houston, TX 77027
U.S.A.

www.exp.com

• BUILDINGS • EARTH & ENVIRONMENT • ENERGY •
• INDUSTRIAL • INFRASTRUCTURE • SUSTAINABILITY •

DWG:	0801-06-018	***SHEET:***	63

Notes:

The map legend can be found on the map book cover sheet at the front of Attachment B.

Imagery depicts field conditions for MT 2017, SD/NE 2018

Imagery source: http://www.fsa.usda.gov

Keystone XL Project

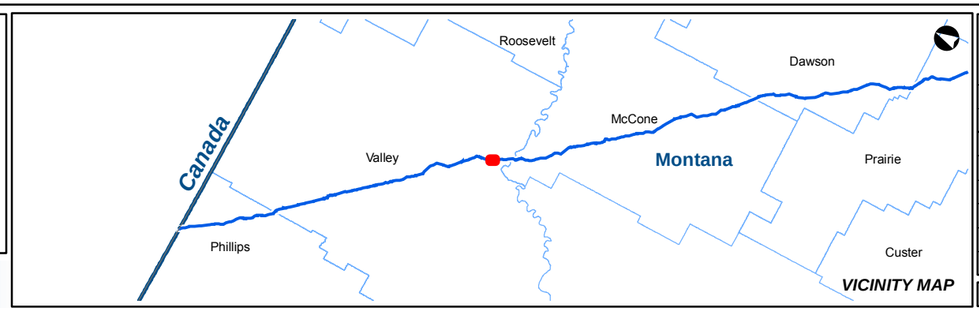

KEYSTONE XL PROJECT

MT Wetland/Waterbody Map Book
CL ROW

COUNTY:	VALLEY	**DRAWN BY:**	CW
STATE:	MT	**CHECKED BY:**	GS

REV. NO.:	REVISION	DATE
0	ISSUED FOR REVIEW	2020-05-15

DATE:	05-15-2020	**PROJECTION:**	NAD83 | UTM 13

PREPARED BY:

exp Energy Services Inc.

t: +1.713.439.3600 | f: +1.713.963.9085
1800 West Loop South, Suite 850
Houston, TX 77027
U.S.A.

www.exp.com

• BUILDINGS • EARTH & ENVIRONMENT • ENERGY •
• INDUSTRIAL • INFRASTRUCTURE • SUSTAINABILITY •

DWG:	0801-06-018	**SHEET:**	64

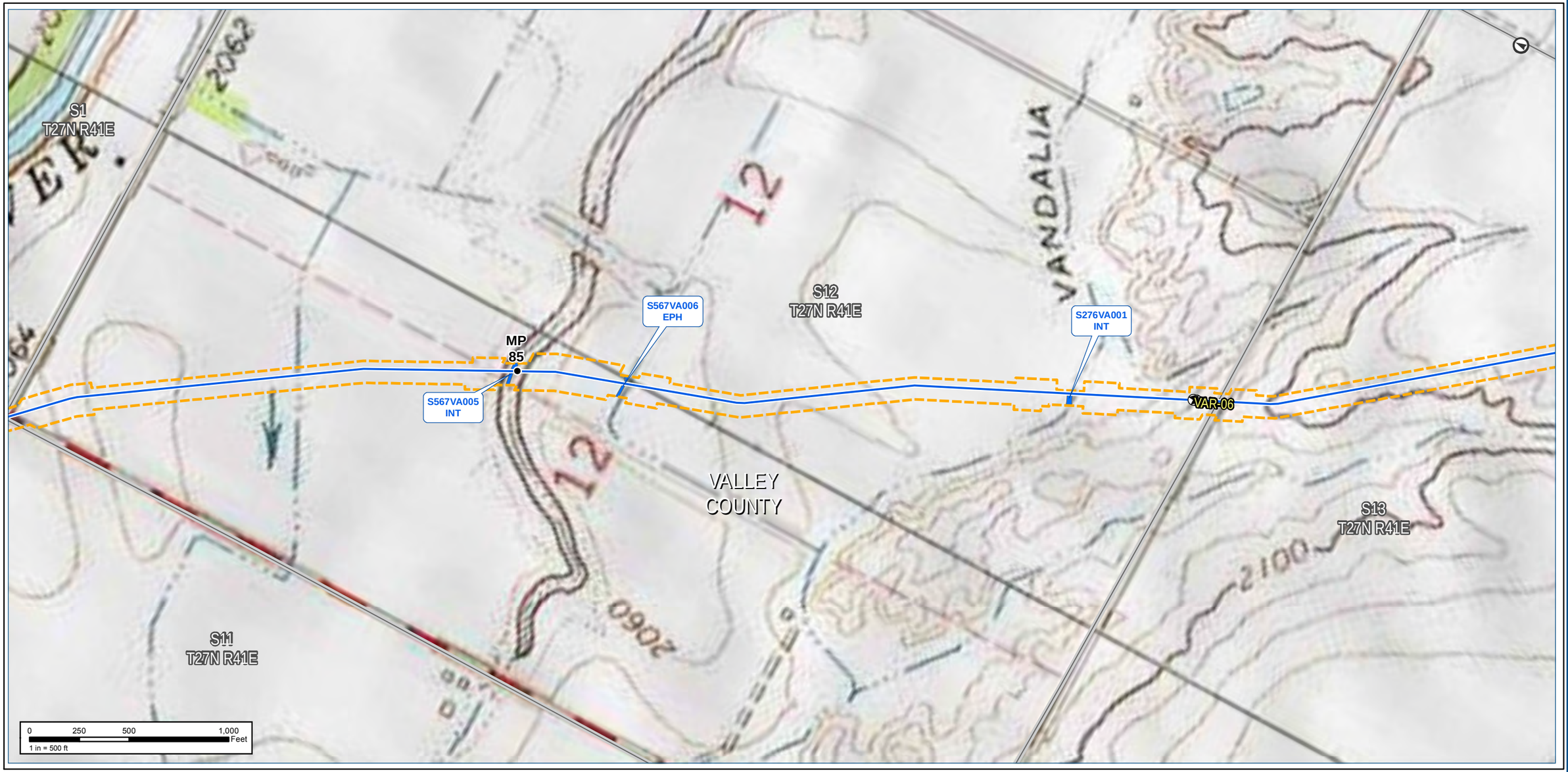

Notes:

The map legend can be found on the map book cover sheet at the front of Attachment B.

Basemap displays USGS Topographic

Imagery source: http://www.fsa.usda.gov

Keystone XL Project

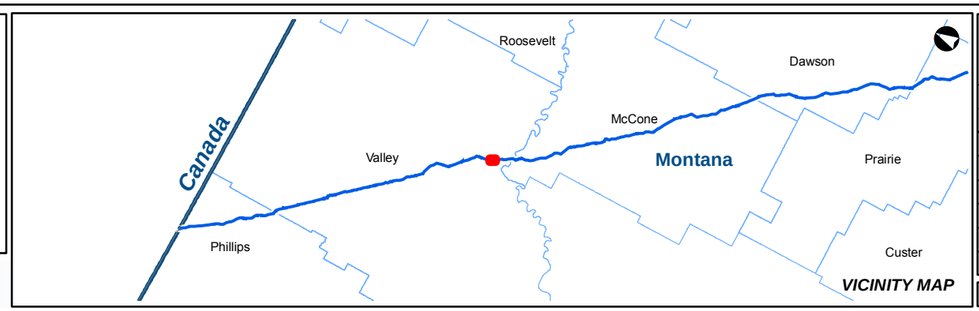

KEYSTONE XL PROJECT

MT Wetland/Waterbody Map Book
CL ROW

COUNTY:	VALLEY	***DRAWN BY:***	CW
STATE:	MT	***CHECKED BY:***	GS

REV. NO.:	***REVISION***	***DATE***
0	ISSUED FOR REVIEW	2020-05-15

DATE:	05-15-2020	***PROJECTION:***	NAD83 | UTM 13

PREPARED BY:

exp Energy Services Inc.

t: +1.713.439.3600 | f: +1.713.963.9085
1800 West Loop South, Suite 850
Houston, TX 77027
U.S.A.

www.exp.com

• BUILDINGS • EARTH & ENVIRONMENT • ENERGY •
• INDUSTRIAL • INFRASTRUCTURE • SUSTAINABILITY •

DWG:	0801-06-018	***SHEET:***	64

Notes:

The map legend can be found on the map book cover sheet at the front of Attachment B.

Imagery depicts field conditions for MT 2017, SD/NE 2018

Imagery source: http://www.fsa.usda.gov

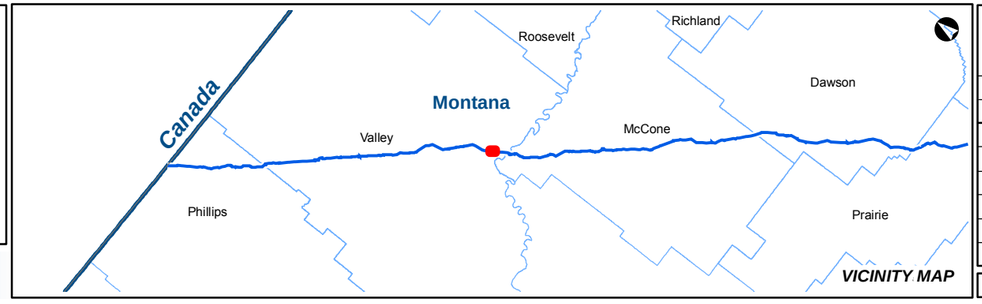

VICINITY MAP

Keystone XL Project

KEYSTONE XL PROJECT

MT Wetland/Waterbody Map Book
CL ROW

COUNTY:	VALLEY	***DRAWN BY:***	CW
STATE:	MT	***CHECKED BY:***	GS

REV. NO.:	***REVISION***	***DATE***
0	ISSUED FOR REVIEW	2020-05-15

DATE:	05-15-2020	***PROJECTION:***	NAD83 | UTM 13

PREPARED BY:

exp Energy Services Inc.

t: +1.713.439.3600 | f: +1.713.963.9085
1800 West Loop South, Suite 850
Houston, TX 77027
U.S.A.

www.exp.com

• BUILDINGS • EARTH & ENVIRONMENT • ENERGY •
• INDUSTRIAL • INFRASTRUCTURE • SUSTAINABILITY •

DWG:	0801-06-018	***SHEET:***	65

Notes:

The map legend can be found on the map book cover sheet at the front of Attachment B.

Basemap displays USGS Topographic

Imagery source: http://www.fsa.usda.gov

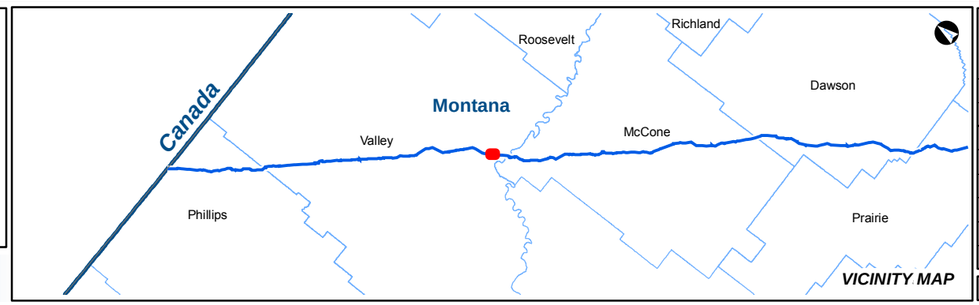

KEYSTONE XL PROJECT

MT Wetland/Waterbody Map Book
CL ROW

COUNTY:	VALLEY	***DRAWN BY:***	CW
STATE:	MT	***CHECKED BY:***	GS

REV. NO.:	***REVISION***	***DATE***
0	ISSUED FOR REVIEW	2020-05-15

DATE:	05-15-2020	***PROJECTION:***	NAD83 | UTM 13

PREPARED BY:

exp Energy Services Inc.

t: +1.713.439.3600 | f: +1.713.963.9085
1800 West Loop South, Suite 850
Houston, TX 77027
U.S.A.

www.exp.com

• BUILDINGS • EARTH & ENVIRONMENT • ENERGY •
• INDUSTRIAL • INFRASTRUCTURE • SUSTAINABILITY •

DWG:	0801-06-018	***SHEET:***	65

Notes:

The map legend can be found on the map book cover sheet at the front of Attachment B.

Imagery depicts field conditions for MT 2017, SD/NE 2018

Imagery source: http://www.fsa.usda.gov

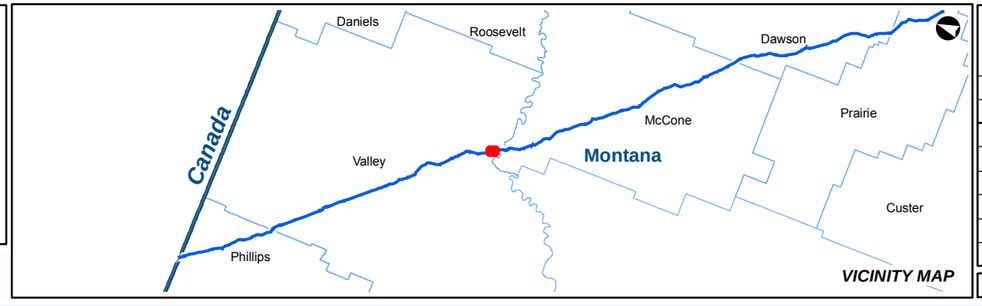

KEYSTONE XL PROJECT

MT Wetland/Waterbody Map Book
CL ROW

COUNTY:	VALLEY	***DRAWN BY:***	CW
STATE:	MT	***CHECKED BY:***	GS

REV. NO.:	***REVISION***	***DATE***
0	ISSUED FOR REVIEW	2020-05-15

DATE:	05-15-2020	***PROJECTION:***	NAD83 | UTM 13

PREPARED BY:

exp Energy Services Inc.

t: +1.713.439.3600 | f: +1.713.963.9085
1800 West Loop South, Suite 850
Houston, TX 77027
U.S.A.

www.exp.com

• BUILDINGS • EARTH & ENVIRONMENT • ENERGY •
• INDUSTRIAL • INFRASTRUCTURE • SUSTAINABILITY •

DWG:	0801-06-018	***SHEET:***	66

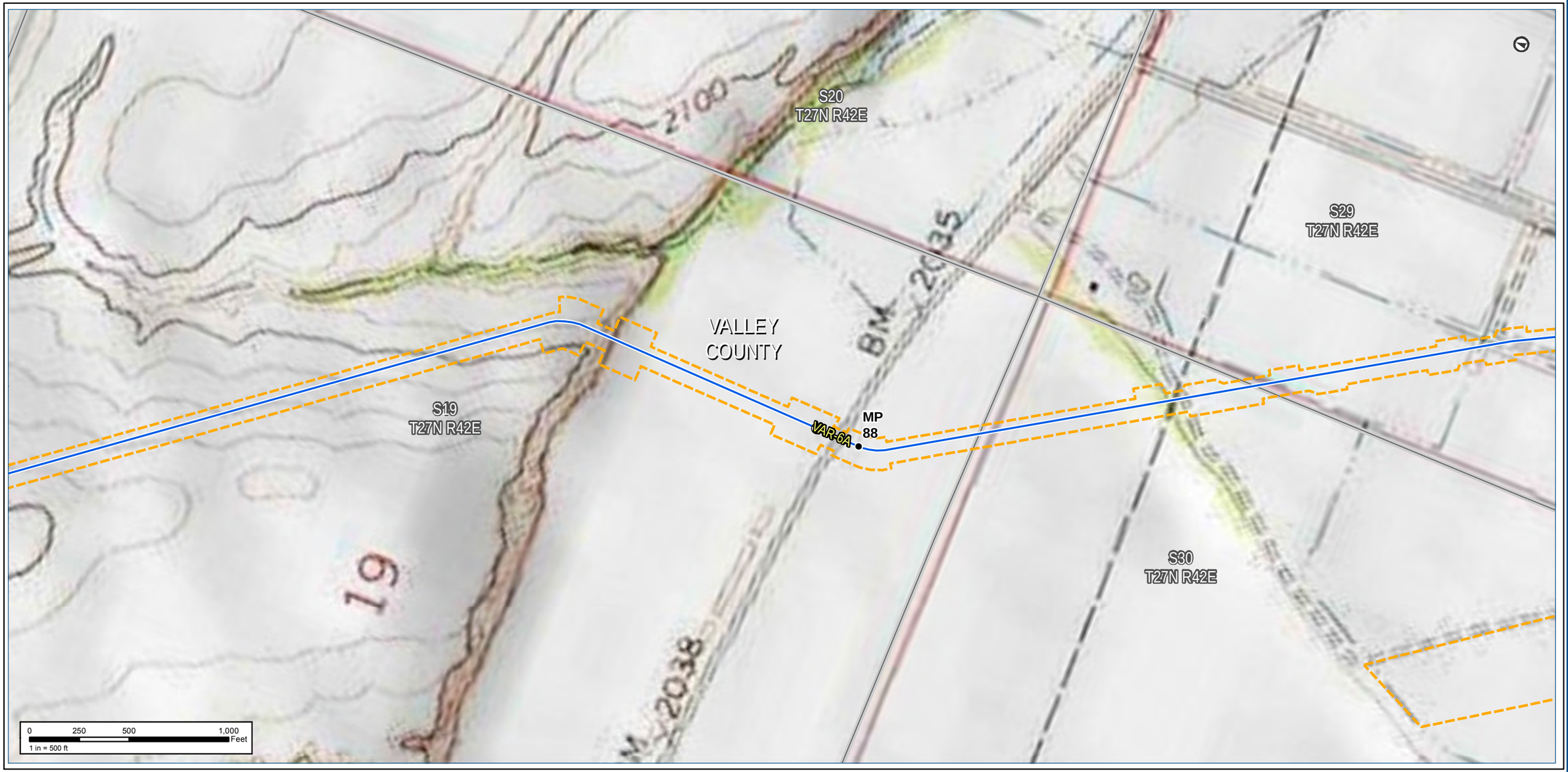

Notes:

The map legend can be found on the map book cover sheet at the front of Attachment B.

Basemap displays USGS Topographic

Imagery source: http://www.fsa.usda.gov

Keystone XL Project

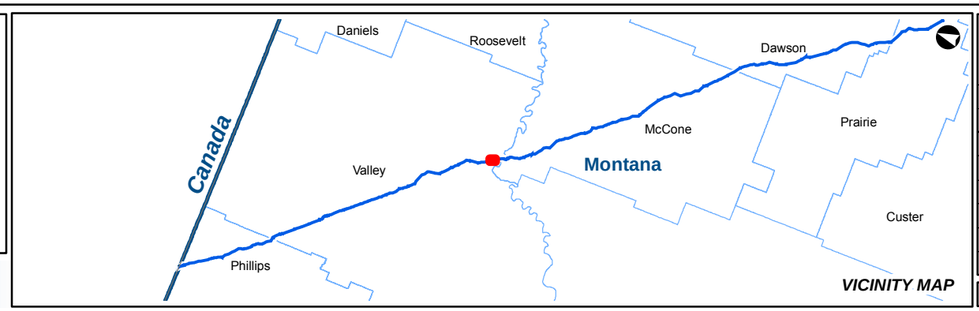

KEYSTONE XL PROJECT

MT Wetland/Waterbody Map Book
CL ROW

COUNTY:	VALLEY	***DRAWN BY:***	CW
STATE:	MT	***CHECKED BY:***	GS

REV. NO.:	***REVISION***	***DATE***
0	ISSUED FOR REVIEW	2020-05-15

DATE:	05-15-2020	***PROJECTION:***	NAD83 | UTM 13

PREPARED BY:

exp Energy Services Inc.

t: +1.713.439.3600 | f: +1.713.963.9085
1800 West Loop South, Suite 850
Houston, TX 77027
U.S.A.

www.exp.com

• BUILDINGS • EARTH & ENVIRONMENT • ENERGY •
• INDUSTRIAL • INFRASTRUCTURE • SUSTAINABILITY •

DWG:	0801-06-018	***SHEET:***	66

Notes:

The map legend can be found on the map book cover sheet at the front of Attachment B.

Imagery depicts field conditions for MT 2017, SD/NE 2018

Imagery source: http://www.fsa.usda.gov

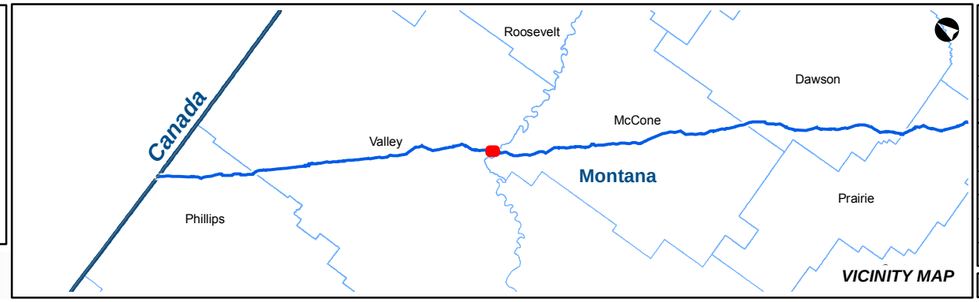

KEYSTONE XL PROJECT

MT Wetland/Waterbody Map Book
CL ROW

COUNTY:	VALLEY & MCCONE	***DRAWN BY:***	CW
STATE:	MT	***CHECKED BY:***	GS

REV. NO.:	***REVISION***	***DATE***
0	ISSUED FOR REVIEW	2020-05-15

DATE:	05-15-2020	***PROJECTION:***	NAD83 | UTM 13

PREPARED BY:

exp Energy Services Inc.

t: +1.713.439.3600 | f: +1.713.963.9085
1800 West Loop South, Suite 850
Houston, TX 77027
U.S.A.

www.exp.com

• BUILDINGS • EARTH & ENVIRONMENT • ENERGY •
• INDUSTRIAL • INFRASTRUCTURE • SUSTAINABILITY •

DWG:	0801-06-018	***SHEET:***	67

Notes:

The map legend can be found on the map book cover sheet at the front of Attachment B.

Basemap displays USGS Topographic

Imagery source: http://www.fsa.usda.gov

Keystone XL Project

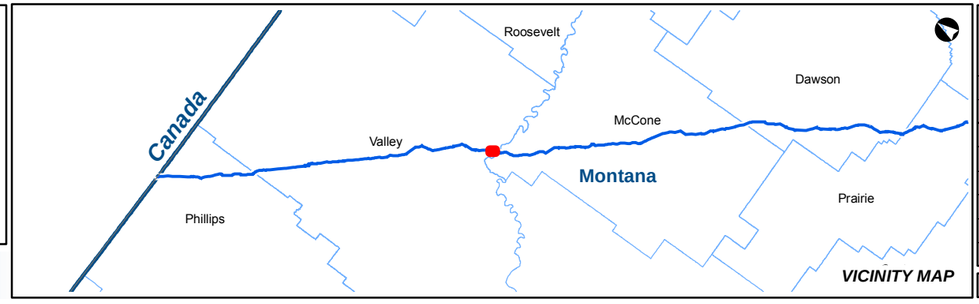

VICINITY MAP

KEYSTONE XL PROJECT

MT Wetland/Waterbody Map Book
CL ROW

COUNTY:	VALLEY & MCCONE	***DRAWN BY:***	CW
STATE:	MT	***CHECKED BY:***	GS

REV. NO.:	***REVISION***	***DATE***
0	ISSUED FOR REVIEW	2020-05-15

DATE:	05-15-2020	***PROJECTION:***	NAD83 | UTM 13

PREPARED BY:

exp Energy Services Inc.

t: +1.713.439.3600 | f: +1.713.963.9085
1800 West Loop South, Suite 850
Houston, TX 77027
U.S.A.

www.exp.com

• BUILDINGS • EARTH & ENVIRONMENT • ENERGY •
• INDUSTRIAL • INFRASTRUCTURE • SUSTAINABILITY •

DWG:	0801-06-018	***SHEET:***	67

Notes:

The map legend can be found on the map book cover sheet at the front of Attachment B.

Imagery depicts field conditions for MT 2017, SD/NE 2018

Imagery source: http://www.fsa.usda.gov

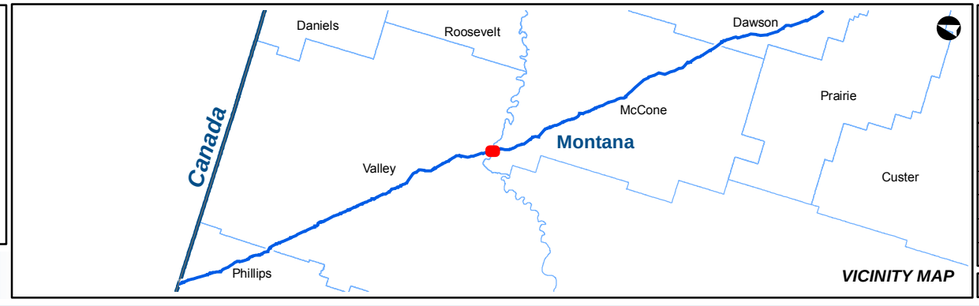

KEYSTONE XL PROJECT

MT Wetland/Waterbody Map Book
CL ROW

COUNTY:	VALLEY & MCCONE	**DRAWN BY:**	CW
STATE:	MT	**CHECKED BY:**	GS

REV. NO.:	REVISION	DATE
0	ISSUED FOR REVIEW	2020-05-15

DATE:	05-15-2020	**PROJECTION:**	NAD83 | UTM 13

PREPARED BY:

exp Energy Services Inc.

t: +1.713.439.3600 | f: +1.713.963.9085
1800 West Loop South, Suite 850
Houston, TX 77027
U.S.A.

www.exp.com

• BUILDINGS • EARTH & ENVIRONMENT • ENERGY •
• INDUSTRIAL • INFRASTRUCTURE • SUSTAINABILITY •

DWG:	0801-06-018	**SHEET:**	68

Keystone XL Project

VALLEY COUNTY

MCCONE COUNTY

CAR-125

CAR-227

Well

2032

2030

2050

2400

S33
T27N R42E

S4
T26N R42E

S32
T27N R42E

S5
T26N R42E

MP 90

MP 91

0 250 500 1,000 Feet
1 in = 500 ft

Notes:

The map legend can be found on the map book cover sheet at the front of Attachment B.

Basemap displays USGS Topographic

Imagery source: http://www.fsa.usda.gov

Keystone XL Project

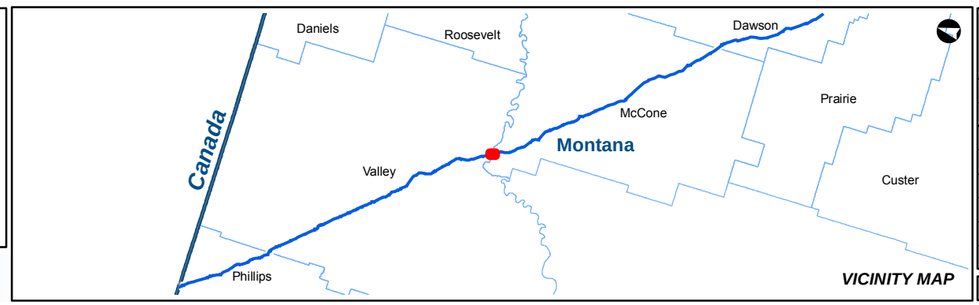

VICINITY MAP

KEYSTONE XL PROJECT

MT Wetland/Waterbody Map Book
CL ROW

COUNTY:	VALLEY & MCCONE	**DRAWN BY:**	CW
STATE:	MT	**CHECKED BY:**	GS

REV. NO.:	REVISION	DATE
0	ISSUED FOR REVIEW	2020-05-15

DATE:	05-15-2020	**PROJECTION:**	NAD83 | UTM 13

PREPARED BY:

exp Energy Services Inc.

t: +1.713.439.3600 | f: +1.713.963.9085
1800 West Loop South, Suite 850
Houston, TX 77027
U.S.A.

www.exp.com

• BUILDINGS • EARTH & ENVIRONMENT • ENERGY •
• INDUSTRIAL • INFRASTRUCTURE • SUSTAINABILITY •

DWG:	0801-06-018	**SHEET:**	68

Notes:

The map legend can be found on the map book cover sheet at the front of Attachment B.

Imagery depicts field conditions for MT 2017, SD/NE 2018

Imagery source: http://www.fsa.usda.gov

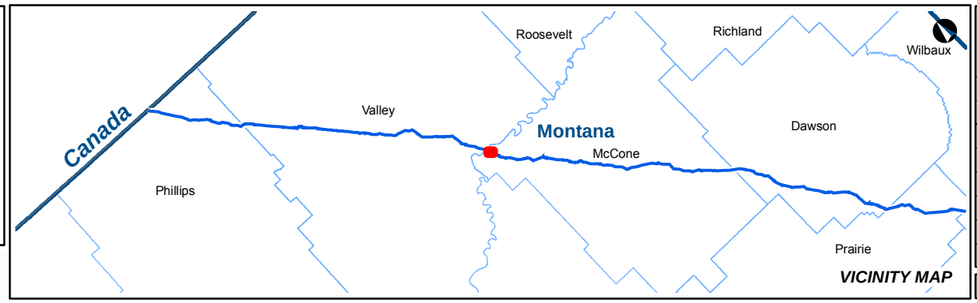

KEYSTONE XL PROJECT

MT Wetland/Waterbody Map Book
CL ROW

COUNTY:	MCCONE	***DRAWN BY:***	CW
STATE:	MT	***CHECKED BY:***	GS

REV. NO.:	***REVISION***	***DATE***
0	ISSUED FOR REVIEW	2020-05-15

DATE:	05-15-2020	***PROJECTION:***	NAD83 | UTM 13

PREPARED BY:

exp Energy Services Inc.

t: +1.713.439.3600 | f: +1.713.963.9085
1800 West Loop South, Suite 850
Houston, TX 77027
U.S.A.

www.exp.com

• BUILDINGS • EARTH & ENVIRONMENT • ENERGY •
• INDUSTRIAL • INFRASTRUCTURE • SUSTAINABILITY •

DWG:	0801-06-018	***SHEET:***	69

Notes:

The map legend can be found on the map book cover sheet at the front of Attachment B.

Basemap displays USGS Topographic

Imagery source: http://www.fsa.usda.gov

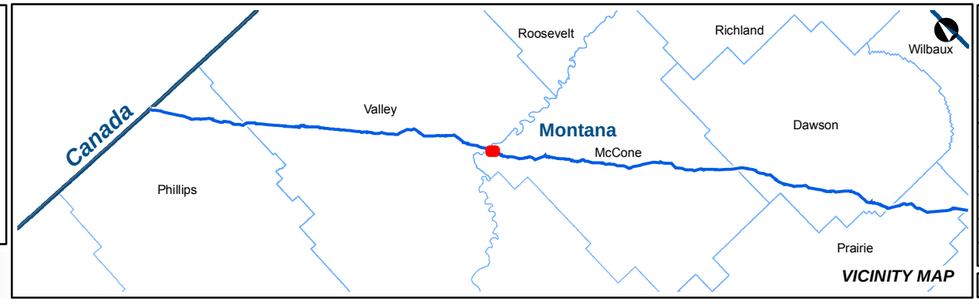

VICINITY MAP

KEYSTONE XL PROJECT

MT Wetland/Waterbody Map Book
CL ROW

COUNTY:	MCCONE	***DRAWN BY:***	CW
STATE:	MT	***CHECKED BY:***	GS

REV. NO.:	***REVISION***	***DATE***
0	ISSUED FOR REVIEW	2020-05-15

DATE:	05-15-2020	***PROJECTION:***	NAD83 | UTM 13

PREPARED BY:

exp Energy Services Inc.

t: +1.713.439.3600 | f: +1.713.963.9085
1800 West Loop South, Suite 850
Houston, TX 77027
U.S.A.

www.exp.com

• BUILDINGS • EARTH & ENVIRONMENT • ENERGY •
• INDUSTRIAL • INFRASTRUCTURE • SUSTAINABILITY •

DWG:	0801-06-018	***SHEET:***	69

Notes:

The map legend can be found on the map book cover sheet at the front of Attachment B.

Imagery depicts field conditions for MT 2017, SD/NE 2018

Imagery source: http://www.fsa.usda.gov

Keystone XL Project

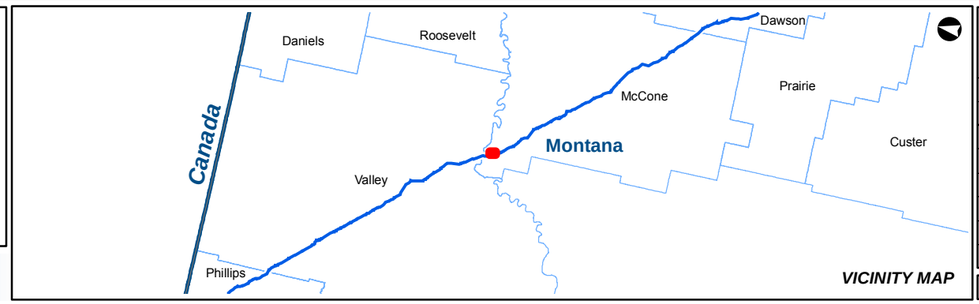

VICINITY MAP

KEYSTONE XL PROJECT

MT Wetland/Waterbody Map Book
CL ROW

COUNTY:	MCCONE	**DRAWN BY:**	CW
STATE:	MT	**CHECKED BY:**	GS

REV. NO.:	REVISION	DATE
0	ISSUED FOR REVIEW	2020-05-15

DATE:	05-15-2020	**PROJECTION:**	NAD83 | UTM 13

PREPARED BY:

exp Energy Services Inc.

t: +1.713.439.3600 | f: +1.713.963.9085
1800 West Loop South, Suite 850
Houston, TX 77027
U.S.A.

www.exp.com

• BUILDINGS • EARTH & ENVIRONMENT • ENERGY •
• INDUSTRIAL • INFRASTRUCTURE • SUSTAINABILITY •

DWG:	0801-06-018	**SHEET:**	70

Notes:

The map legend can be found on the map book cover sheet at the front of Attachment B.

Basemap displays USGS Topographic

Imagery source: http://www.fsa.usda.gov

Keystone XL Project

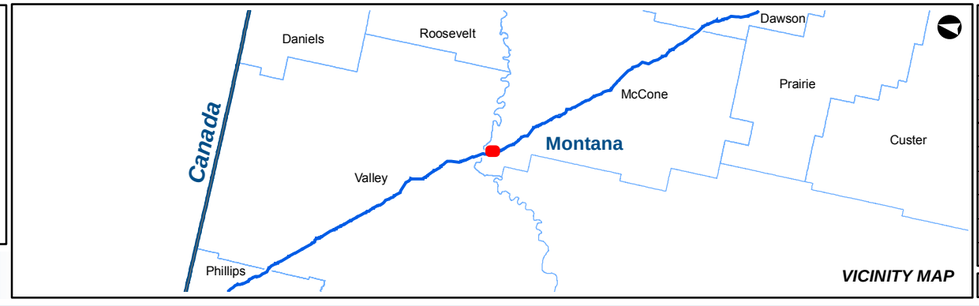

VICINITY MAP

KEYSTONE XL PROJECT

MT Wetland/Waterbody Map Book
CL ROW

COUNTY:	MCCONE	***DRAWN BY:***	CW
STATE:	MT	***CHECKED BY:***	GS

REV. NO.:	***REVISION***	***DATE***
0	ISSUED FOR REVIEW	2020-05-15

DATE:	05-15-2020	***PROJECTION:***	NAD83 | UTM 13

PREPARED BY:

exp Energy Services Inc.

t: +1.713.439.3600 | f: +1.713.963.9085
1800 West Loop South, Suite 850
Houston, TX 77027
U.S.A.

www.exp.com

• BUILDINGS • EARTH & ENVIRONMENT • ENERGY •
• INDUSTRIAL • INFRASTRUCTURE • SUSTAINABILITY •

DWG:	0801-06-018	***SHEET:***	70

Notes:

The map legend can be found on the map book cover sheet at the front of Attachment B.

Imagery depicts field conditions for MT 2017, SD/NE 2018

Imagery source: http://www.fsa.usda.gov

Keystone XL Project

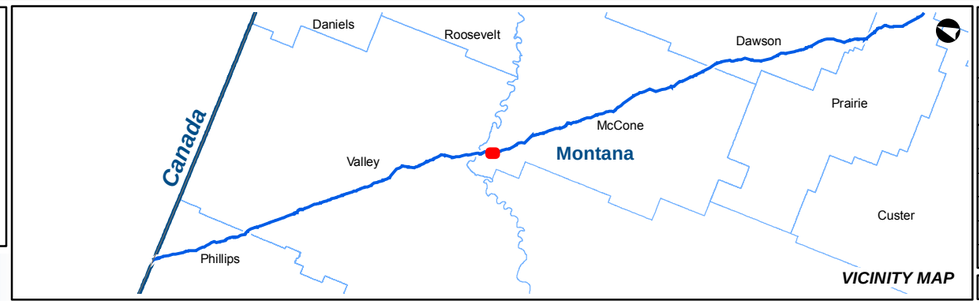

KEYSTONE XL PROJECT

MT Wetland/Waterbody Map Book
CL ROW

COUNTY:	MCCONE	***DRAWN BY:***	CW
STATE:	MT	***CHECKED BY:***	GS

REV. NO.:	***REVISION***	***DATE***
0	ISSUED FOR REVIEW	2020-05-15

DATE:	05-15-2020	***PROJECTION:***	NAD83 | UTM 13

PREPARED BY:

exp Energy Services Inc.

t: +1.713.439.3600 | f: +1.713.963.9085
1800 West Loop South, Suite 850
Houston, TX 77027
U.S.A.

www.exp.com

• BUILDINGS • EARTH & ENVIRONMENT • ENERGY •
• INDUSTRIAL • INFRASTRUCTURE • SUSTAINABILITY •

DWG:	0801-06-018	***SHEET:***	71

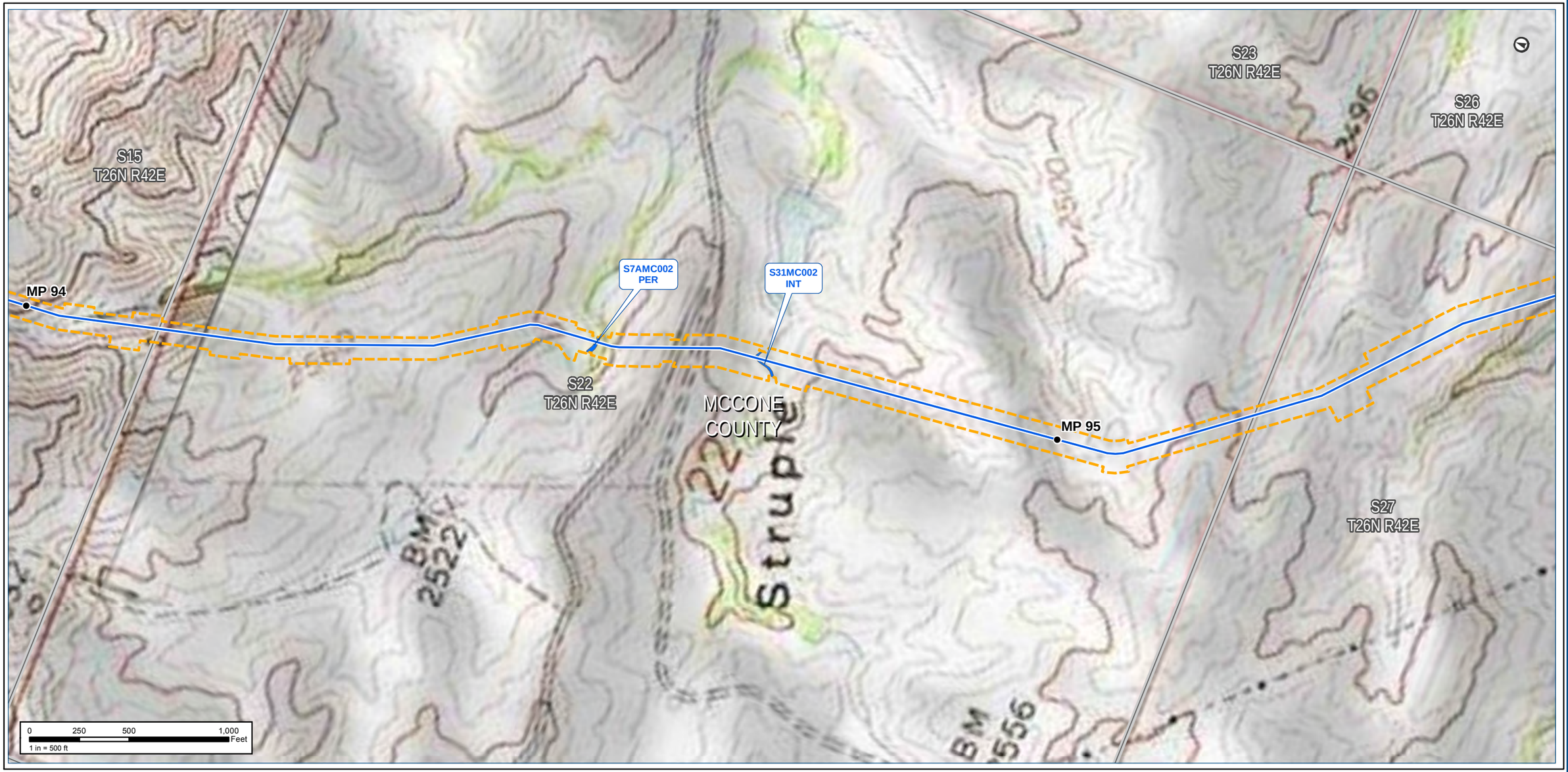

Notes:

The map legend can be found on the map book cover sheet at the front of Attachment B.

Basemap displays USGS Topographic

Imagery source: http://www.fsa.usda.gov

Keystone XL Project

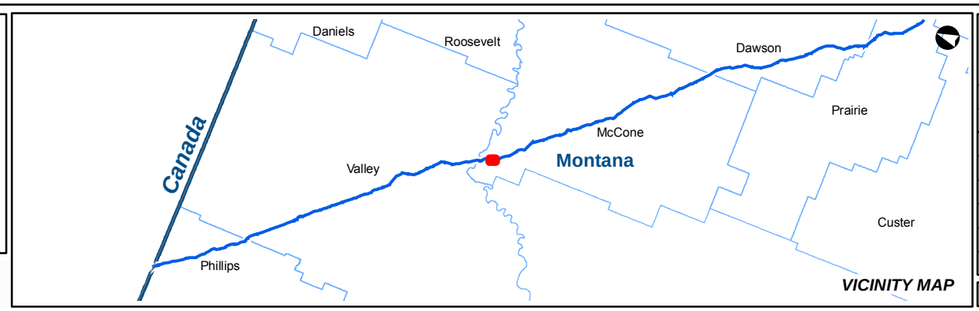

KEYSTONE XL PROJECT

MT Wetland/Waterbody Map Book
CL ROW

COUNTY:	MCCONE	***DRAWN BY:***	CW
STATE:	MT	***CHECKED BY:***	GS

REV. NO.:	***REVISION***	***DATE***
0	ISSUED FOR REVIEW	2020-05-15

DATE:	05-15-2020	***PROJECTION:***	NAD83 | UTM 13

PREPARED BY:

exp Energy Services Inc.

t: +1.713.439.3600 | f: +1.713.963.9085
1800 West Loop South, Suite 850
Houston, TX 77027
U.S.A.

www.exp.com

• BUILDINGS • EARTH & ENVIRONMENT • ENERGY •
• INDUSTRIAL • INFRASTRUCTURE • SUSTAINABILITY •

DWG:	0801-06-018	***SHEET:***	71

Notes:

The map legend can be found on the map book cover sheet at the front of Attachment B.

Imagery depicts field conditions for MT 2017, SD/NE 2018

Imagery source: http://www.fsa.usda.gov

Keystone XL Project

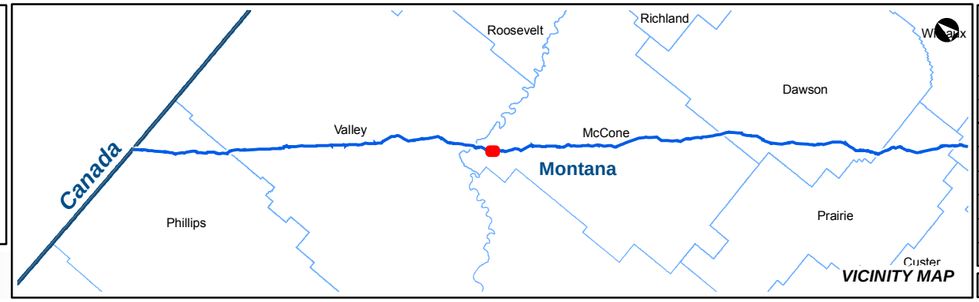

KEYSTONE XL PROJECT

MT Wetland/Waterbody Map Book
CL ROW

COUNTY:	MCCONE	***DRAWN BY:***	CW
STATE:	MT	***CHECKED BY:***	GS

REV. NO.:	***REVISION***	***DATE***
0	ISSUED FOR REVIEW	2020-05-15

DATE:	05-15-2020	***PROJECTION:***	NAD83 | UTM 13

PREPARED BY:

exp Energy Services Inc.

t: +1.713.439.3600 | f: +1.713.963.9085
1800 West Loop South, Suite 850
Houston, TX 77027
U.S.A.

www.exp.com

• BUILDINGS • EARTH & ENVIRONMENT • ENERGY •
• INDUSTRIAL • INFRASTRUCTURE • SUSTAINABILITY •

DWG:	0801-06-018	***SHEET:***	72

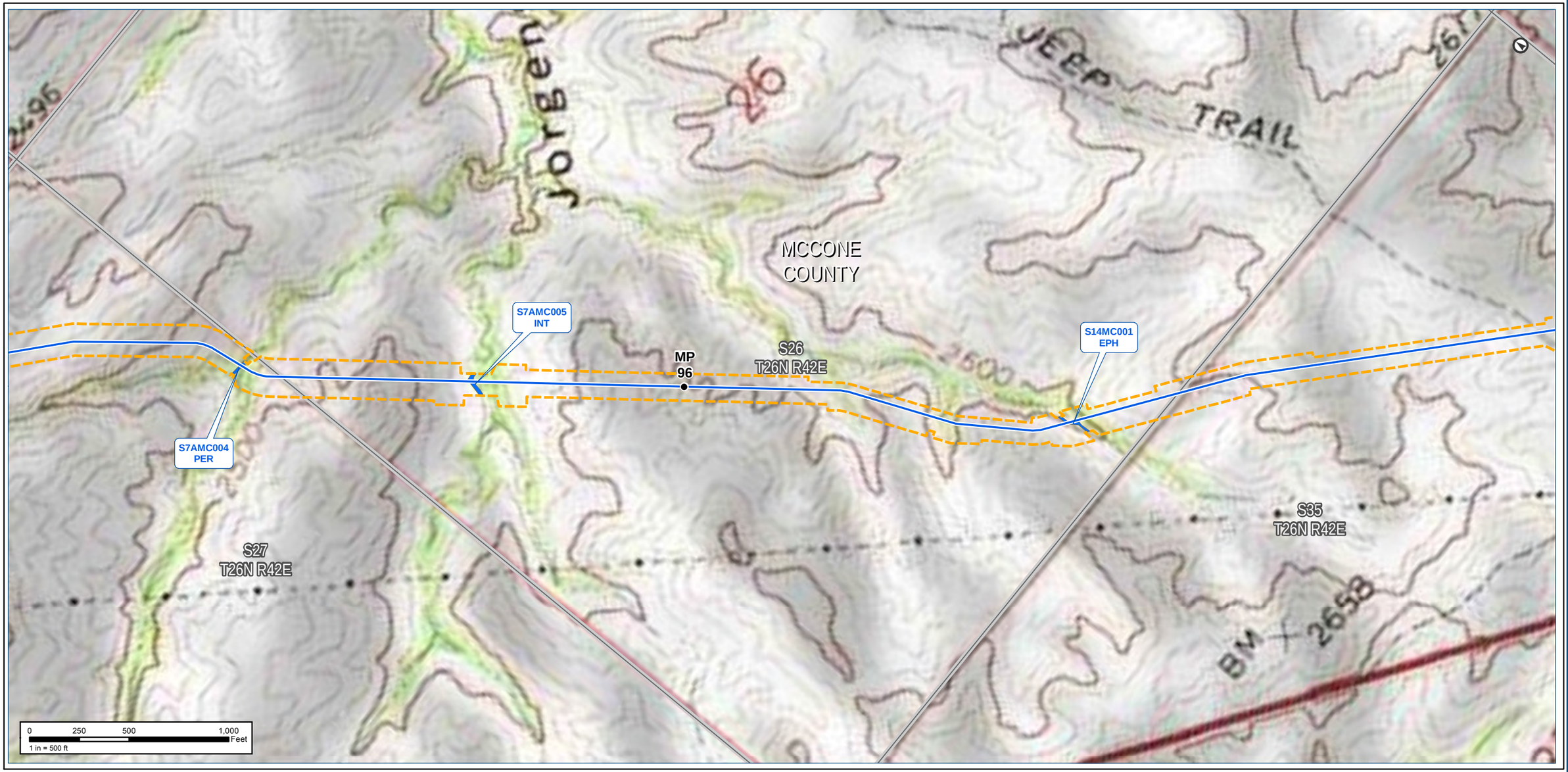

Notes:

The map legend can be found on the map book cover sheet at the front of Attachment B.

Basemap displays USGS Topographic

Imagery source: http://www.fsa.usda.gov

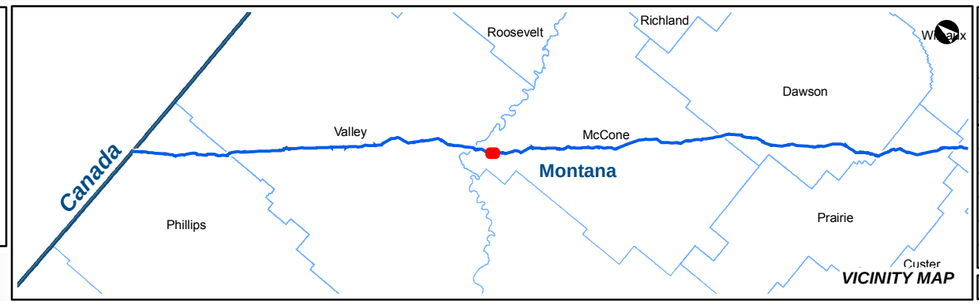

KEYSTONE XL PROJECT

MT Wetland/Waterbody Map Book
CL ROW

COUNTY:	MCCONE	***DRAWN BY:***	CW
STATE:	MT	***CHECKED BY:***	GS

REV. NO.:	***REVISION***	***DATE***
0	ISSUED FOR REVIEW	2020-05-15

DATE:	05-15-2020	***PROJECTION:***	NAD83 | UTM 13

PREPARED BY:

exp Energy Services Inc.

t: +1.713.439.3600 | f: +1.713.963.9085
1800 West Loop South, Suite 850
Houston, TX 77027
U.S.A.

www.exp.com

• BUILDINGS • EARTH & ENVIRONMENT • ENERGY •
• INDUSTRIAL • INFRASTRUCTURE • SUSTAINABILITY •

DWG:	0801-06-018	***SHEET:***	72

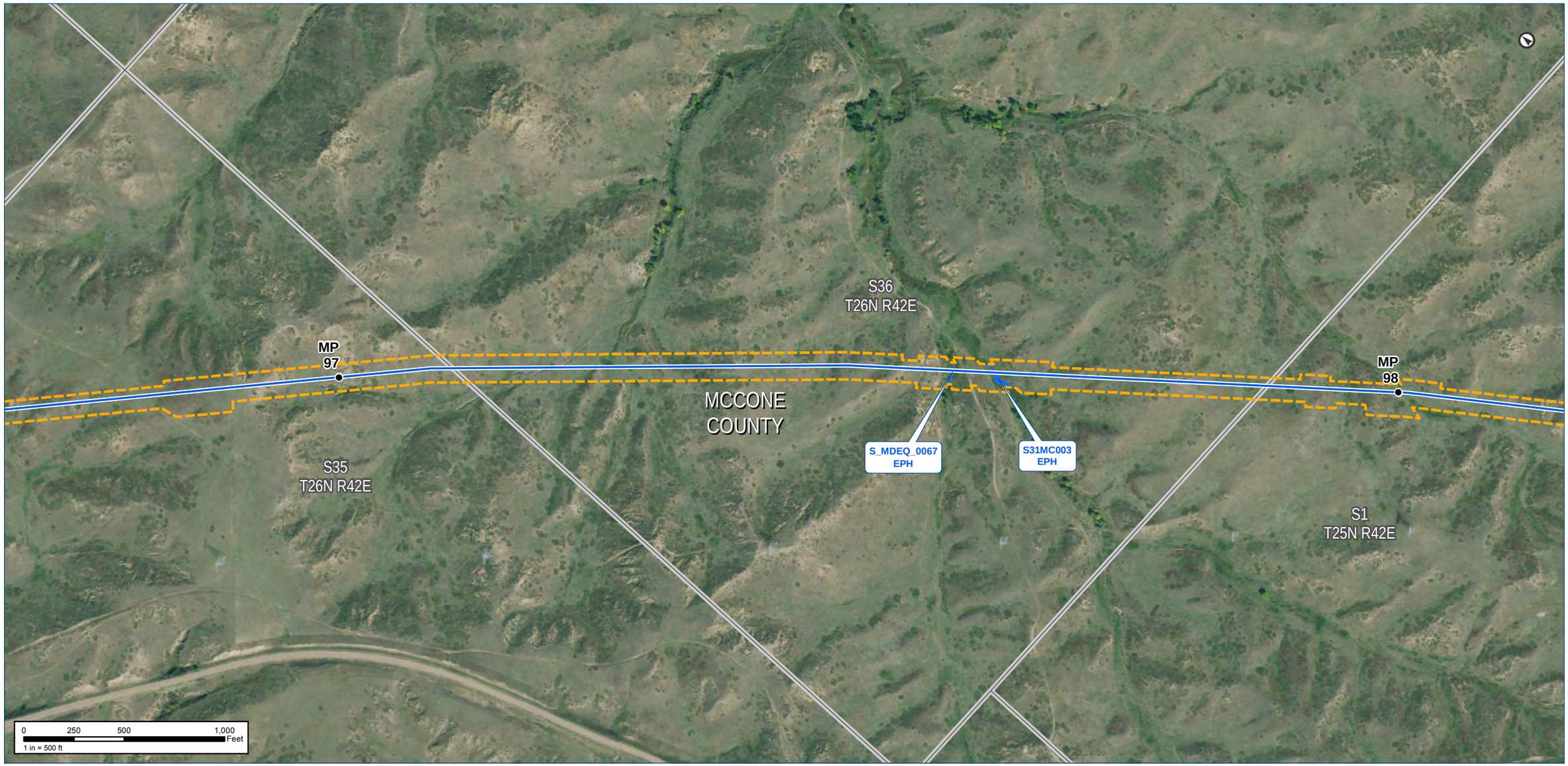

Notes:

The map legend can be found on the map book cover sheet at the front of Attachment B.

Imagery depicts field conditions for MT 2017, SD/NE 2018

Imagery source: http://www.fsa.usda.gov

Keystone XL Project

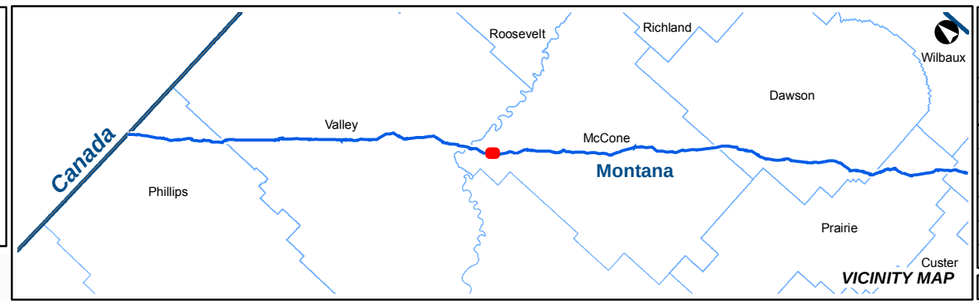

KEYSTONE XL PROJECT

MT Wetland/Waterbody Map Book
CL ROW

COUNTY:	MCCONE	***DRAWN BY:***	CW
STATE:	MT	***CHECKED BY:***	GS

REV. NO.:	***REVISION***	***DATE***
0	ISSUED FOR REVIEW	2020-05-15

DATE:	05-15-2020	***PROJECTION:***	NAD83 | UTM 13

PREPARED BY:

exp Energy Services Inc.

t: +1.713.439.3600 | f: +1.713.963.9085
1800 West Loop South, Suite 850
Houston, TX 77027
U.S.A.

www.exp.com

• BUILDINGS • EARTH & ENVIRONMENT • ENERGY •
• INDUSTRIAL • INFRASTRUCTURE • SUSTAINABILITY •

DWG:	0801-06-018	***SHEET:***	73

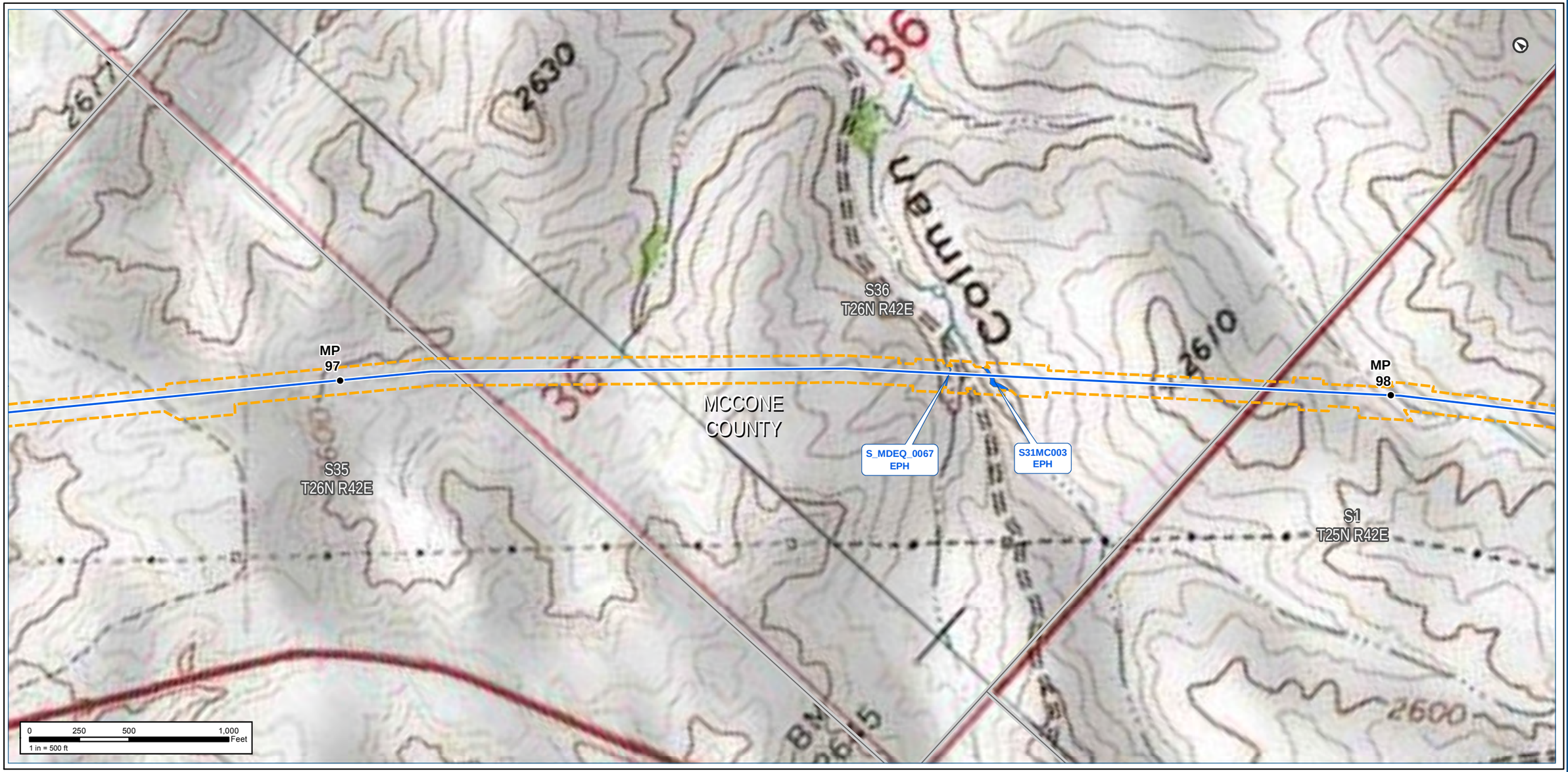

Notes:

The map legend can be found on the map book cover sheet at the front of Attachment B.

Basemap displays USGS Topographic

Imagery source: http://www.fsa.usda.gov

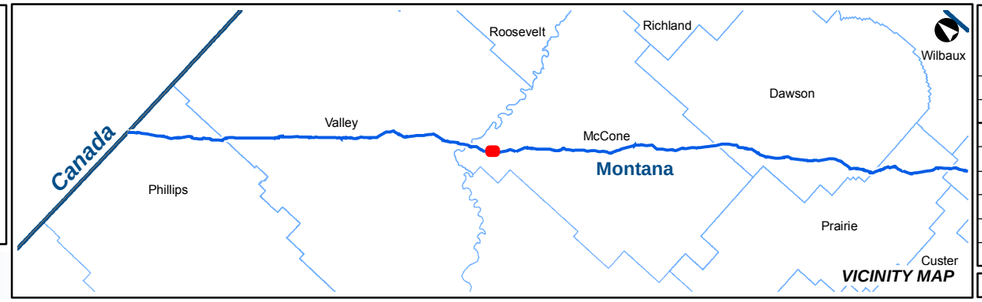

KEYSTONE XL PROJECT

MT Wetland/Waterbody Map Book
CL ROW

COUNTY:	MCCONE	***DRAWN BY:***	CW
STATE:	MT	***CHECKED BY:***	GS

REV. NO.:	***REVISION***	***DATE***
0	ISSUED FOR REVIEW	2020-05-15

DATE:	05-15-2020	***PROJECTION:***	NAD83 | UTM 13

PREPARED BY:

exp Energy Services Inc.

t: +1.713.439.3600 | f: +1.713.963.9085
1800 West Loop South, Suite 850
Houston, TX 77027
U.S.A.

www.exp.com

• BUILDINGS • EARTH & ENVIRONMENT • ENERGY •
• INDUSTRIAL • INFRASTRUCTURE • SUSTAINABILITY •

DWG:	0801-06-018	***SHEET:***	73

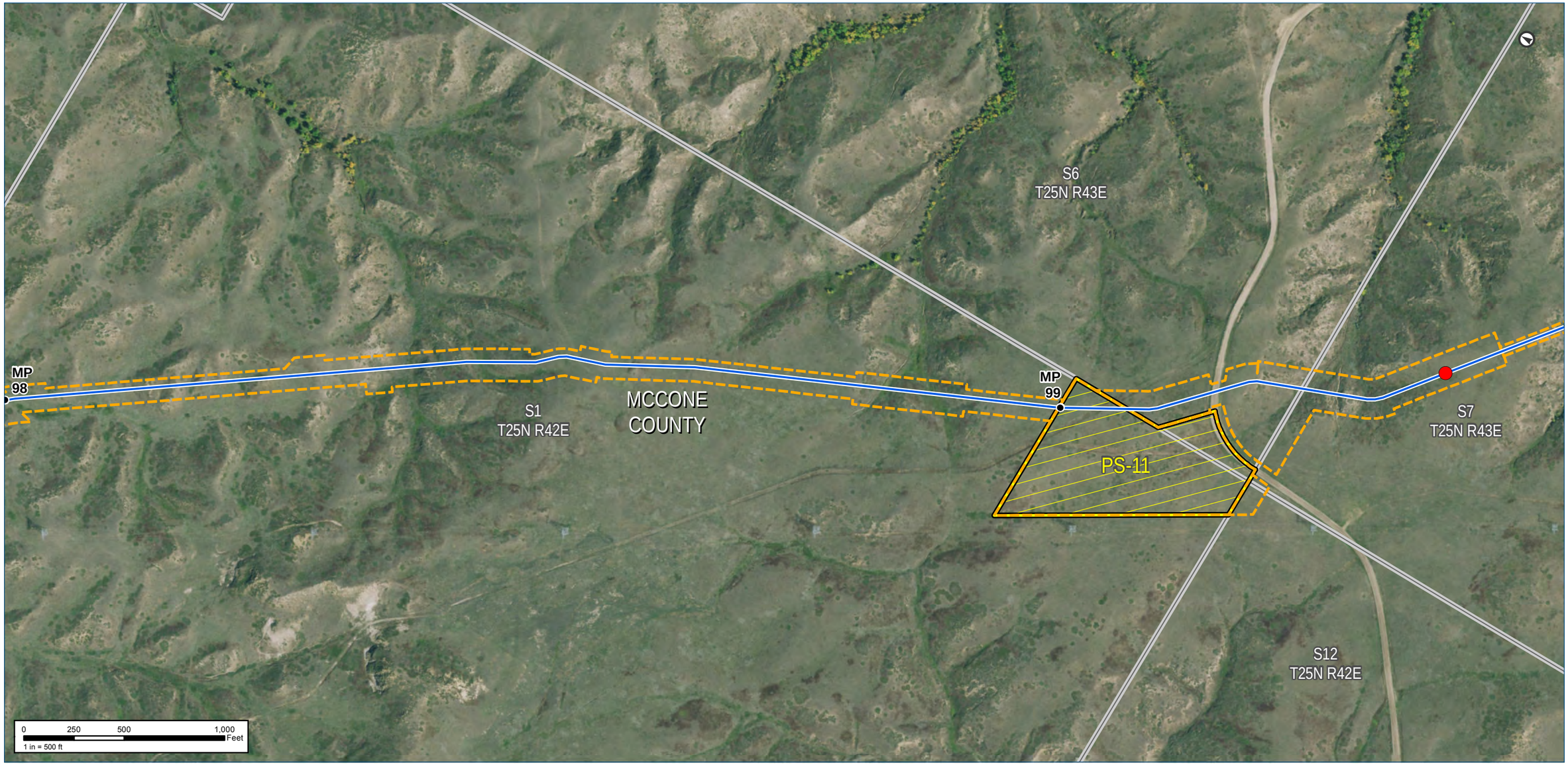

Notes:

The map legend can be found on the map book cover sheet at the front of Attachment B.

Imagery depicts field conditions for MT 2017, SD/NE 2018

Imagery source: http://www.fsa.usda.gov

Keystone XL Project

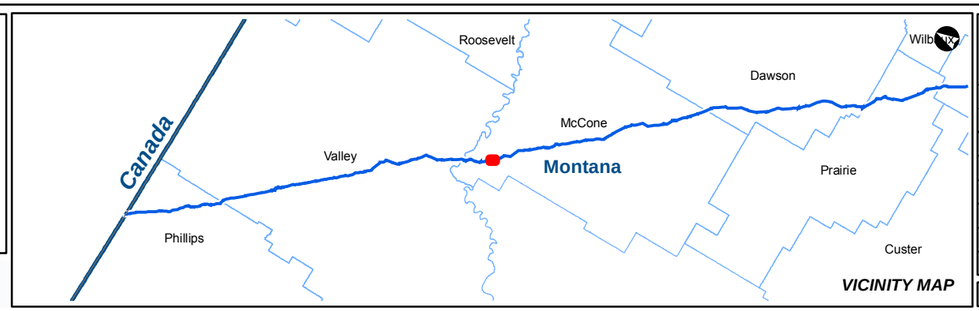

VICINITY MAP

KEYSTONE XL PROJECT

MT Wetland/Waterbody Map Book
CL ROW

COUNTY:	MCCONE	***DRAWN BY:***	CW
STATE:	MT	***CHECKED BY:***	GS

REV. NO.:	***REVISION***	***DATE***
0	ISSUED FOR REVIEW	2020-05-15

DATE:	05-15-2020	***PROJECTION:***	NAD83 | UTM 13

PREPARED BY:

exp Energy Services Inc.

t: +1.713.439.3600 | f: +1.713.963.9085
1800 West Loop South, Suite 850
Houston, TX 77027
U.S.A.

www.exp.com

• BUILDINGS • EARTH & ENVIRONMENT • ENERGY •
• INDUSTRIAL • INFRASTRUCTURE • SUSTAINABILITY •

DWG:	0801-06-018	***SHEET:***	74

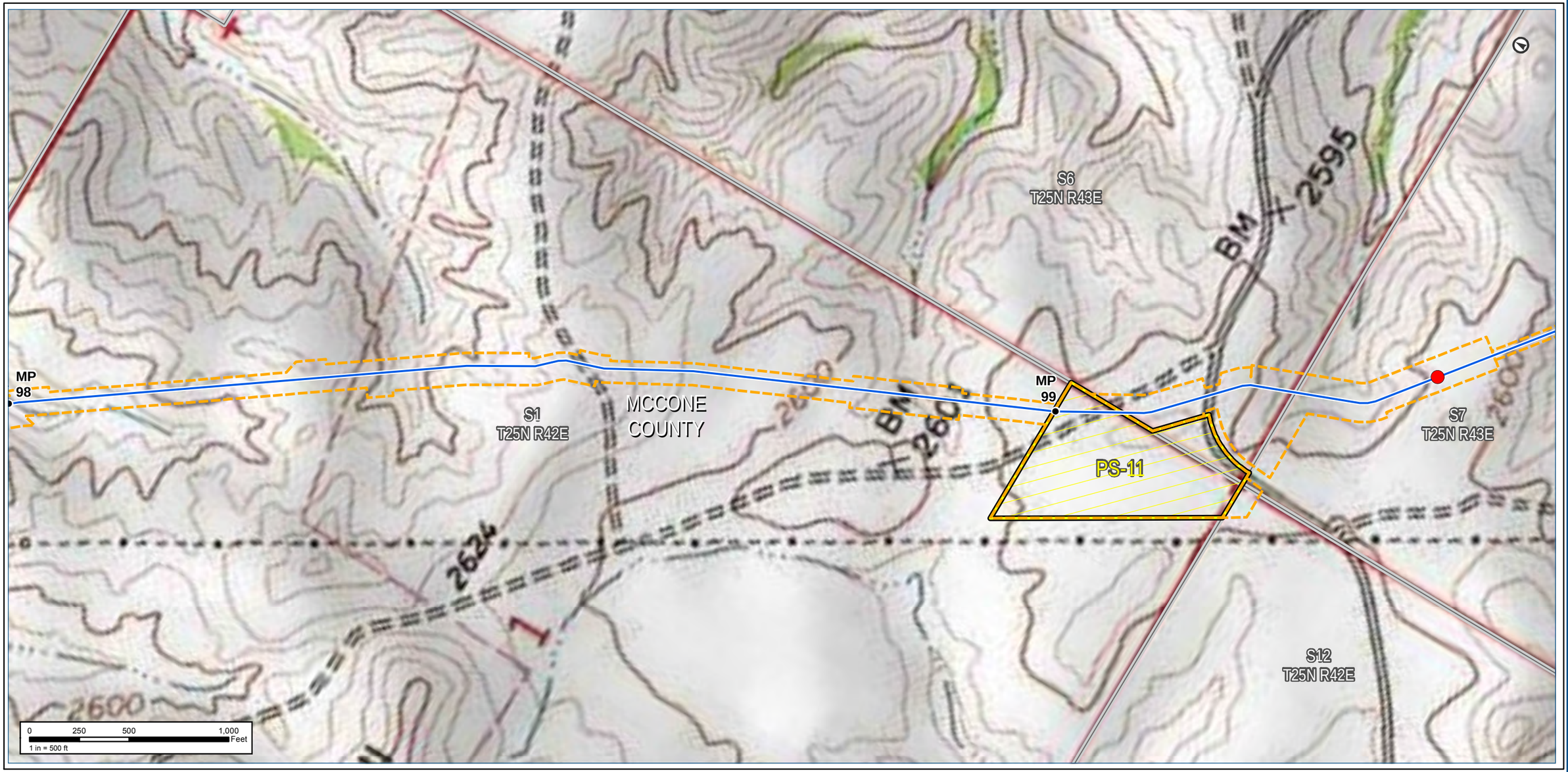

Notes:

The map legend can be found on the map book cover sheet at the front of Attachment B.

Basemap displays USGS Topographic

Imagery source: http://www.fsa.usda.gov

Keystone XL Project

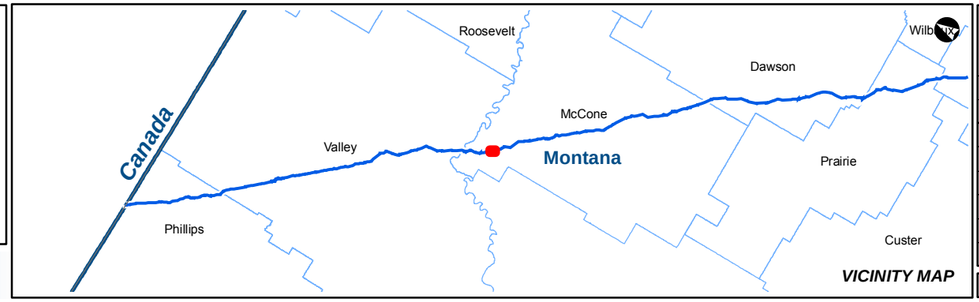

KEYSTONE XL PROJECT

MT Wetland/Waterbody Map Book
CL ROW

COUNTY:	MCCONE	***DRAWN BY:***	CW
STATE:	MT	***CHECKED BY:***	GS

REV. NO.:	***REVISION***	***DATE***
0	ISSUED FOR REVIEW	2020-05-15

DATE:	05-15-2020	***PROJECTION:***	NAD83 | UTM 13

PREPARED BY:

exp Energy Services Inc.

t: +1.713.439.3600 | f: +1.713.963.9085
1800 West Loop South, Suite 850
Houston, TX 77027
U.S.A.

www.exp.com

• BUILDINGS • EARTH & ENVIRONMENT • ENERGY •
• INDUSTRIAL • INFRASTRUCTURE • SUSTAINABILITY •

DWG:	0801-06-018	***SHEET:***	74

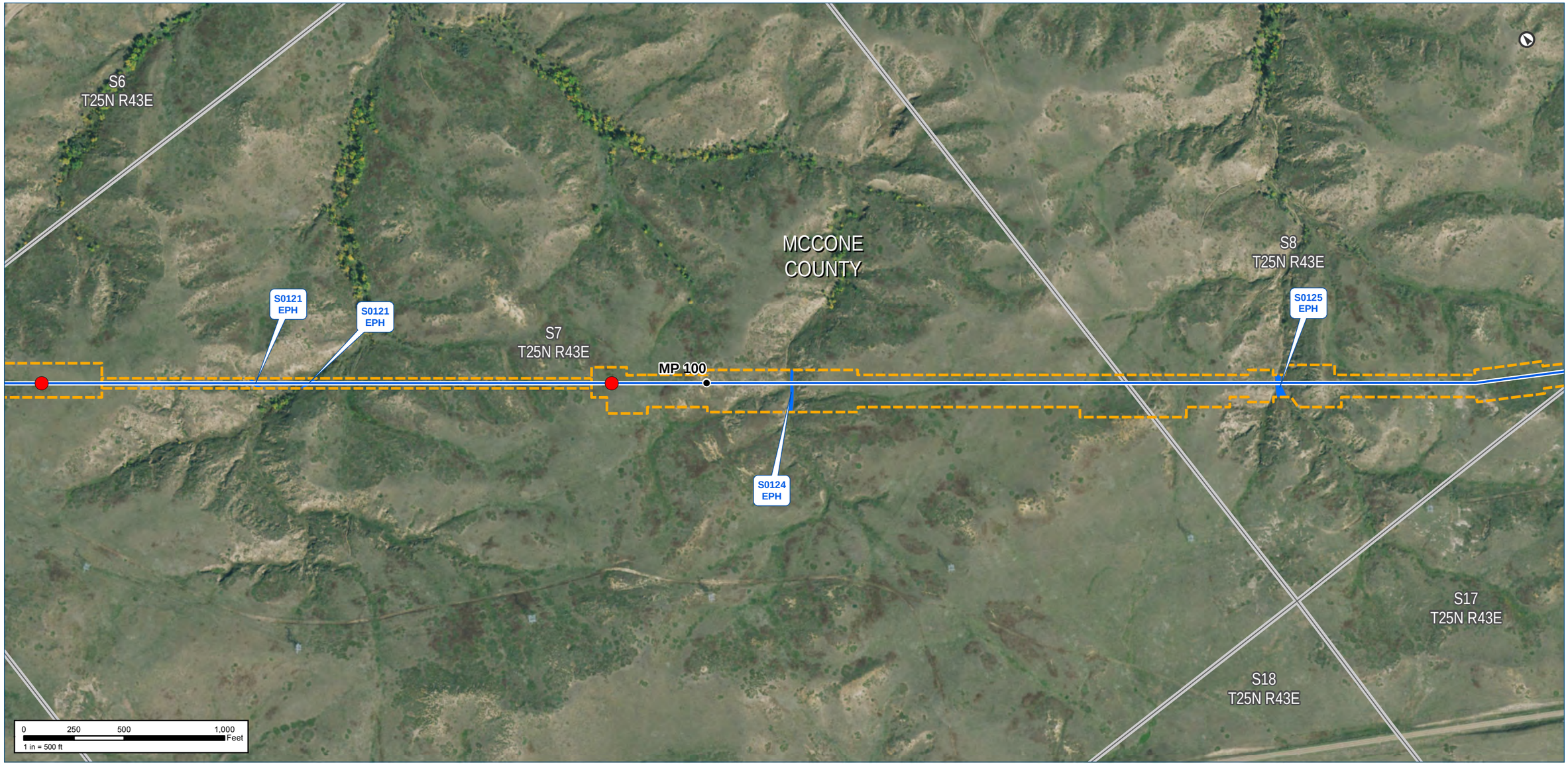

Notes:

The map legend can be found on the map book cover sheet at the front of Attachment B.

Imagery depicts field conditions for MT 2017, SD/NE 2018

Imagery source: http://www.fsa.usda.gov

Keystone XL Project

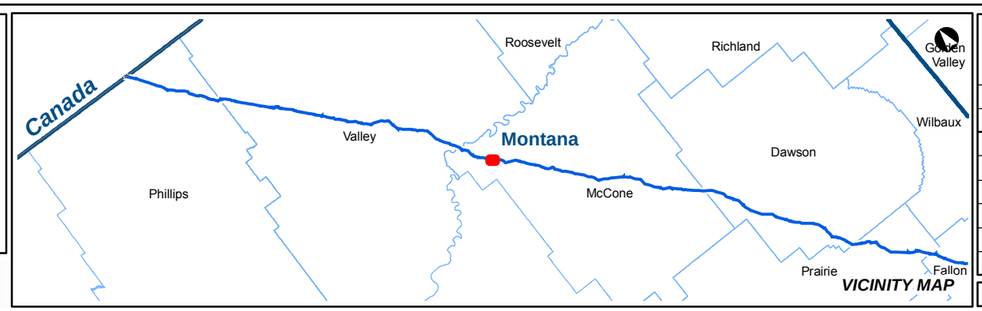

KEYSTONE XL PROJECT

MT Wetland/Waterbody Map Book
CL ROW

COUNTY:	MCCONE	***DRAWN BY:***	CW
STATE:	MT	***CHECKED BY:***	GS

REV. NO.:	***REVISION***	***DATE***
0	ISSUED FOR REVIEW	2020-05-15

DATE:	05-15-2020	***PROJECTION:***	NAD83 | UTM 13

PREPARED BY:

exp Energy Services Inc.

t: +1.713.439.3600 | f: +1.713.963.9085
1800 West Loop South, Suite 850
Houston, TX 77027
U.S.A.

www.exp.com

• BUILDINGS • EARTH & ENVIRONMENT • ENERGY •
• INDUSTRIAL • INFRASTRUCTURE • SUSTAINABILITY •

DWG:	0801-06-018	***SHEET:***	75

S6
T25N R43E

MCCONE
COUNTY

S8
T25N R43E

S7
T25N R43E

S17
T25N R43E

S18
T25N R43E

S0121
EPH

S0121
EPH

S0125
EPH

S0124
EPH

MP 100

2600

2630

0 250 500 1,000 Feet
1 in = 500 ft

Notes:

The map legend can be found on the map book cover sheet at the front of Attachment B.

Basemap displays USGS Topographic

Imagery source: http://www.fsa.usda.gov

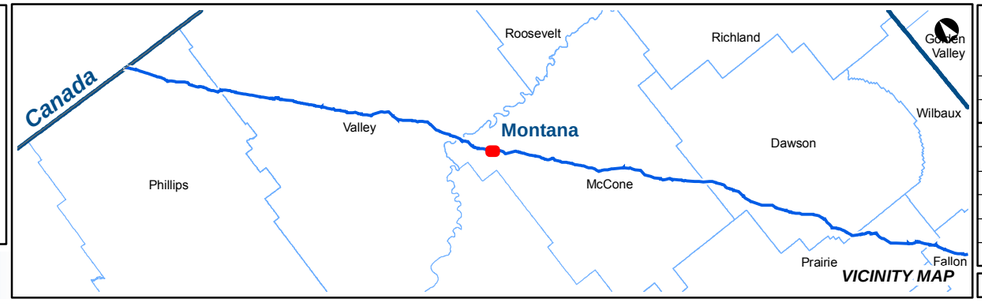

VICINITY MAP

KEYSTONE XL PROJECT

MT Wetland/Waterbody Map Book
CL ROW

COUNTY:	MCCONE	DRAWN BY:	CW
STATE:	MT	CHECKED BY:	GS

REV. NO.:	REVISION	DATE
0	ISSUED FOR REVIEW	2020-05-15

DATE:	05-15-2020	PROJECTION:	NAD83 | UTM 13

PREPARED BY:

exp Energy Services Inc.

t: +1.713.439.3600 | f: +1.713.963.9085
1800 West Loop South, Suite 850
Houston, TX 77027
U.S.A.

www.exp.com

• BUILDINGS • EARTH & ENVIRONMENT • ENERGY •
• INDUSTRIAL • INFRASTRUCTURE • SUSTAINABILITY •

DWG:	0801-06-018	SHEET:	75

Keystone XL Project

NAIP Imagery

TC Energy

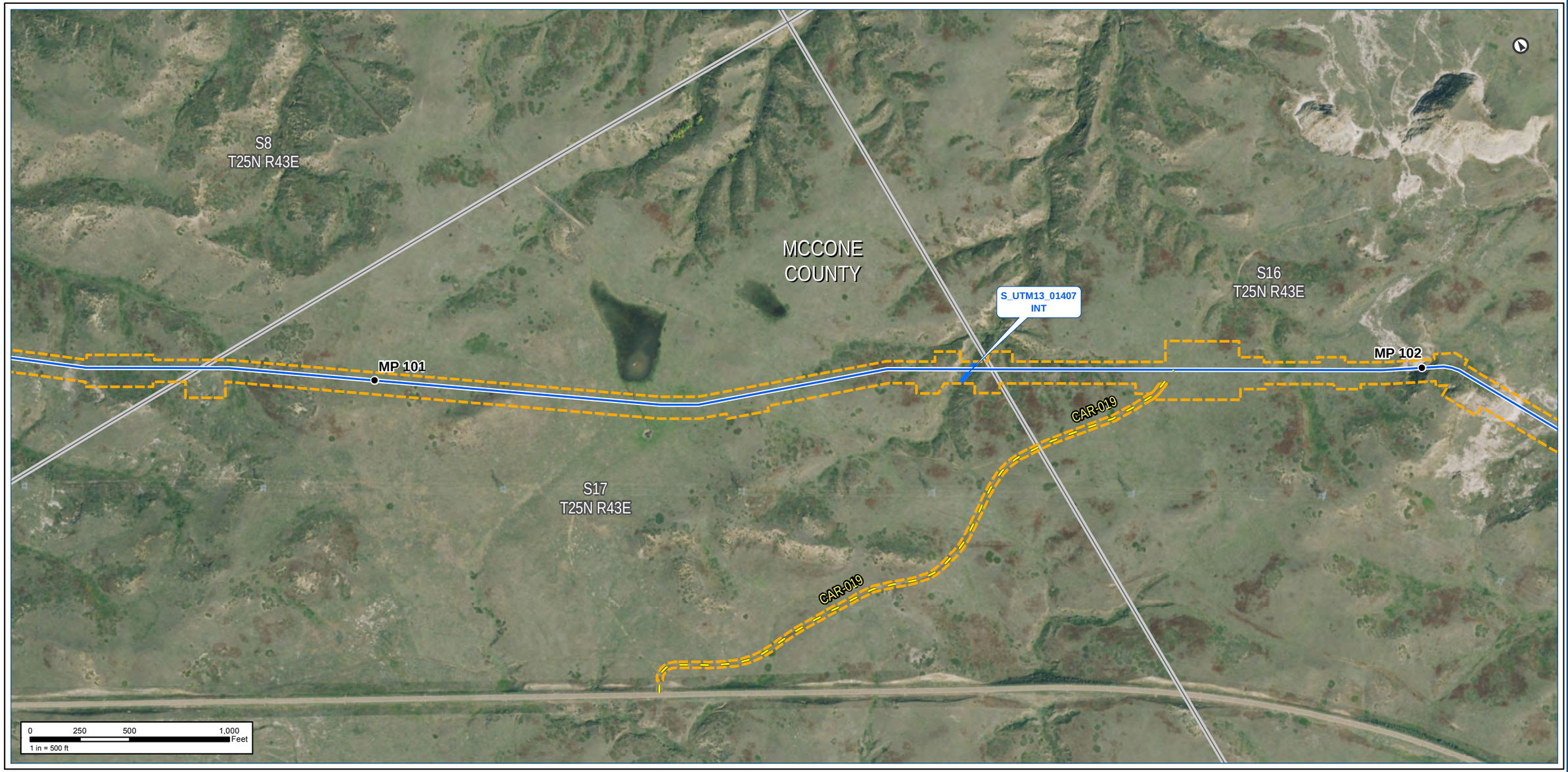

Notes:

The map legend can be found on the map book cover sheet at the front of Attachment B.

Imagery depicts field conditions for MT 2017, SD/NE 2018

Imagery source: http://www.fsa.usda.gov

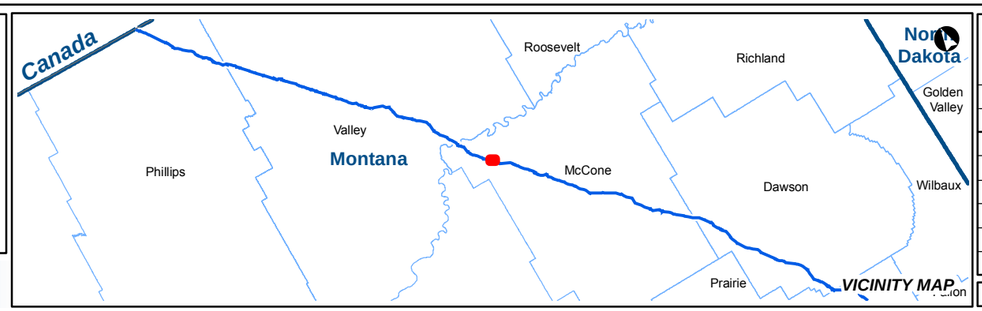

KEYSTONE XL PROJECT

MT Wetland/Waterbody Map Book
CL ROW

COUNTY:	MCCONE	***DRAWN BY:***	CW
STATE:	MT	***CHECKED BY:***	GS

REV. NO.:	***REVISION***	***DATE***
0	ISSUED FOR REVIEW	2020-05-15

DATE:	05-15-2020	***PROJECTION:***	NAD83 | UTM 13

PREPARED BY:

exp Energy Services Inc.

t: +1.713.439.3600 | f: +1.713.963.9085
1800 West Loop South, Suite 850
Houston, TX 77027
U.S.A.

www.exp.com

• BUILDINGS • EARTH & ENVIRONMENT • ENERGY •
• INDUSTRIAL • INFRASTRUCTURE • SUSTAINABILITY •

DWG:	0801-06-018	***SHEET:***	76

S8
T25N R43E

MCCONE
COUNTY

S16
T25N R43E

S17
T25N R43E

S_UTM13_01407
INT

MP 101

MP 102

CAR-019

CAR-019

0 250 500 1,000 Feet
1 in = 500 ft

Notes:

The map legend can be found on the map book cover sheet at the front of Attachment B.

Basemap displays USGS Topographic

Imagery source: http://www.fsa.usda.gov

Keystone XL Project

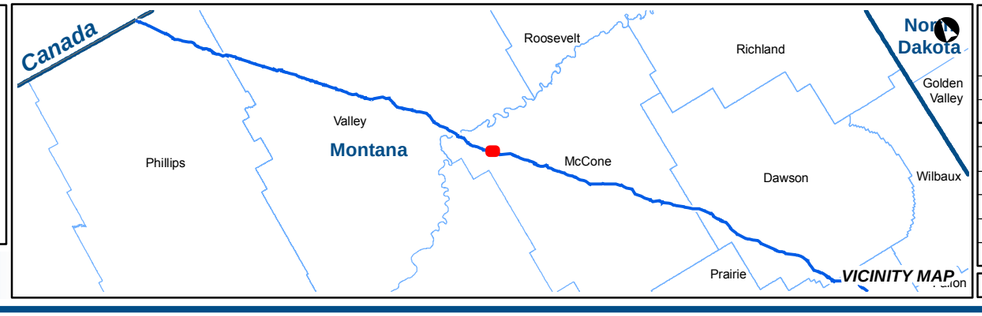

KEYSTONE XL PROJECT

MT Wetland/Waterbody Map Book
CL ROW

COUNTY:	MCCONE	***DRAWN BY:***	CW
STATE:	MT	***CHECKED BY:***	GS

REV. NO.:	***REVISION***	***DATE***
0	ISSUED FOR REVIEW	2020-05-15

DATE:	05-15-2020	***PROJECTION:***	NAD83 | UTM 13

PREPARED BY:

exp Energy Services Inc.

t: +1.713.439.3600 | f: +1.713.963.9085
1800 West Loop South, Suite 850
Houston, TX 77027
U.S.A.

www.exp.com

• BUILDINGS • EARTH & ENVIRONMENT • ENERGY •
• INDUSTRIAL • INFRASTRUCTURE • SUSTAINABILITY •

DWG:	0801-06-018	***SHEET:***	76

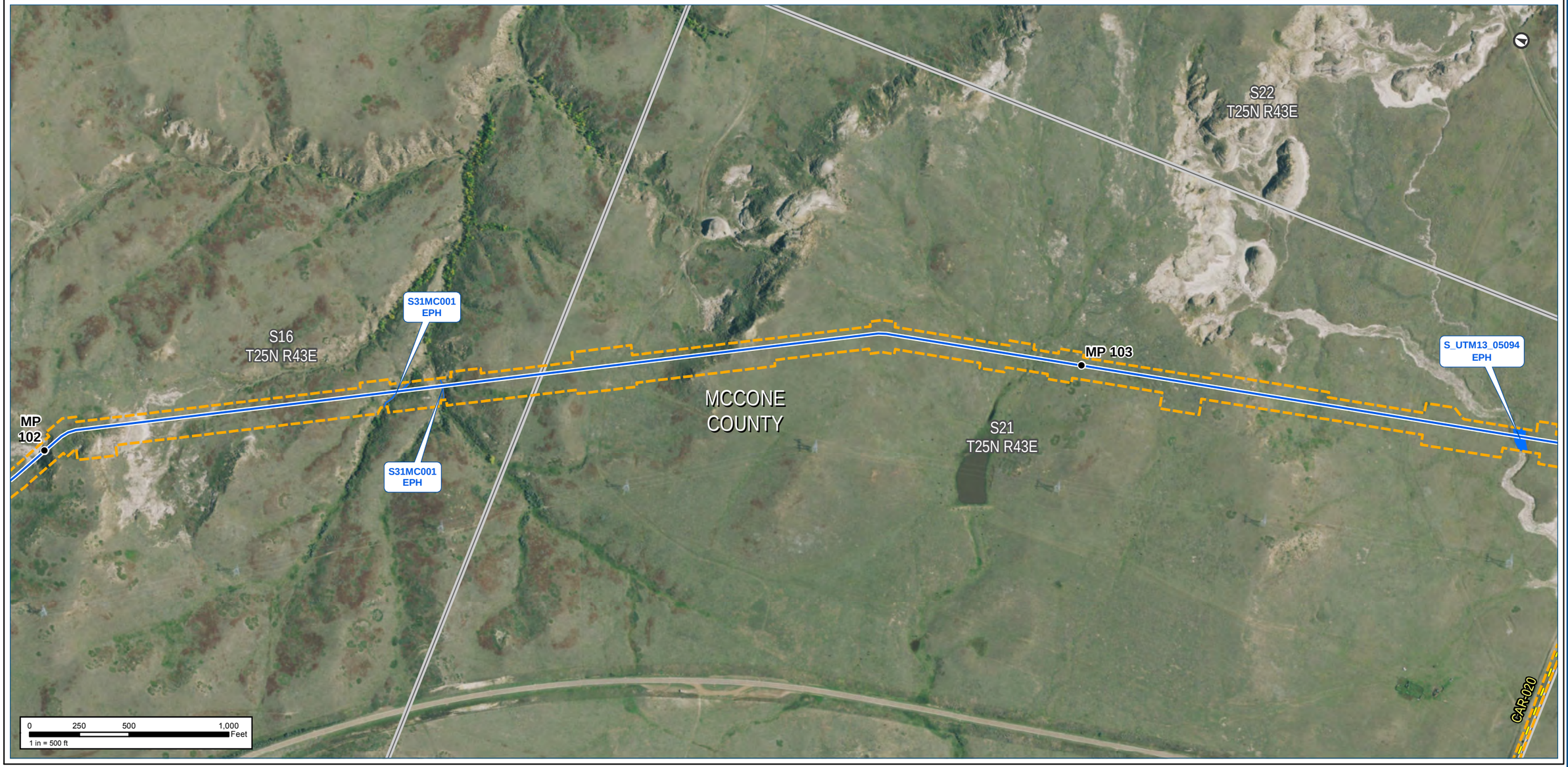

Notes:

The map legend can be found on the map book cover sheet at the front of Attachment B.

Imagery depicts field conditions for MT 2017, SD/NE 2018

Imagery source: http://www.fsa.usda.gov

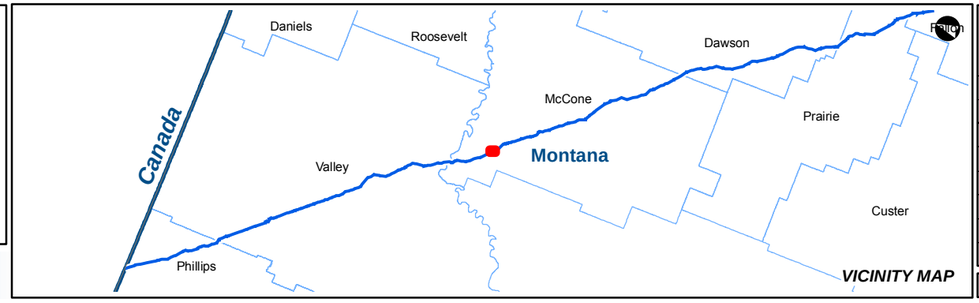

KEYSTONE XL PROJECT

MT Wetland/Waterbody Map Book
CL ROW

COUNTY:	MCCONE	**DRAWN BY:**	CW
STATE:	MT	**CHECKED BY:**	GS

REV. NO.:	REVISION	DATE
0	ISSUED FOR REVIEW	2020-05-15

DATE:	05-15-2020	**PROJECTION:**	NAD83 | UTM 13

PREPARED BY:

exp Energy Services Inc.

t: +1.713.439.3600 | f: +1.713.963.9085
1800 West Loop South, Suite 850
Houston, TX 77027
U.S.A.

www.exp.com

• BUILDINGS • EARTH & ENVIRONMENT • ENERGY •
• INDUSTRIAL • INFRASTRUCTURE • SUSTAINABILITY •

DWG:	0801-06-018	**SHEET:**	77

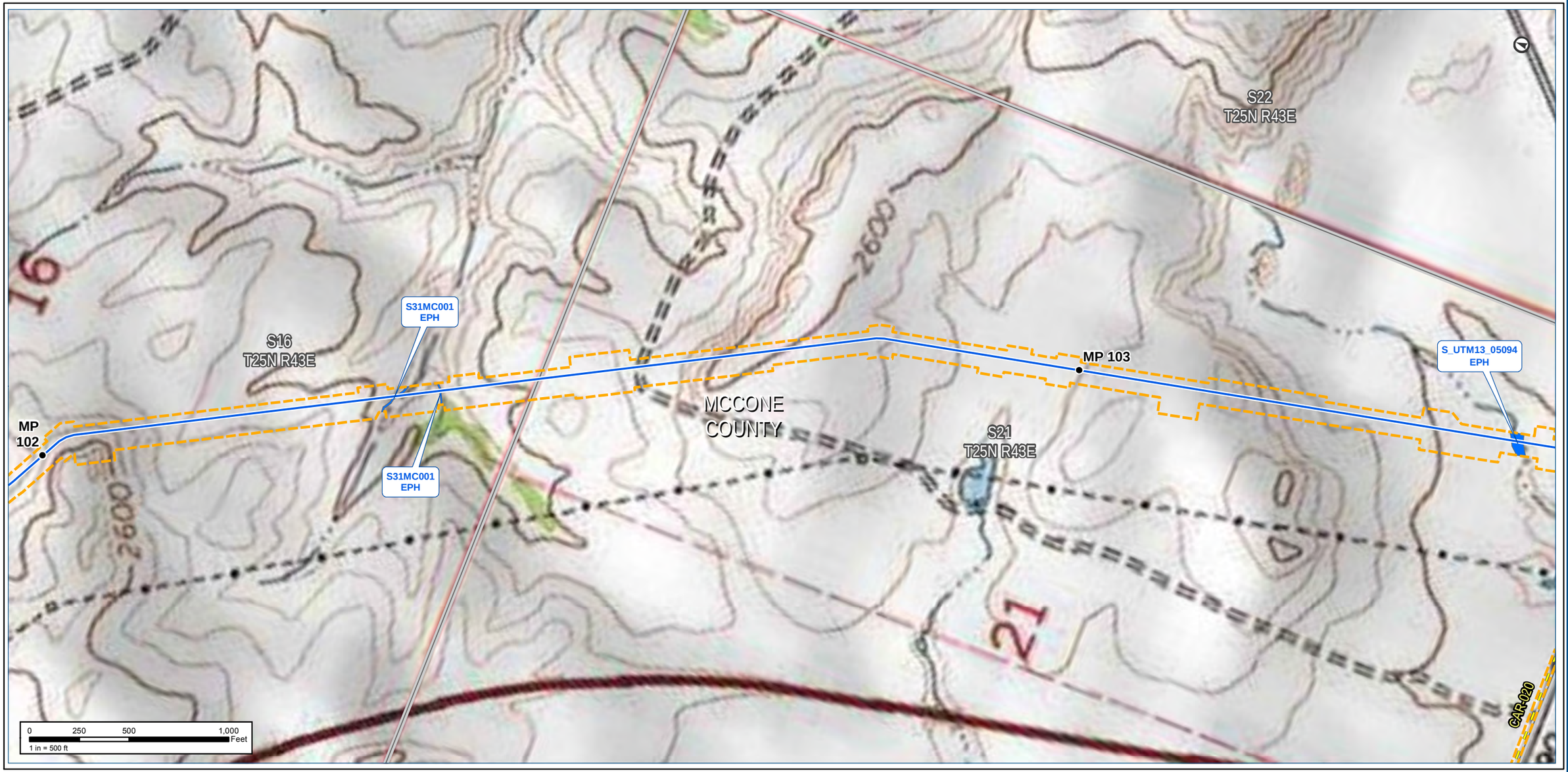

Notes:

The map legend can be found on the map book cover sheet at the front of Attachment B.

Basemap displays USGS Topographic

Imagery source: http://www.fsa.usda.gov

Keystone XL Project

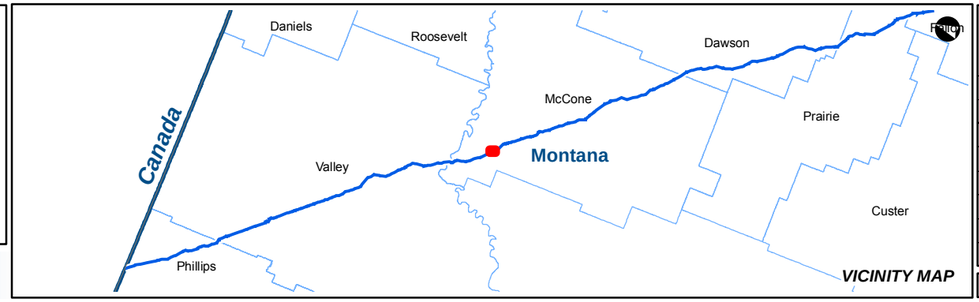

KEYSTONE XL PROJECT

MT Wetland/Waterbody Map Book
CL ROW

COUNTY:	MCCONE	***DRAWN BY:***	CW
STATE:	MT	***CHECKED BY:***	GS

REV. NO.:	***REVISION***	***DATE***
0	ISSUED FOR REVIEW	2020-05-15

DATE:	05-15-2020	***PROJECTION:***	NAD83 | UTM 13

PREPARED BY:

exp Energy Services Inc.

t: +1.713.439.3600 | f: +1.713.963.9085
1800 West Loop South, Suite 850
Houston, TX 77027
U.S.A.

www.exp.com

• BUILDINGS • EARTH & ENVIRONMENT • ENERGY •
• INDUSTRIAL • INFRASTRUCTURE • SUSTAINABILITY •

DWG:	0801-06-018	***SHEET:***	77

Notes:

The map legend can be found on the map book cover sheet at the front of Attachment B.

Imagery depicts field conditions for MT 2017, SD/NE 2018

Imagery source: http://www.fsa.usda.gov

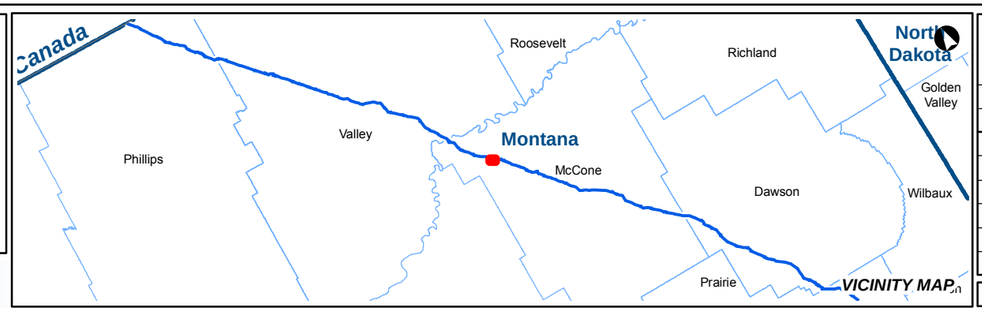

KEYSTONE XL PROJECT

MT Wetland/Waterbody Map Book
CL ROW

COUNTY:	MCCONE	***DRAWN BY:***	CW
STATE:	MT	***CHECKED BY:***	GS

REV. NO.:	***REVISION***	***DATE***
0	ISSUED FOR REVIEW	2020-05-15

DATE:	05-15-2020	***PROJECTION:***	NAD83 | UTM 13

PREPARED BY:

exp Energy Services Inc.

t: +1.713.439.3600 | f: +1.713.963.9085
1800 West Loop South, Suite 850
Houston, TX 77027
U.S.A.

www.exp.com

• BUILDINGS • EARTH & ENVIRONMENT • ENERGY •
• INDUSTRIAL • INFRASTRUCTURE • SUSTAINABILITY •

DWG:	0801-06-018	***SHEET:***	78

Notes:

The map legend can be found on the map book cover sheet at the front of Attachment B.

Basemap displays USGS Topographic

Imagery source: http://www.fsa.usda.gov

Keystone XL Project

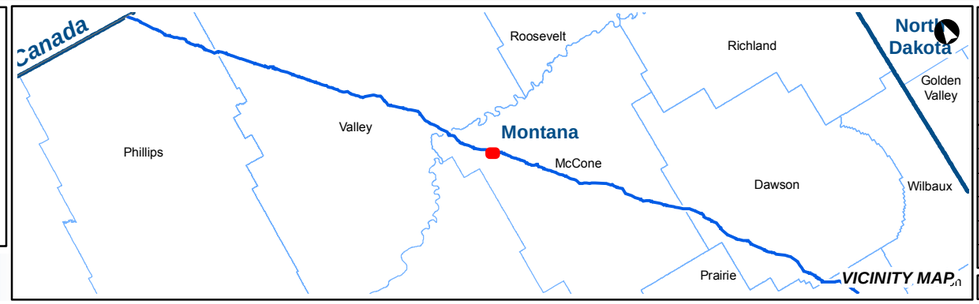

KEYSTONE XL PROJECT

MT Wetland/Waterbody Map Book
CL ROW

COUNTY:	MCCONE	***DRAWN BY:***	CW
STATE:	MT	***CHECKED BY:***	GS

REV. NO.:	***REVISION***	***DATE***
0	ISSUED FOR REVIEW	2020-05-15

DATE:	05-15-2020	***PROJECTION:***	NAD83 | UTM 13

PREPARED BY:

exp Energy Services Inc.

t: +1.713.439.3600 | f: +1.713.963.9085
1800 West Loop South, Suite 850
Houston, TX 77027
U.S.A.

www.exp.com

• BUILDINGS • EARTH & ENVIRONMENT • ENERGY •
• INDUSTRIAL • INFRASTRUCTURE • SUSTAINABILITY •

DWG:	0801-06-018	***SHEET:***	78

NAIP Imagery

TC Energy

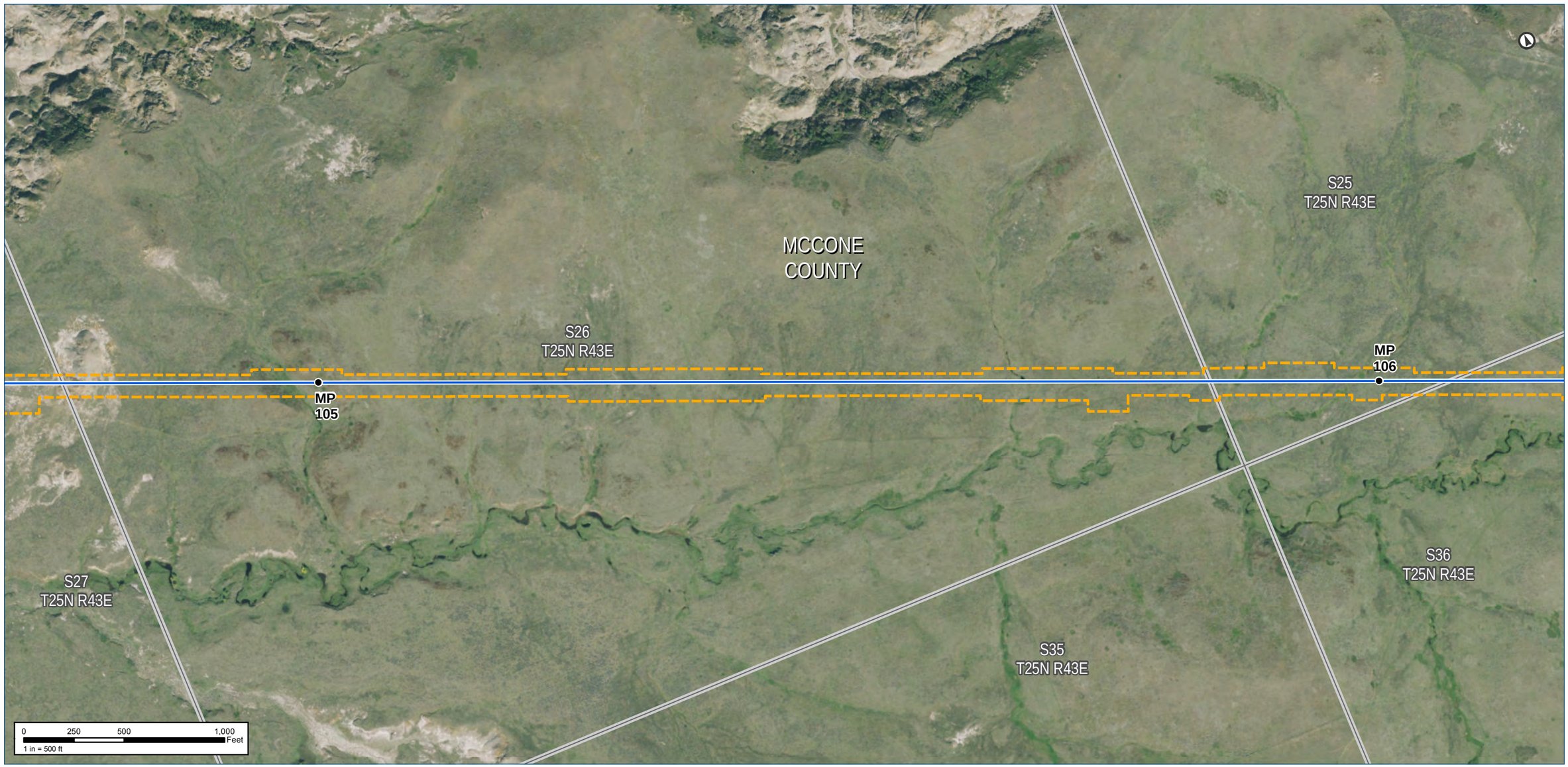

Notes:

The map legend can be found on the map book cover sheet at the front of Attachment B.

Imagery depicts field conditions for MT 2017, SD/NE 2018

Imagery source: http://www.fsa.usda.gov

Keystone XL Project

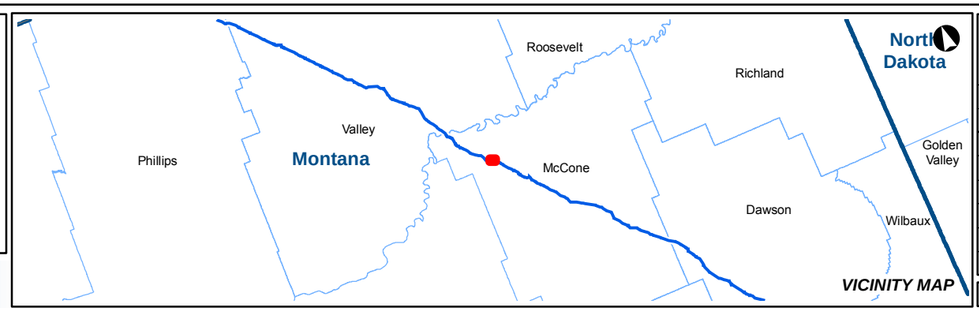

KEYSTONE XL PROJECT

MT Wetland/Waterbody Map Book
CL ROW

COUNTY:	MCCONE	***DRAWN BY:***	CW
STATE:	MT	***CHECKED BY:***	GS

REV. NO.:	***REVISION***	***DATE***
0	ISSUED FOR REVIEW	2020-05-15

DATE:	05-15-2020	***PROJECTION:***	NAD83 | UTM 13

PREPARED BY:

exp Energy Services Inc.

t: +1.713.439.3600 | f: +1.713.963.9085
1800 West Loop South, Suite 850
Houston, TX 77027
U.S.A.

www.exp.com

• BUILDINGS • EARTH & ENVIRONMENT • ENERGY •
• INDUSTRIAL • INFRASTRUCTURE • SUSTAINABILITY •

DWG:	0801-06-018	***SHEET:***	79

Notes:

The map legend can be found on the map book cover sheet at the front of Attachment B.

Basemap displays USGS Topographic

Imagery source: http://www.fsa.usda.gov

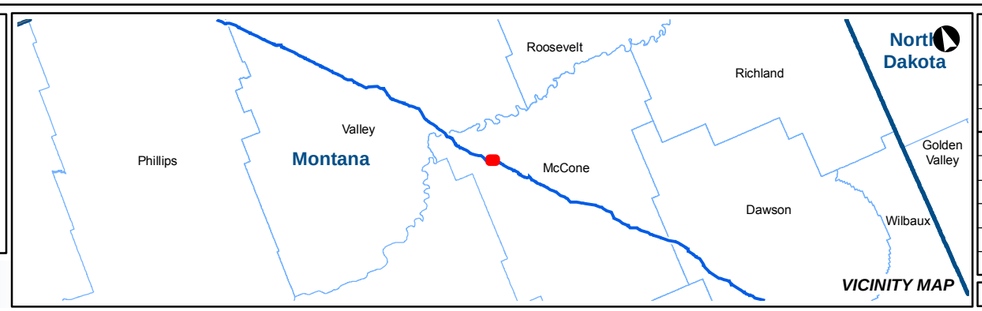

KEYSTONE XL PROJECT
MT Wetland/Waterbody Map Book
CL ROW

COUNTY:	MCCONE	***DRAWN BY:***	CW
STATE:	MT	***CHECKED BY:***	GS

REV. NO.:	***REVISION***	***DATE***
0	ISSUED FOR REVIEW	2020-05-15

DATE:	05-15-2020	***PROJECTION:***	NAD83 | UTM 13

PREPARED BY:
exp Energy Services Inc.
t: +1.713.439.3600 | f: +1.713.963.9085
1800 West Loop South, Suite 850
Houston, TX 77027
U.S.A.
www.exp.com

• BUILDINGS • EARTH & ENVIRONMENT • ENERGY •
• INDUSTRIAL • INFRASTRUCTURE • SUSTAINABILITY •

DWG:	0801-06-018	***SHEET:***	79

Notes:

The map legend can be found on the map book cover sheet at the front of Attachment B.

Imagery depicts field conditions for MT 2017, SD/NE 2018

Imagery source: http://www.fsa.usda.gov

Keystone XL Project

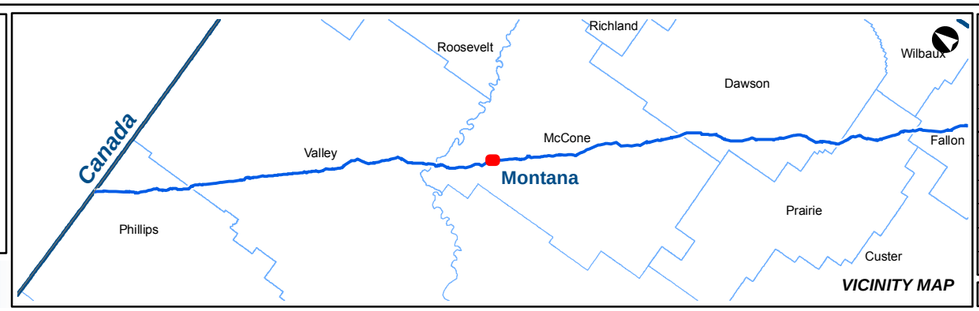

VICINITY MAP

KEYSTONE XL PROJECT

MT Wetland/Waterbody Map Book
CL ROW

COUNTY:	MCCONE	***DRAWN BY:***	CW
STATE:	MT	***CHECKED BY:***	GS

REV. NO.:	***REVISION***	***DATE***
0	ISSUED FOR REVIEW	2020-05-15

DATE:	05-15-2020	***PROJECTION:***	NAD83 | UTM 13

PREPARED BY:

exp Energy Services Inc.

t: +1.713.439.3600 | f: +1.713.963.9085
1800 West Loop South, Suite 850
Houston, TX 77027
U.S.A.

www.exp.com

• BUILDINGS • EARTH & ENVIRONMENT • ENERGY •
• INDUSTRIAL • INFRASTRUCTURE • SUSTAINABILITY •

DWG:	0801-06-018	***SHEET:***	80

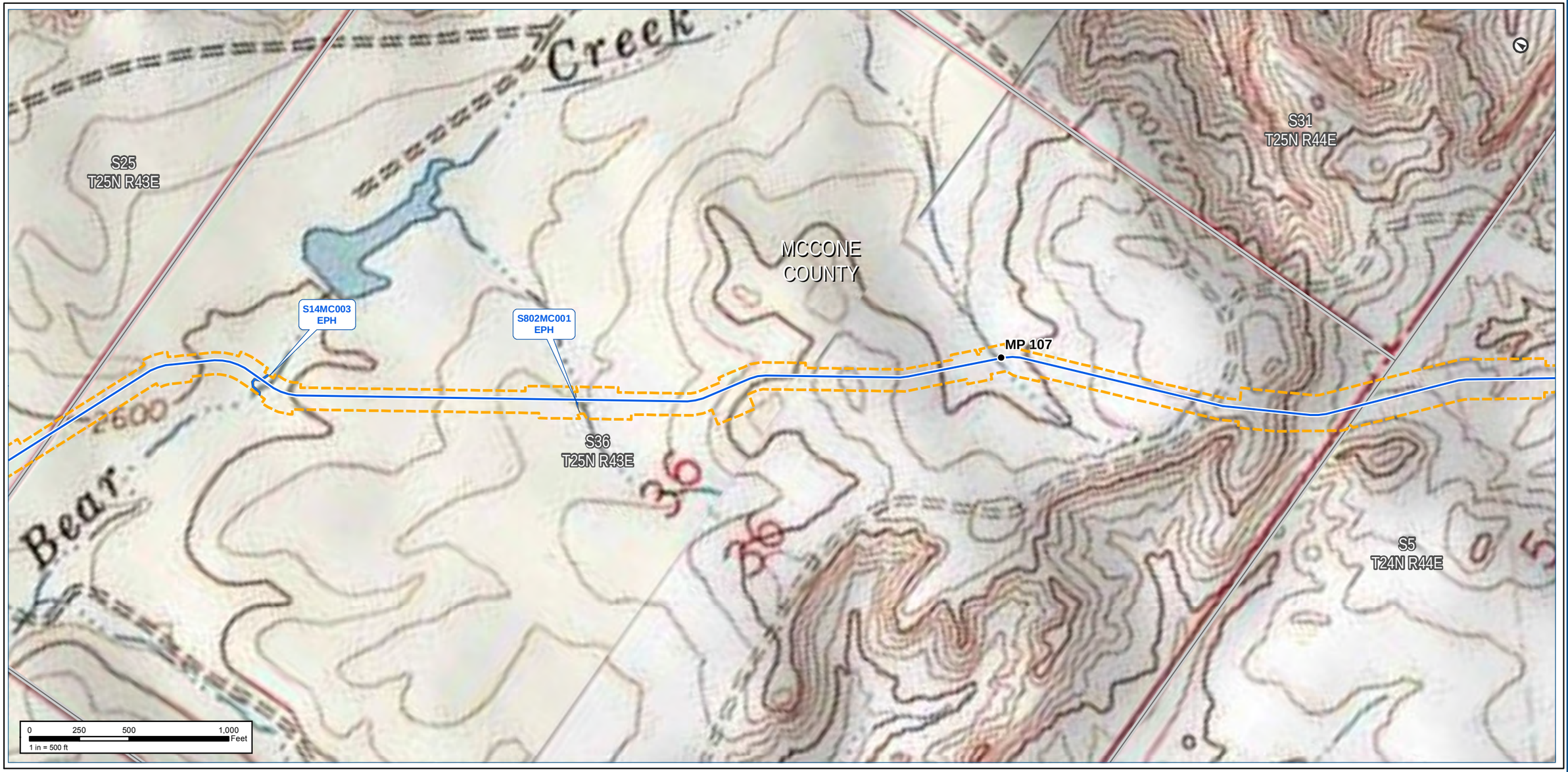

Notes:

The map legend can be found on the map book cover sheet at the front of Attachment B.

Basemap displays USGS Topographic

Imagery source: http://www.fsa.usda.gov

Keystone XL Project

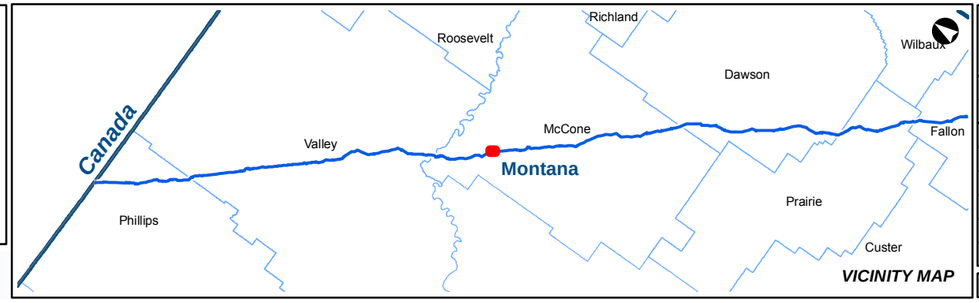

KEYSTONE XL PROJECT

MT Wetland/Waterbody Map Book
CL ROW

COUNTY:	MCCONE	***DRAWN BY:***	CW
STATE:	MT	***CHECKED BY:***	GS

REV. NO.:	***REVISION***	***DATE***
0	ISSUED FOR REVIEW	2020-05-15

DATE:	05-15-2020	***PROJECTION:***	NAD83 | UTM 13

PREPARED BY:

exp Energy Services Inc.

t: +1.713.439.3600 | f: +1.713.963.9085
1800 West Loop South, Suite 850
Houston, TX 77027
U.S.A.

www.exp.com

• BUILDINGS • EARTH & ENVIRONMENT • ENERGY •
• INDUSTRIAL • INFRASTRUCTURE • SUSTAINABILITY •

DWG:	0801-06-018	***SHEET:***	80

Notes:

The map legend can be found on the map book cover sheet at the front of Attachment B.

Imagery depicts field conditions for MT 2017, SD/NE 2018

Imagery source: http://www.fsa.usda.gov

Keystone XL Project

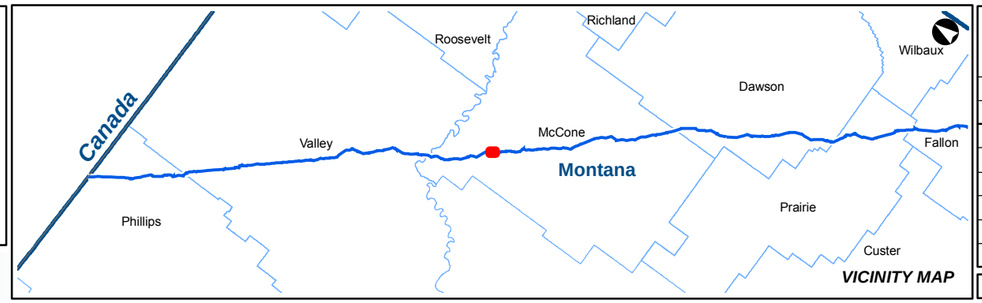

VICINITY MAP

KEYSTONE XL PROJECT

MT Wetland/Waterbody Map Book
CL ROW

COUNTY:	MCCONE	***DRAWN BY:***	CW
STATE:	MT	***CHECKED BY:***	GS

REV. NO.:	***REVISION***	***DATE***
0	ISSUED FOR REVIEW	2020-05-15

DATE:	05-15-2020	***PROJECTION:***	NAD83 | UTM 13

PREPARED BY:

exp Energy Services Inc.

t: +1.713.439.3600 | f: +1.713.963.9085
1800 West Loop South, Suite 850
Houston, TX 77027
U.S.A.

www.exp.com

• BUILDINGS • EARTH & ENVIRONMENT • ENERGY •
• INDUSTRIAL • INFRASTRUCTURE • SUSTAINABILITY •

DWG:	0801-06-018	***SHEET:***	81

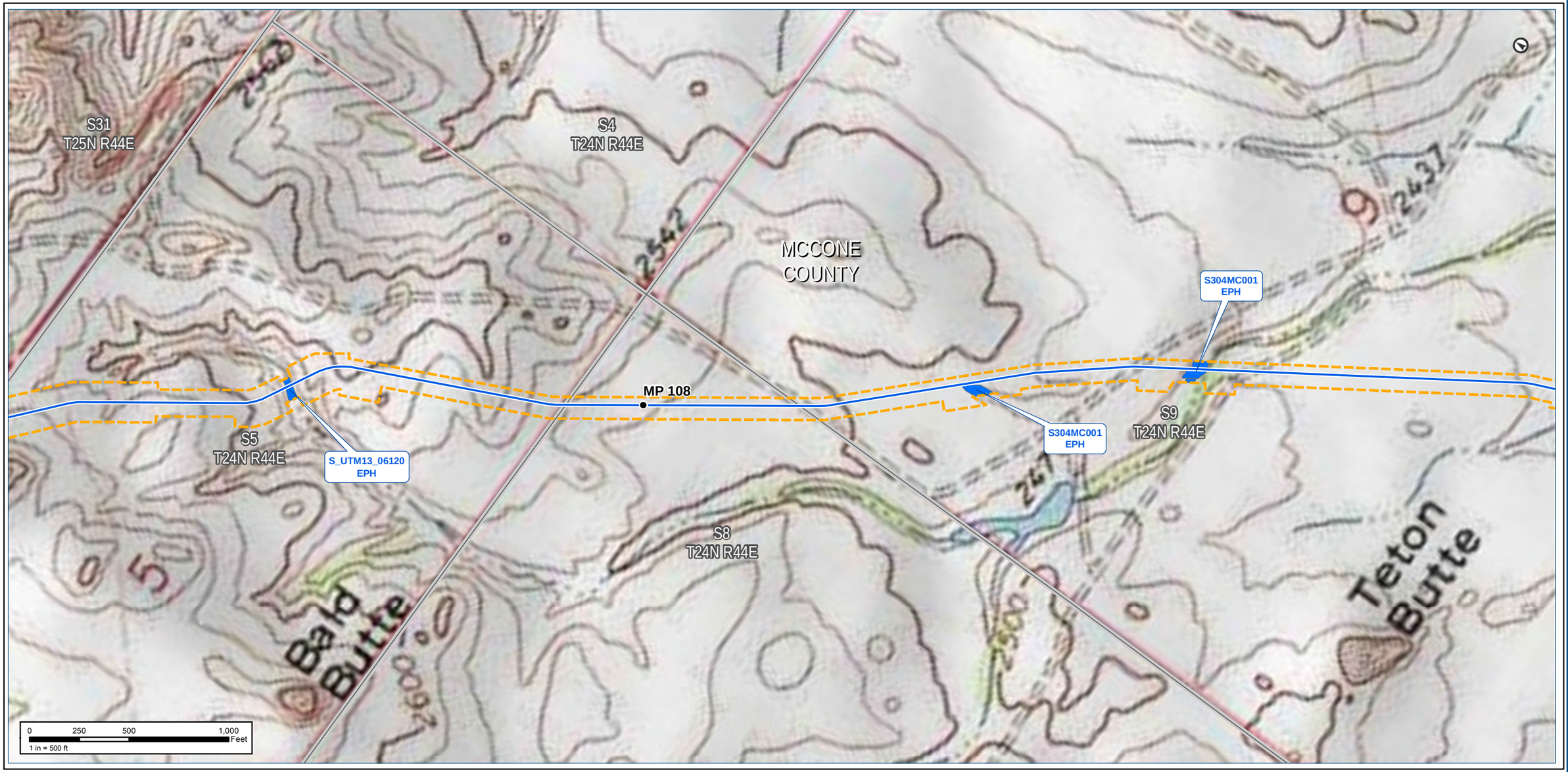

Notes:

The map legend can be found on the map book cover sheet at the front of Attachment B.

Basemap displays USGS Topographic

Imagery source: http://www.fsa.usda.gov

Keystone XL Project

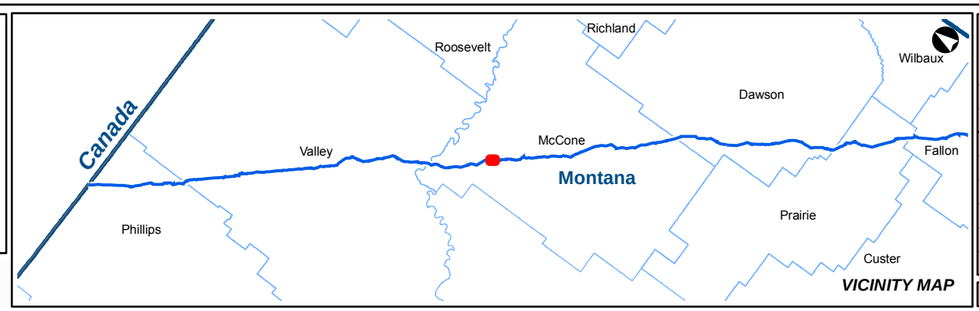

VICINITY MAP

KEYSTONE XL PROJECT

MT Wetland/Waterbody Map Book
CL ROW

COUNTY:	MCCONE	***DRAWN BY:***	CW
STATE:	MT	***CHECKED BY:***	GS

REV. NO.:	***REVISION***	***DATE***
0	ISSUED FOR REVIEW	2020-05-15

DATE:	05-15-2020	***PROJECTION:***	NAD83 | UTM 13

PREPARED BY:

exp Energy Services Inc.

t: +1.713.439.3600 | f: +1.713.963.9085
1800 West Loop South, Suite 850
Houston, TX 77027
U.S.A.

www.exp.com

• BUILDINGS • EARTH & ENVIRONMENT • ENERGY •
• INDUSTRIAL • INFRASTRUCTURE • SUSTAINABILITY •

DWG:	0801-06-018	***SHEET:***	81

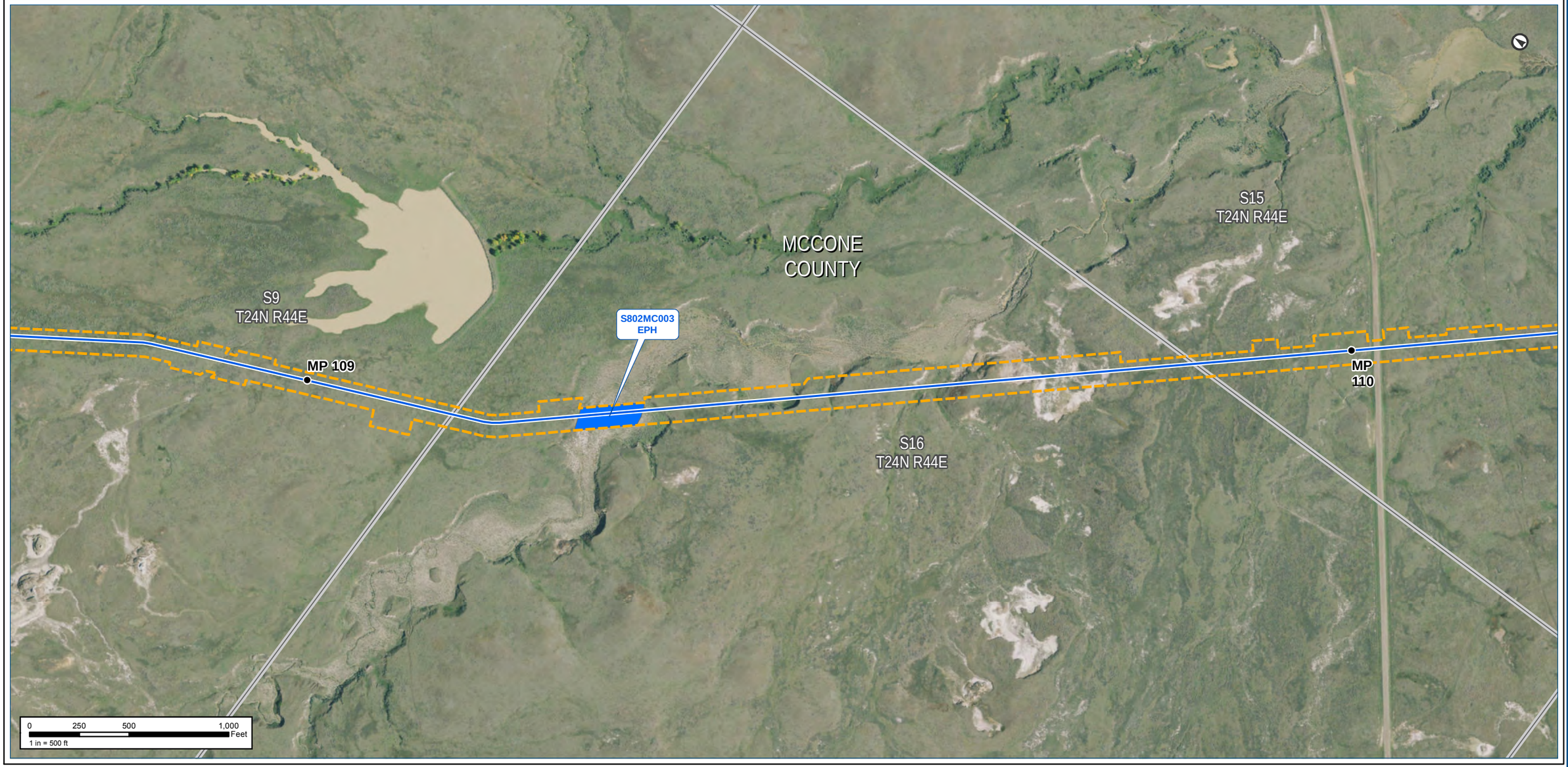

Notes:

The map legend can be found on the map book cover sheet at the front of Attachment B.

Imagery depicts field conditions for MT 2017, SD/NE 2018

Imagery source: http://www.fsa.usda.gov

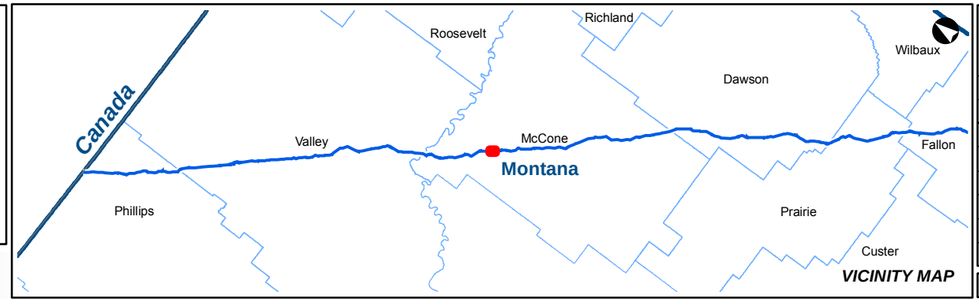

VICINITY MAP

Keystone XL Project

KEYSTONE XL PROJECT

MT Wetland/Waterbody Map Book
CL ROW

COUNTY:	MCCONE	***DRAWN BY:***	CW
STATE:	MT	***CHECKED BY:***	GS

REV. NO.:	***REVISION***	***DATE***
0	ISSUED FOR REVIEW	2020-05-15

DATE:	05-15-2020	***PROJECTION:***	NAD83 | UTM 13

PREPARED BY:

exp Energy Services Inc.

t: +1.713.439.3600 | f: +1.713.963.9085
1800 West Loop South, Suite 850
Houston, TX 77027
U.S.A.

www.exp.com

• BUILDINGS • EARTH & ENVIRONMENT • ENERGY •
• INDUSTRIAL • INFRASTRUCTURE • SUSTAINABILITY •

DWG:	0801-06-018	***SHEET:***	82

Notes:

The map legend can be found on the map book cover sheet at the front of Attachment B.

Basemap displays USGS Topographic

Imagery source: http://www.fsa.usda.gov

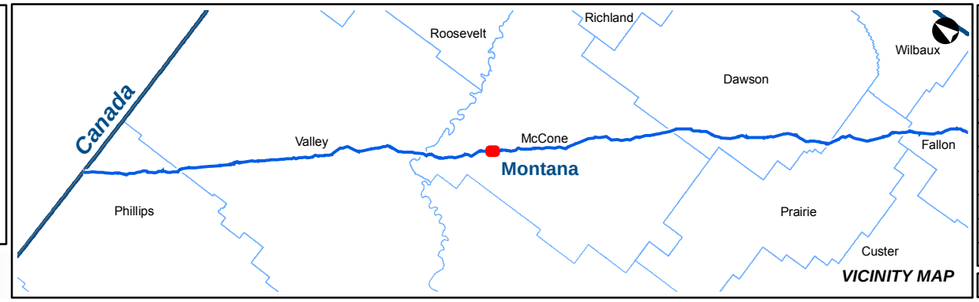

VICINITY MAP

KEYSTONE XL PROJECT

MT Wetland/Waterbody Map Book
CL ROW

COUNTY:	MCCONE	***DRAWN BY:***	CW
STATE:	MT	***CHECKED BY:***	GS

REV. NO.:	***REVISION***	***DATE***
0	ISSUED FOR REVIEW	2020-05-15

DATE:	05-15-2020	***PROJECTION:***	NAD83 | UTM 13

PREPARED BY:

exp Energy Services Inc.

t: +1.713.439.3600 | f: +1.713.963.9085
1800 West Loop South, Suite 850
Houston, TX 77027
U.S.A.

www.exp.com

• BUILDINGS • EARTH & ENVIRONMENT • ENERGY •
• INDUSTRIAL • INFRASTRUCTURE • SUSTAINABILITY •

DWG:	0801-06-018	***SHEET:***	82

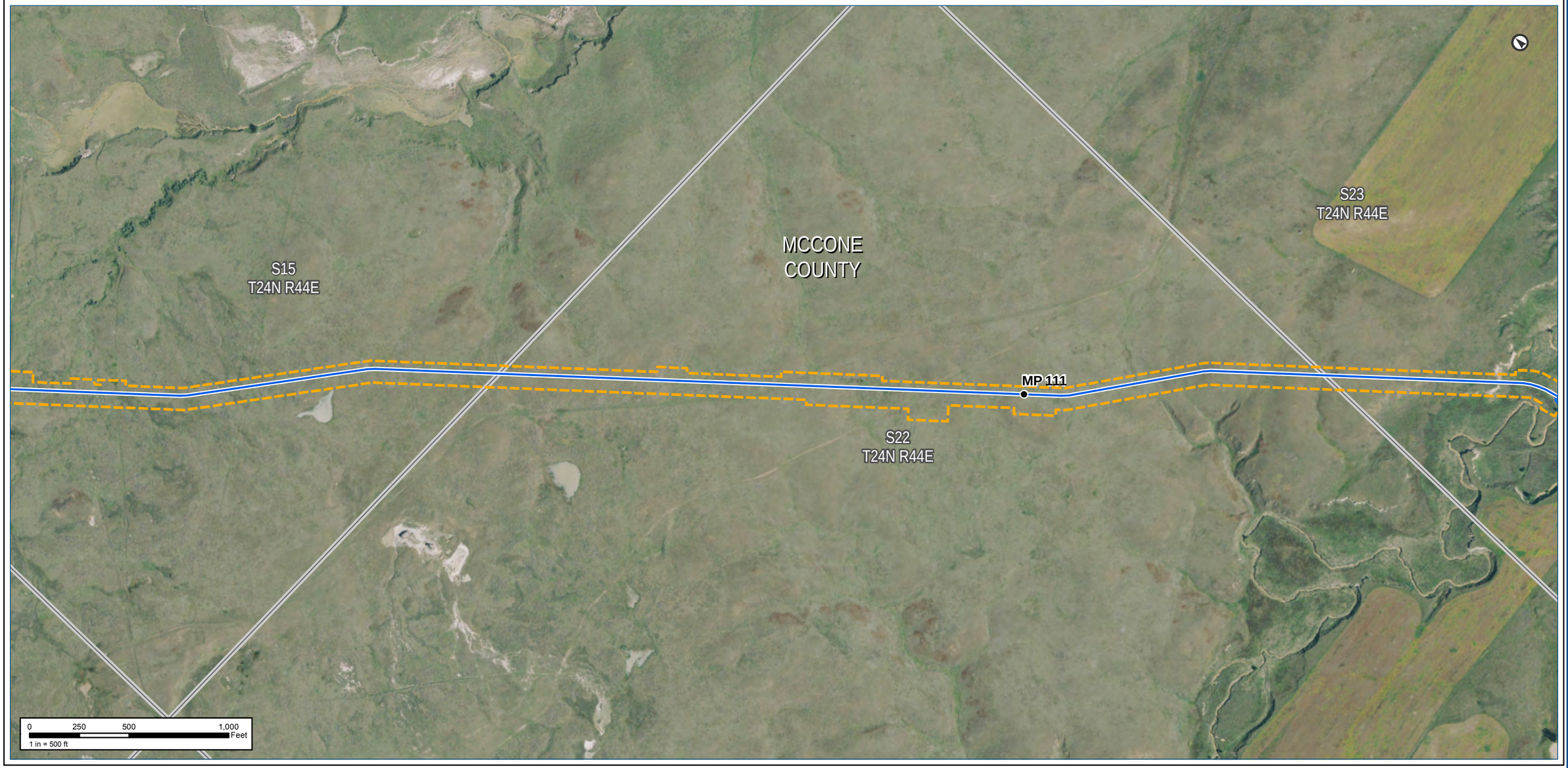

Notes:

The map legend can be found on the map book cover sheet at the front of Attachment B.

Imagery depicts field conditions for MT 2017, SD/NE 2018

Imagery source: http://www.fsa.usda.gov

Keystone XL Project

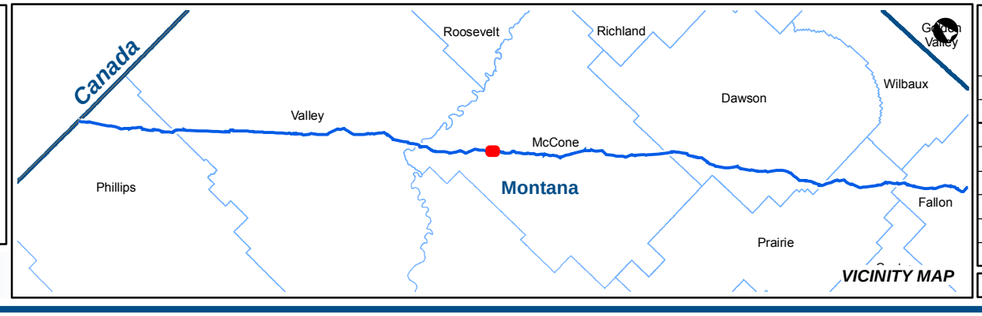

KEYSTONE XL PROJECT

MT Wetland/Waterbody Map Book
CL ROW

COUNTY:	MCCONE	***DRAWN BY:***	CW
STATE:	MT	***CHECKED BY:***	GS

REV. NO.:	***REVISION***	***DATE***
0	ISSUED FOR REVIEW	2020-05-15

DATE:	05-15-2020	***PROJECTION:***	NAD83 | UTM 13

PREPARED BY:

exp Energy Services Inc.

t: +1.713.439.3600 | f: +1.713.963.9085
1800 West Loop South, Suite 850
Houston, TX 77027
U.S.A.

www.exp.com

• BUILDINGS • EARTH & ENVIRONMENT • ENERGY •
• INDUSTRIAL • INFRASTRUCTURE • SUSTAINABILITY •

DWG:	0801-06-018	***SHEET:***	83

Notes:

The map legend can be found on the map book cover sheet at the front of Attachment B.

Basemap displays USGS Topographic

Imagery source: http://www.fsa.usda.gov

Keystone XL Project

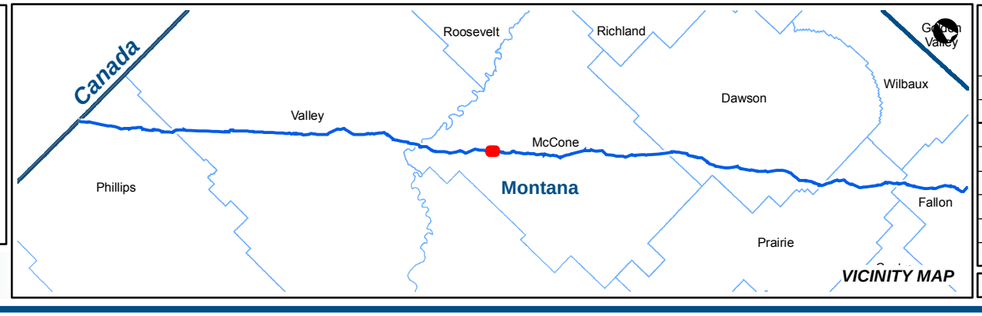

KEYSTONE XL PROJECT
MT Wetland/Waterbody Map Book
CL ROW

COUNTY:	MCCONE	***DRAWN BY:***	CW
STATE:	MT	***CHECKED BY:***	GS

REV. NO.:	***REVISION***	***DATE***
0	ISSUED FOR REVIEW	2020-05-15

DATE:	05-15-2020	***PROJECTION:***	NAD83 | UTM 13

PREPARED BY:
exp Energy Services Inc.
t: +1.713.439.3600 | f: +1.713.963.9085
1800 West Loop South, Suite 850
Houston, TX 77027
U.S.A.
www.exp.com

• BUILDINGS • EARTH & ENVIRONMENT • ENERGY •
• INDUSTRIAL • INFRASTRUCTURE • SUSTAINABILITY •

DWG:	0801-06-018	***SHEET:***	83

Notes:

The map legend can be found on the map book cover sheet at the front of Attachment B.

Imagery depicts field conditions for MT 2017, SD/NE 2018

Imagery source: http://www.fsa.usda.gov

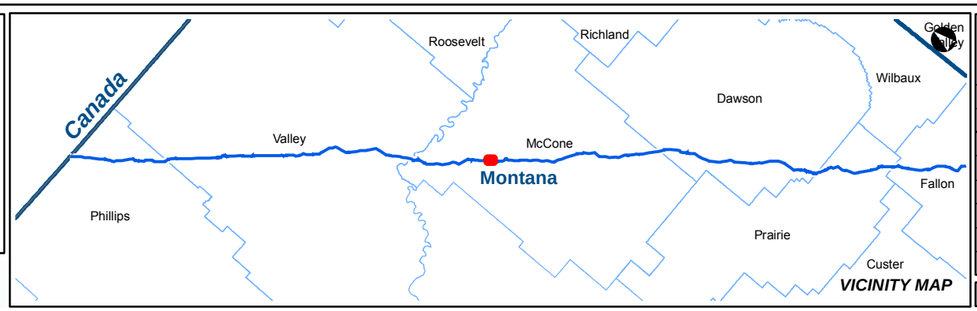

KEYSTONE XL PROJECT

MT Wetland/Waterbody Map Book
CL ROW

COUNTY:	MCCONE	**DRAWN BY:**	CW
STATE:	MT	**CHECKED BY:**	GS

REV. NO.:	REVISION	DATE
0	ISSUED FOR REVIEW	2020-05-15

DATE:	05-15-2020	**PROJECTION:**	NAD83 | UTM 13

PREPARED BY:

exp Energy Services Inc.

t: +1.713.439.3600 | f: +1.713.963.9085
1800 West Loop South, Suite 850
Houston, TX 77027
U.S.A.

www.exp.com

• BUILDINGS • EARTH & ENVIRONMENT • ENERGY •
• INDUSTRIAL • INFRASTRUCTURE • SUSTAINABILITY •

DWG:	0801-06-018	**SHEET:**	84

Keystone XL Project

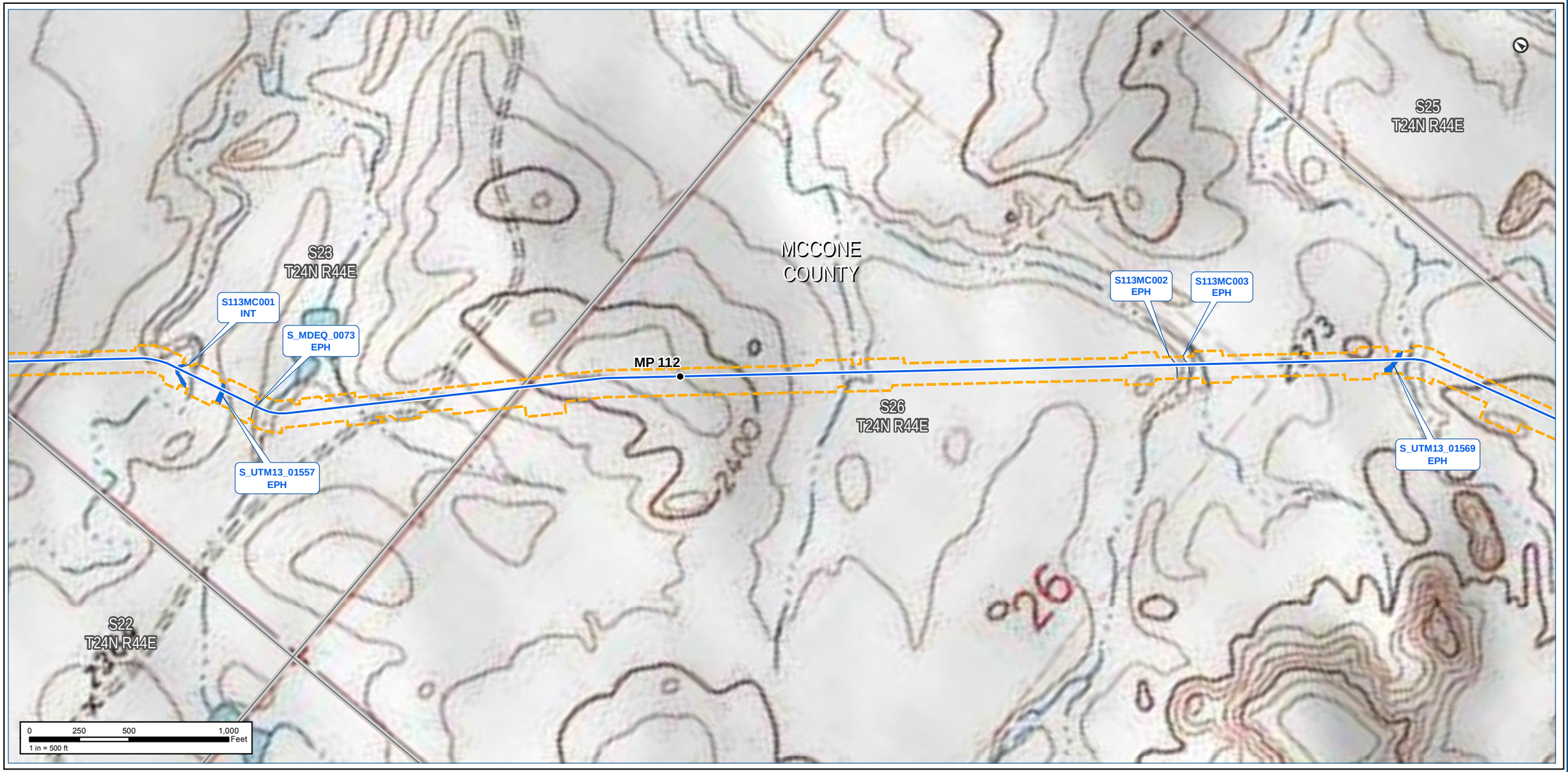

Notes:

The map legend can be found on the map book cover sheet at the front of Attachment B.

Basemap displays USGS Topographic

Imagery source: http://www.fsa.usda.gov

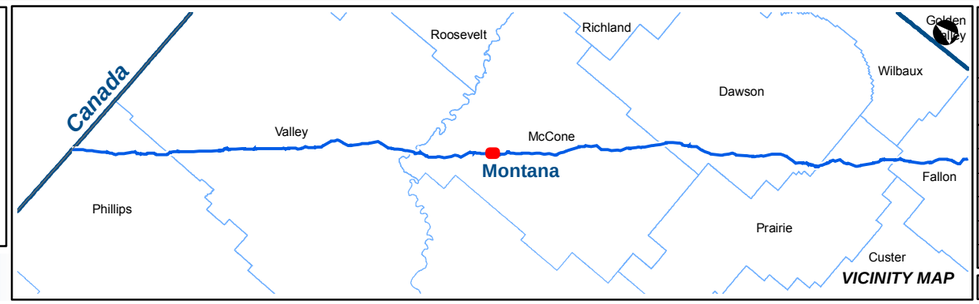

KEYSTONE XL PROJECT

MT Wetland/Waterbody Map Book
CL ROW

COUNTY:	MCCONE	***DRAWN BY:***	CW
STATE:	MT	***CHECKED BY:***	GS

REV. NO.:	***REVISION***	***DATE***
0	ISSUED FOR REVIEW	2020-05-15

DATE:	05-15-2020	***PROJECTION:***	NAD83 | UTM 13

PREPARED BY:

exp Energy Services Inc.

t: +1.713.439.3600 | f: +1.713.963.9085
1800 West Loop South, Suite 850
Houston, TX 77027
U.S.A.

www.exp.com

• BUILDINGS • EARTH & ENVIRONMENT • ENERGY •
• INDUSTRIAL • INFRASTRUCTURE • SUSTAINABILITY •

DWG:	0801-06-018	***SHEET:***	84

Notes:

The map legend can be found on the map book cover sheet at the front of Attachment B.

Imagery depicts field conditions for MT 2017, SD/NE 2018

Imagery source: http://www.fsa.usda.gov

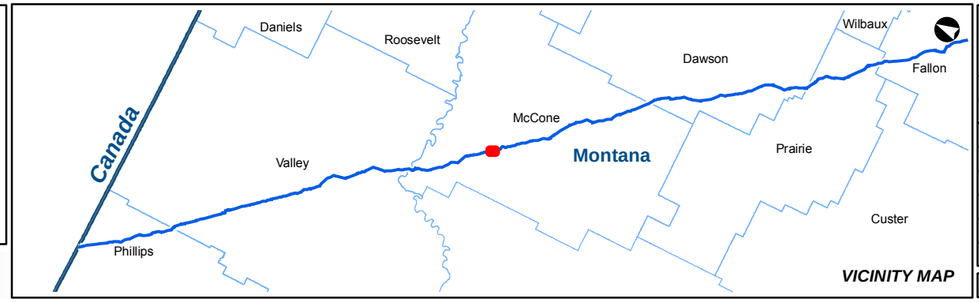

KEYSTONE XL PROJECT

MT Wetland/Waterbody Map Book
CL ROW

COUNTY:	MCCONE	***DRAWN BY:***	CW
STATE:	MT	***CHECKED BY:***	GS

REV. NO.:	***REVISION***	***DATE***
0	ISSUED FOR REVIEW	2020-05-15

DATE:	05-15-2020	***PROJECTION:***	NAD83 | UTM 13

PREPARED BY:

exp Energy Services Inc.

t: +1.713.439.3600 | f: +1.713.963.9085
1800 West Loop South, Suite 850
Houston, TX 77027
U.S.A.

www.exp.com

• BUILDINGS • EARTH & ENVIRONMENT • ENERGY •
• INDUSTRIAL • INFRASTRUCTURE • SUSTAINABILITY •

DWG:	0801-06-018	***SHEET:***	85

Notes:

The map legend can be found on the map book cover sheet at the front of Attachment B.

Basemap displays USGS Topographic

Imagery source: http://www.fsa.usda.gov

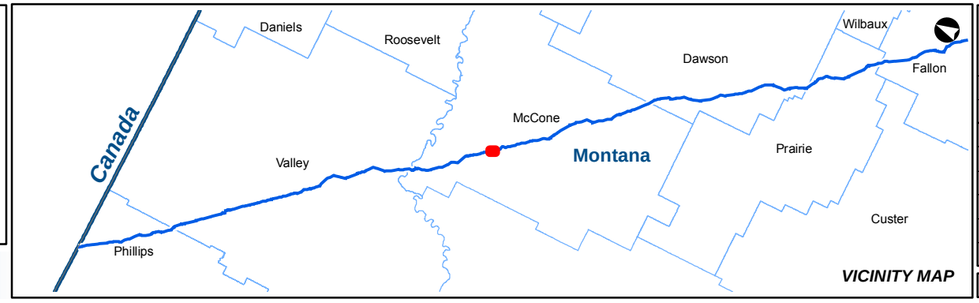

VICINITY MAP

KEYSTONE XL PROJECT

MT Wetland/Waterbody Map Book
CL ROW

COUNTY:	MCCONE	***DRAWN BY:***	CW
STATE:	MT	***CHECKED BY:***	GS

REV. NO.:	***REVISION***	***DATE***
0	ISSUED FOR REVIEW	2020-05-15

DATE:	05-15-2020	***PROJECTION:***	NAD83 | UTM 13

PREPARED BY:

exp Energy Services Inc.

t: +1.713.439.3600 | f: +1.713.963.9085
1800 West Loop South, Suite 850
Houston, TX 77027
U.S.A.

www.exp.com

• BUILDINGS • EARTH & ENVIRONMENT • ENERGY •
• INDUSTRIAL • INFRASTRUCTURE • SUSTAINABILITY •

DWG:	0801-06-018	***SHEET:***	85

Notes:

The map legend can be found on the map book cover sheet at the front of Attachment B.

Imagery depicts field conditions for MT 2017, SD/NE 2018

Imagery source: http://www.fsa.usda.gov

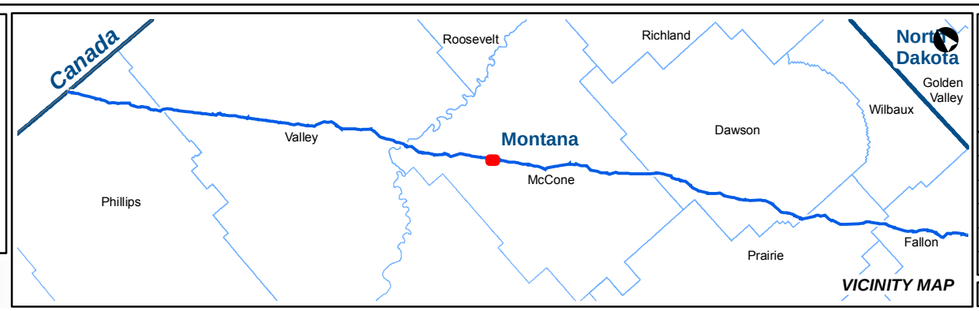

KEYSTONE XL PROJECT

MT Wetland/Waterbody Map Book
CL ROW

COUNTY:	MCCONE	***DRAWN BY:***	CW
STATE:	MT	***CHECKED BY:***	GS

REV. NO.:	***REVISION***	***DATE***
0	ISSUED FOR REVIEW	2020-05-15

DATE:	05-15-2020	***PROJECTION:***	NAD83 | UTM 13

PREPARED BY:

exp Energy Services Inc.

t: +1.713.439.3600 | f: +1.713.963.9085
1800 West Loop South, Suite 850
Houston, TX 77027
U.S.A.

www.exp.com

• BUILDINGS • EARTH & ENVIRONMENT • ENERGY •
• INDUSTRIAL • INFRASTRUCTURE • SUSTAINABILITY •

DWG:	0801-06-018	***SHEET:***	86

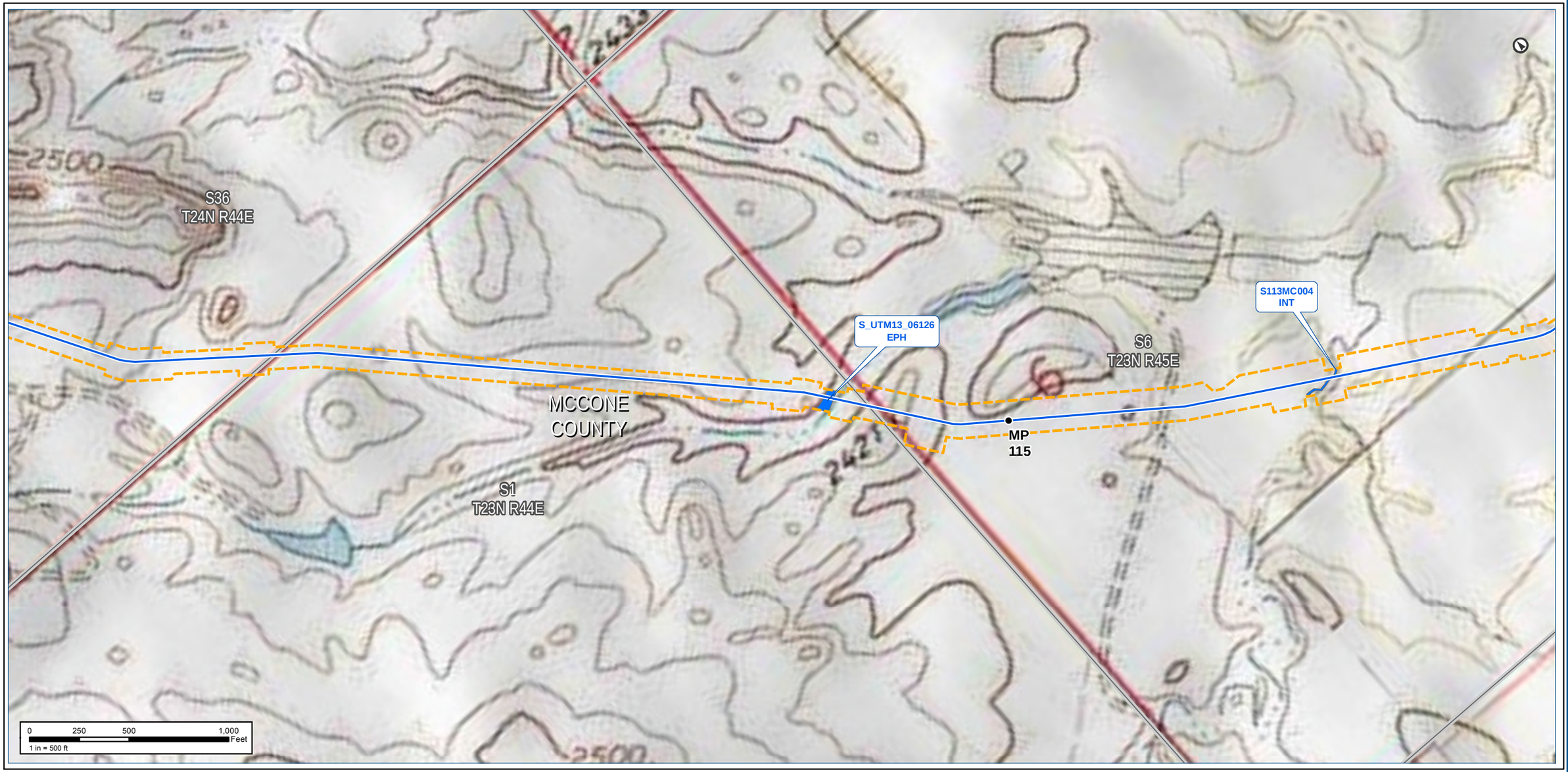

Notes:

The map legend can be found on the map book cover sheet at the front of Attachment B.

Basemap displays USGS Topographic

Imagery source: http://www.fsa.usda.gov

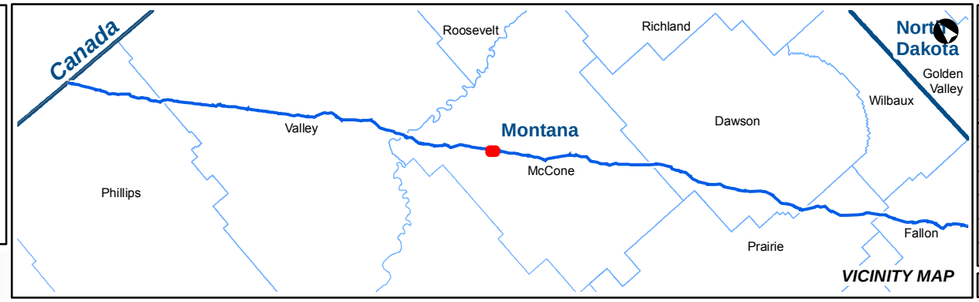

KEYSTONE XL PROJECT

MT Wetland/Waterbody Map Book
CL ROW

COUNTY:	MCCONE	***DRAWN BY:***	CW
STATE:	MT	***CHECKED BY:***	GS

REV. NO.:	***REVISION***	***DATE***
0	ISSUED FOR REVIEW	2020-05-15

DATE:	05-15-2020	***PROJECTION:***	NAD83 | UTM 13

PREPARED BY:

exp Energy Services Inc.

t: +1.713.439.3600 | f: +1.713.963.9085
1800 West Loop South, Suite 850
Houston, TX 77027
U.S.A.

www.exp.com

• BUILDINGS • EARTH & ENVIRONMENT • ENERGY •
• INDUSTRIAL • INFRASTRUCTURE • SUSTAINABILITY •

DWG:	0801-06-018	***SHEET:***	86

Notes:

The map legend can be found on the map book cover sheet at the front of Attachment B.

Imagery depicts field conditions for MT 2017, SD/NE 2018

Imagery source: http://www.fsa.usda.gov

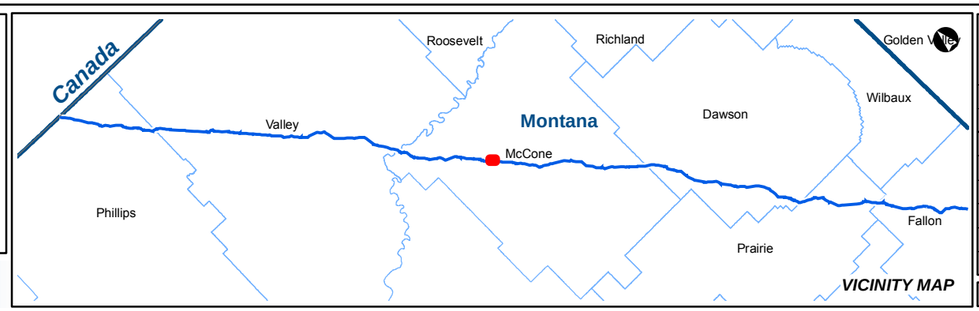

KEYSTONE XL PROJECT

MT Wetland/Waterbody Map Book
CL ROW

COUNTY:	MCCONE	***DRAWN BY:***	CW
STATE:	MT	***CHECKED BY:***	GS

REV. NO.:	***REVISION***	***DATE***
0	ISSUED FOR REVIEW	2020-05-15

DATE:	05-15-2020	***PROJECTION:***	NAD83 | UTM 13

PREPARED BY:

exp Energy Services Inc.

t: +1.713.439.3600 | f: +1.713.963.9085
1800 West Loop South, Suite 850
Houston, TX 77027
U.S.A.

www.exp.com

• BUILDINGS • EARTH & ENVIRONMENT • ENERGY •
• INDUSTRIAL • INFRASTRUCTURE • SUSTAINABILITY •

DWG:	0801-06-018	***SHEET:***	87

Notes:

The map legend can be found on the map book cover sheet at the front of Attachment B.

Basemap displays USGS Topographic

Imagery source: http://www.fsa.usda.gov

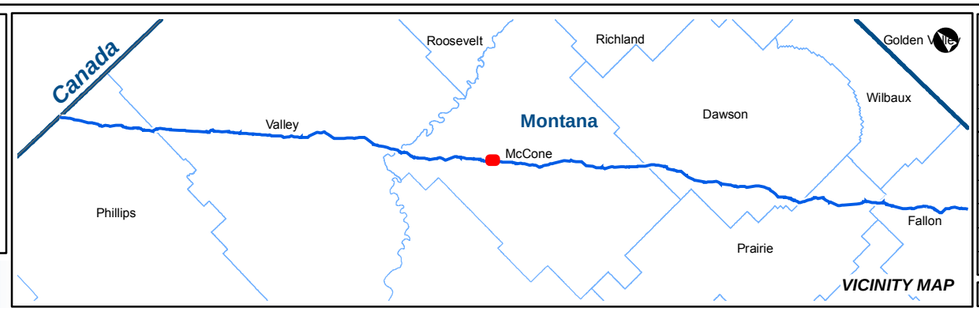

KEYSTONE XL PROJECT

MT Wetland/Waterbody Map Book
CL ROW

COUNTY:	MCCONE	***DRAWN BY:***	CW
STATE:	MT	***CHECKED BY:***	GS

REV. NO.:	***REVISION***	***DATE***
0	ISSUED FOR REVIEW	2020-05-15

DATE:	05-15-2020	***PROJECTION:***	NAD83 | UTM 13

PREPARED BY:

exp Energy Services Inc.

t: +1.713.439.3600 | f: +1.713.963.9085
1800 West Loop South, Suite 850
Houston, TX 77027
U.S.A.

www.exp.com

• BUILDINGS • EARTH & ENVIRONMENT • ENERGY •
• INDUSTRIAL • INFRASTRUCTURE • SUSTAINABILITY •

DWG:	0801-06-018	***SHEET:***	87

NAIP Imagery

TC Energy

S9
T23N R45E

S8
T23N R45E

S16
T23N R45E

S17
T23N R45E

MCCONE
COUNTY

MP 117

MP 118

CAR-088

CAR-089

CAR-087

0 250 500 1,000 Feet
1 in = 500 ft

Notes:

The map legend can be found on the map book cover sheet at the front of Attachment B.

Imagery depicts field conditions for MT 2017, SD/NE 2018

Imagery source: http://www.fsa.usda.gov

Keystone XL Project

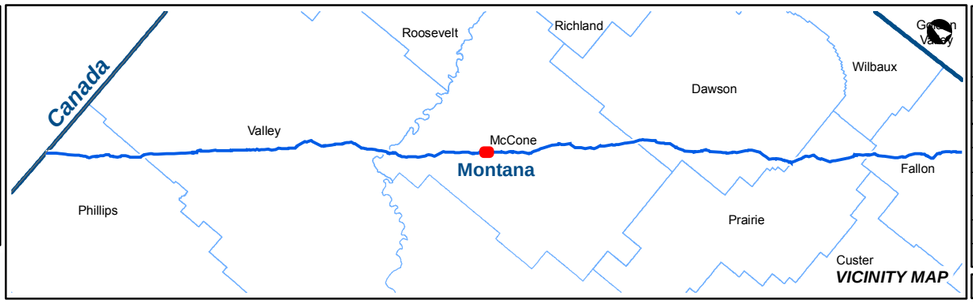

VICINITY MAP

KEYSTONE XL PROJECT

MT Wetland/Waterbody Map Book
CL ROW

COUNTY:	MCCONE	DRAWN BY:	CW
STATE:	MT	CHECKED BY:	GS

REV. NO.:	REVISION	DATE
0	ISSUED FOR REVIEW	2020-05-15

DATE:	05-15-2020	PROJECTION:	NAD83 | UTM 13

PREPARED BY:

exp Energy Services Inc.

t: +1.713.439.3600 | f: +1.713.963.9085
1800 West Loop South, Suite 850
Houston, TX 77027
U.S.A.

www.exp.com

• BUILDINGS • EARTH & ENVIRONMENT • ENERGY •
• INDUSTRIAL • INFRASTRUCTURE • SUSTAINABILITY •

DWG:	0801-06-018	SHEET:	88

Notes:

The map legend can be found on the map book cover sheet at the front of Attachment B.

Basemap displays USGS Topographic

Imagery source: http://www.fsa.usda.gov

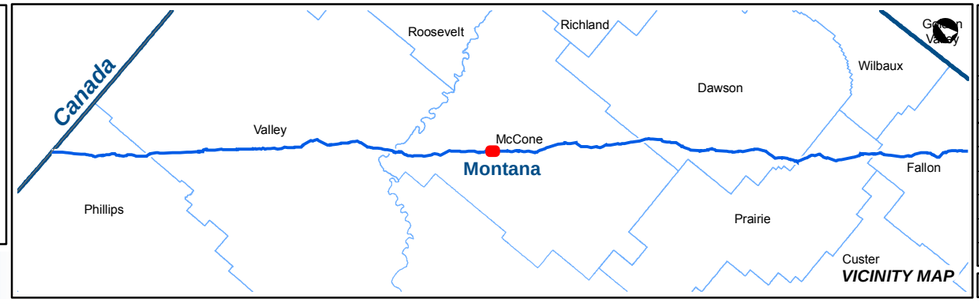

VICINITY MAP

KEYSTONE XL PROJECT

MT Wetland/Waterbody Map Book
CL ROW

COUNTY:	MCCONE	***DRAWN BY:***	CW
STATE:	MT	***CHECKED BY:***	GS

REV. NO.:	***REVISION***	***DATE***
0	ISSUED FOR REVIEW	2020-05-15

DATE:	05-15-2020	***PROJECTION:***	NAD83 | UTM 13
DWG:	0801-06-018	***SHEET:***	88

PREPARED BY:

exp Energy Services Inc.

t: +1.713.439.3600 | f: +1.713.963.9085
1800 West Loop South, Suite 850
Houston, TX 77027
U.S.A.

www.exp.com

• BUILDINGS • EARTH & ENVIRONMENT • ENERGY •
• INDUSTRIAL • INFRASTRUCTURE • SUSTAINABILITY •

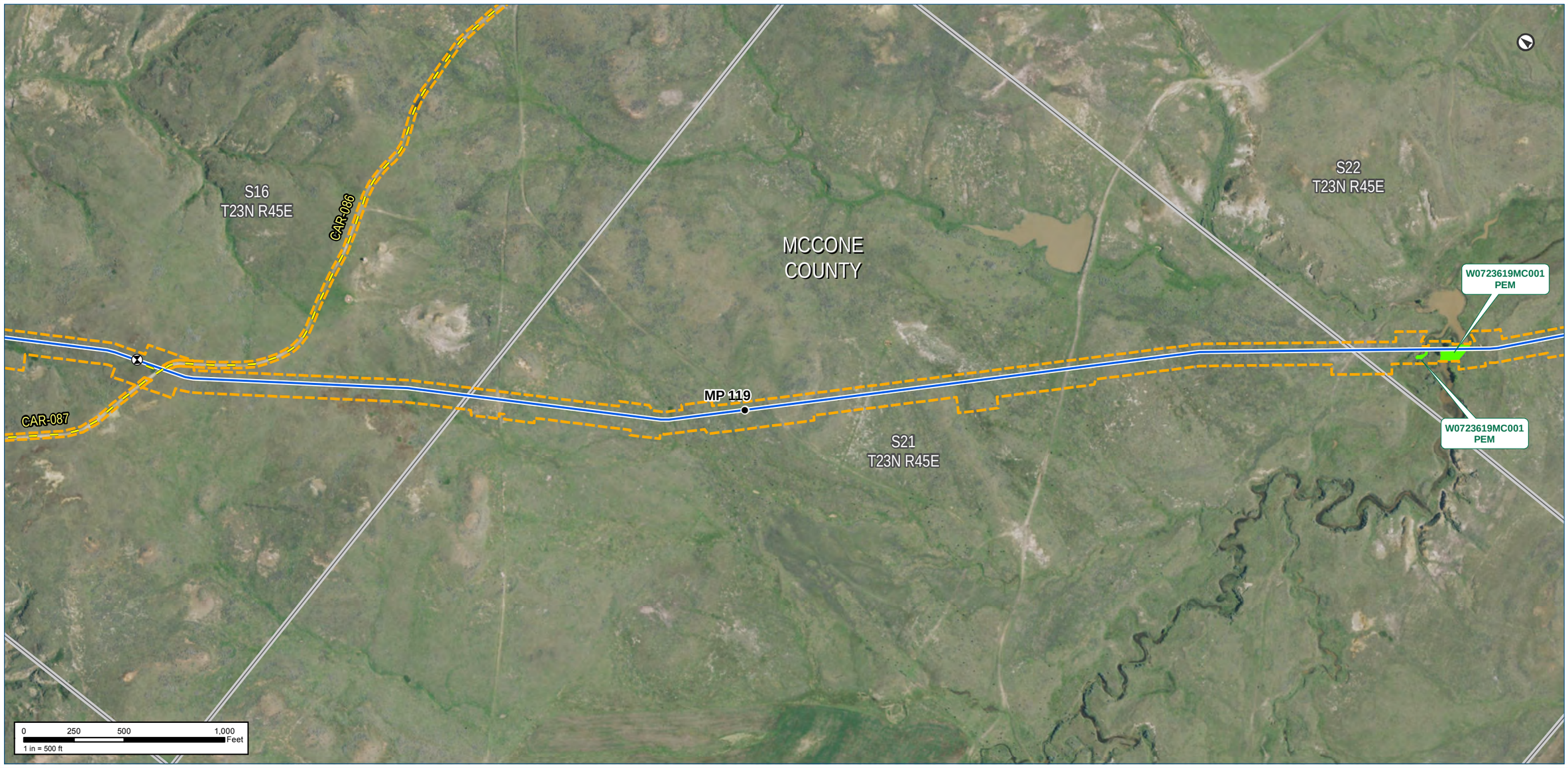

Notes:

The map legend can be found on the map book cover sheet at the front of Attachment B.

Imagery depicts field conditions for MT 2017, SD/NE 2018

Imagery source: http://www.fsa.usda.gov

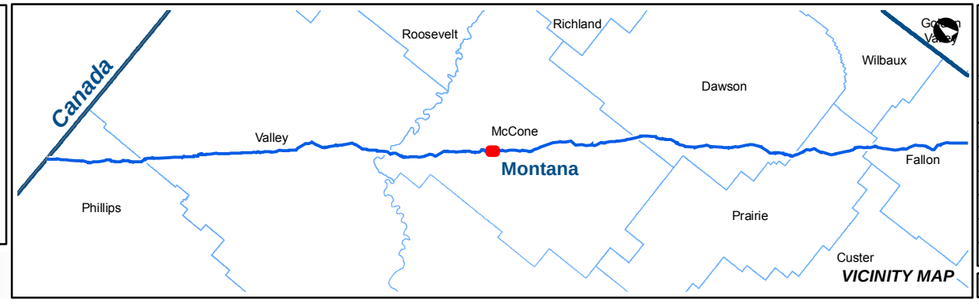

KEYSTONE XL PROJECT

MT Wetland/Waterbody Map Book
CL ROW

COUNTY:	MCCONE	***DRAWN BY:***	CW
STATE:	MT	***CHECKED BY:***	GS

REV. NO.:	***REVISION***	***DATE***
0	ISSUED FOR REVIEW	2020-05-15

DATE:	05-15-2020	***PROJECTION:***	NAD83 | UTM 13

PREPARED BY:

exp Energy Services Inc.

t: +1.713.439.3600 | f: +1.713.963.9085
1800 West Loop South, Suite 850
Houston, TX 77027
U.S.A.

www.exp.com

• BUILDINGS • EARTH & ENVIRONMENT • ENERGY •
• INDUSTRIAL • INFRASTRUCTURE • SUSTAINABILITY •

DWG:	0801-06-018	***SHEET:***	89

Keystone XL Project

USGS Topographic

TC Energy

Notes:

The map legend can be found on the map book cover sheet at the front of Attachment B.

Basemap displays USGS Topographic

Imagery source: http://www.fsa.usda.gov

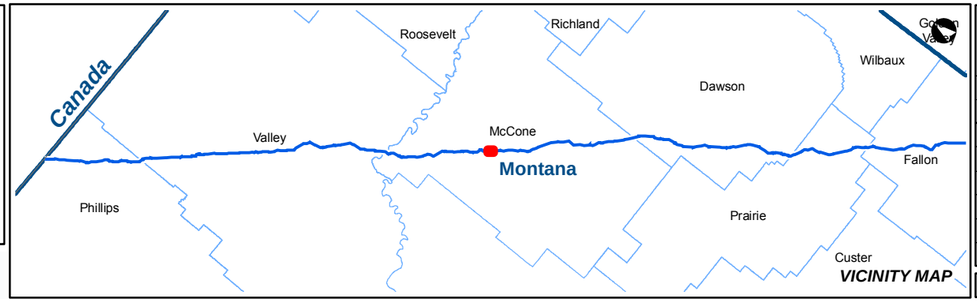

KEYSTONE XL PROJECT

MT Wetland/Waterbody Map Book
CL ROW

COUNTY:	MCCONE	***DRAWN BY:***	CW
STATE:	MT	***CHECKED BY:***	GS

REV. NO.:	***REVISION***	***DATE***
0	ISSUED FOR REVIEW	2020-05-15

DATE:	05-15-2020	***PROJECTION:***	NAD83 | UTM 13
DWG:	0801-06-018	***SHEET:***	89

PREPARED BY:

exp Energy Services Inc.

t: +1.713.439.3600 | f: +1.713.963.9085
1800 West Loop South, Suite 850
Houston, TX 77027
U.S.A.

www.exp.com

• BUILDINGS • EARTH & ENVIRONMENT • ENERGY •
• INDUSTRIAL • INFRASTRUCTURE • SUSTAINABILITY •

Notes:

The map legend can be found on the map book cover sheet at the front of Attachment B.

Imagery depicts field conditions for MT 2017, SD/NE 2018

Imagery source: http://www.fsa.usda.gov

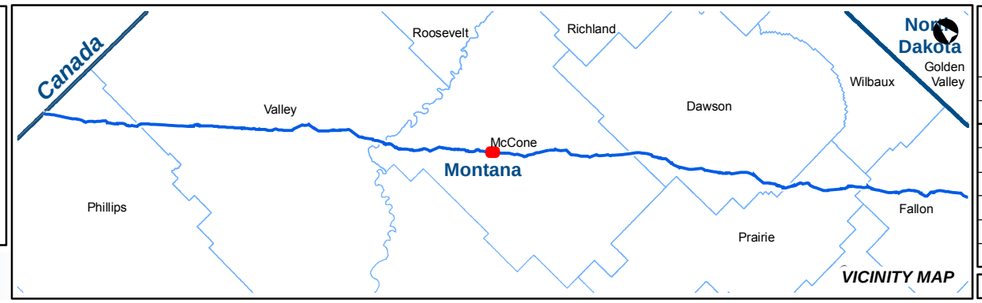

KEYSTONE XL PROJECT

MT Wetland/Waterbody Map Book
CL ROW

COUNTY:	MCCONE	***DRAWN BY:***	CW
STATE:	MT	***CHECKED BY:***	GS

REV. NO.:	***REVISION***	***DATE***
0	ISSUED FOR REVIEW	2020-05-15

DATE:	05-15-2020	***PROJECTION:***	NAD83 | UTM 13

PREPARED BY:

exp Energy Services Inc.

t: +1.713.439.3600 | f: +1.713.963.9085
1800 West Loop South, Suite 850
Houston, TX 77027
U.S.A.

www.exp.com

• BUILDINGS • EARTH & ENVIRONMENT • ENERGY •
• INDUSTRIAL • INFRASTRUCTURE • SUSTAINABILITY •

DWG:	0801-06-018	***SHEET:***	90

Notes:

The map legend can be found on the map book cover sheet at the front of Attachment B.

Basemap displays USGS Topographic

Imagery source: http://www.fsa.usda.gov

Keystone XL Project

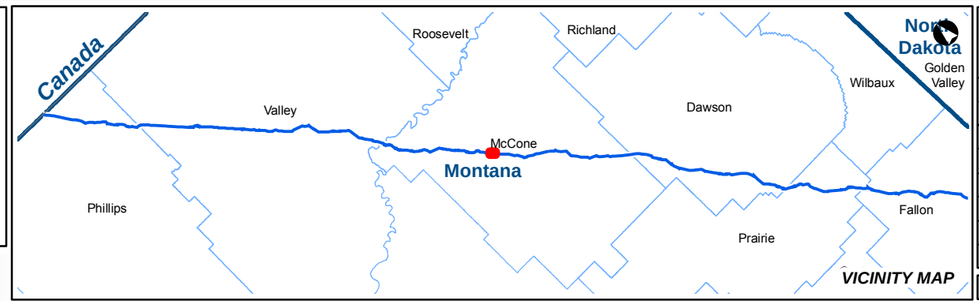

KEYSTONE XL PROJECT

MT Wetland/Waterbody Map Book
CL ROW

COUNTY:	MCCONE	***DRAWN BY:***	CW
STATE:	MT	***CHECKED BY:***	GS

REV. NO.:	***REVISION***	***DATE***
0	ISSUED FOR REVIEW	2020-05-15

DATE:	05-15-2020	***PROJECTION:***	NAD83 | UTM 13
DWG:	0801-06-018	***SHEET:***	90

PREPARED BY:

exp Energy Services Inc.

t: +1.713.439.3600 | f: +1.713.963.9085
1800 West Loop South, Suite 850
Houston, TX 77027
U.S.A.

www.exp.com

• BUILDINGS • EARTH & ENVIRONMENT • ENERGY •
• INDUSTRIAL • INFRASTRUCTURE • SUSTAINABILITY •

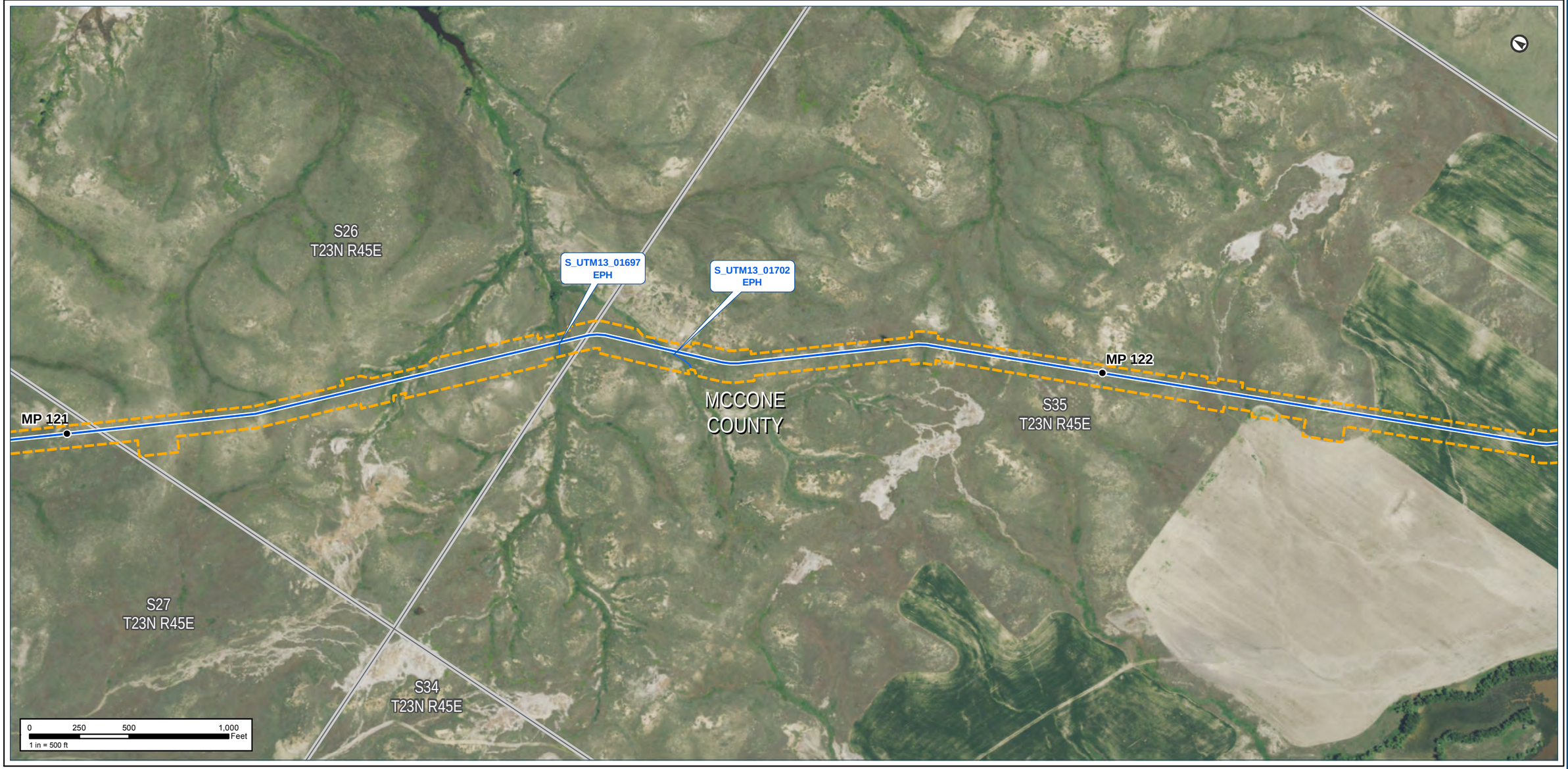

Notes:

The map legend can be found on the map book cover sheet at the front of Attachment B.

Imagery depicts field conditions for MT 2017, SD/NE 2018

Imagery source: http://www.fsa.usda.gov

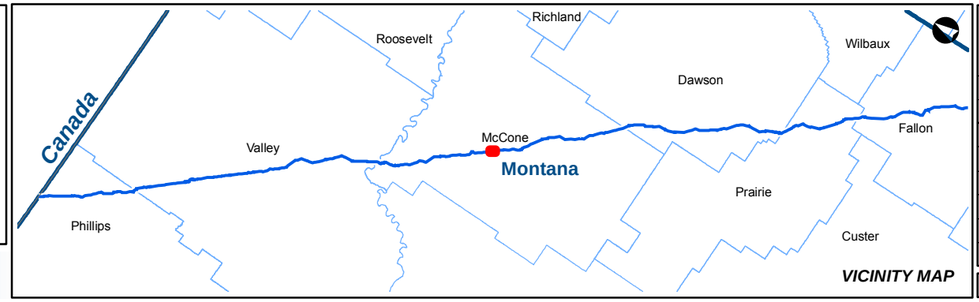

VICINITY MAP

KEYSTONE XL PROJECT

MT Wetland/Waterbody Map Book
CL ROW

COUNTY:	MCCONE	***DRAWN BY:***	CW
STATE:	MT	***CHECKED BY:***	GS

REV. NO.:	***REVISION***	***DATE***
0	ISSUED FOR REVIEW	2020-05-15

DATE:	05-15-2020	***PROJECTION:***	NAD83 | UTM 13

PREPARED BY:

exp Energy Services Inc.

t: +1.713.439.3600 | f: +1.713.963.9085
1800 West Loop South, Suite 850
Houston, TX 77027
U.S.A.

www.exp.com

• BUILDINGS • EARTH & ENVIRONMENT • ENERGY •
• INDUSTRIAL • INFRASTRUCTURE • SUSTAINABILITY •

DWG:	0801-06-018	***SHEET:***	91

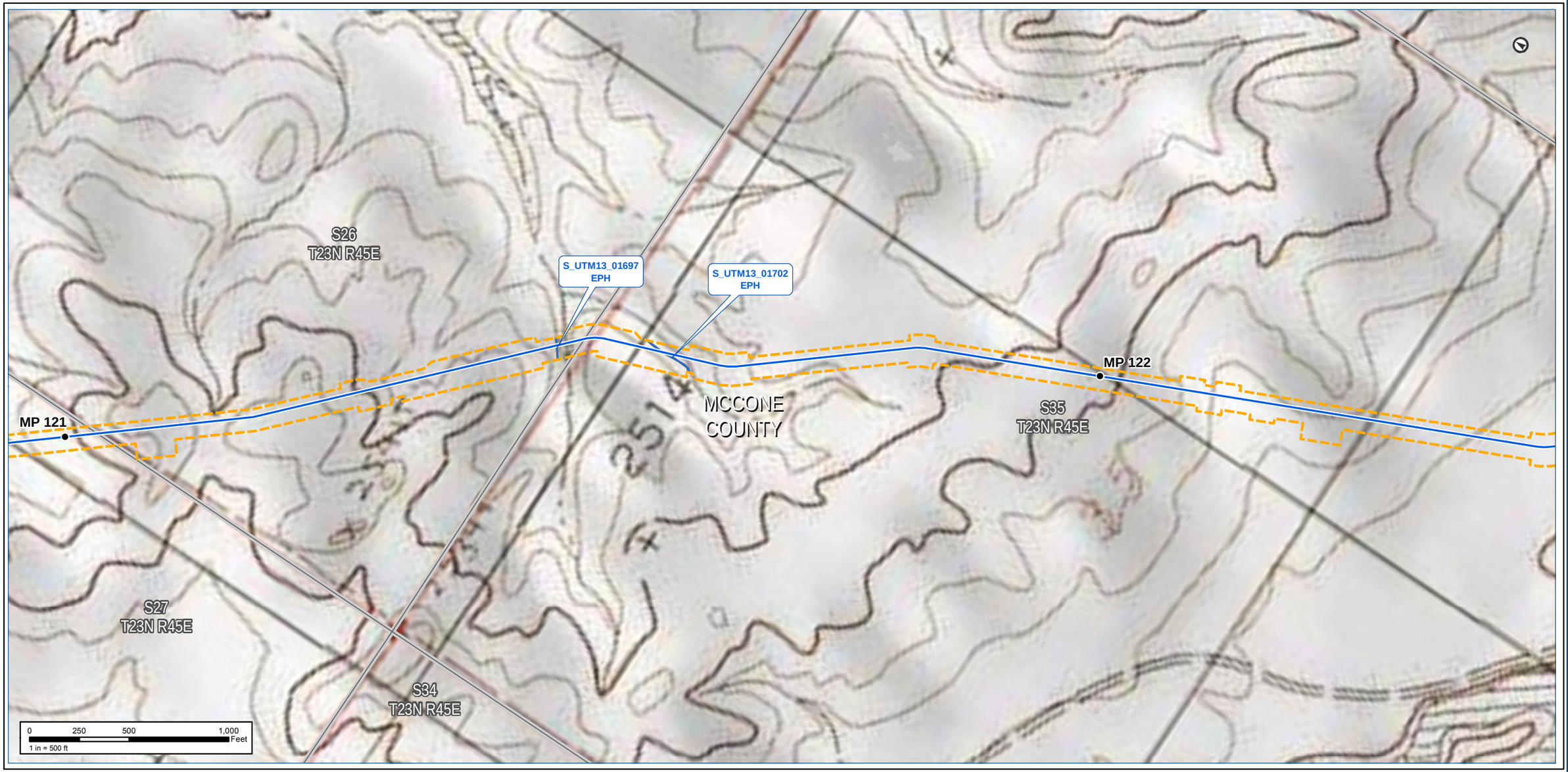

Notes:

The map legend can be found on the map book cover sheet at the front of Attachment B.

Basemap displays USGS Topographic

Imagery source: http://www.fsa.usda.gov

Keystone XL Project

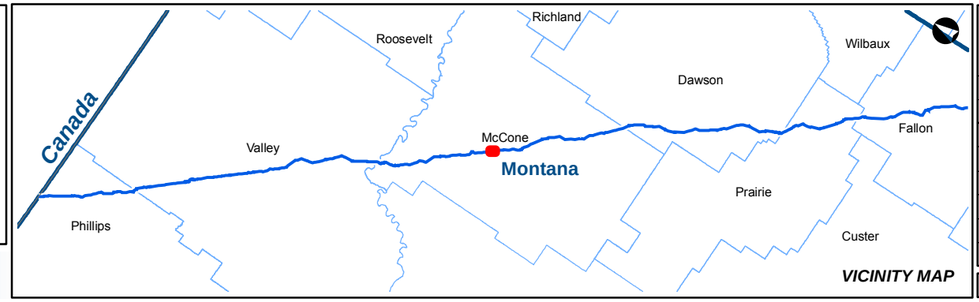

VICINITY MAP

KEYSTONE XL PROJECT

MT Wetland/Waterbody Map Book
CL ROW

COUNTY:	MCCONE	***DRAWN BY:***	CW
STATE:	MT	***CHECKED BY:***	GS

REV. NO.:	***REVISION***	***DATE***
0	ISSUED FOR REVIEW	2020-05-15

DATE:	05-15-2020	***PROJECTION:***	NAD83 | UTM 13

PREPARED BY:

exp Energy Services Inc.

t: +1.713.439.3600 | f: +1.713.963.9085
1800 West Loop South, Suite 850
Houston, TX 77027
U.S.A.

www.exp.com

• BUILDINGS • EARTH & ENVIRONMENT • ENERGY •
• INDUSTRIAL • INFRASTRUCTURE • SUSTAINABILITY •

DWG:	0801-06-018	***SHEET:***	91

Notes:

The map legend can be found on the map book cover sheet at the front of Attachment B.

Imagery depicts field conditions for MT 2017, SD/NE 2018

Imagery source: http://www.fsa.usda.gov

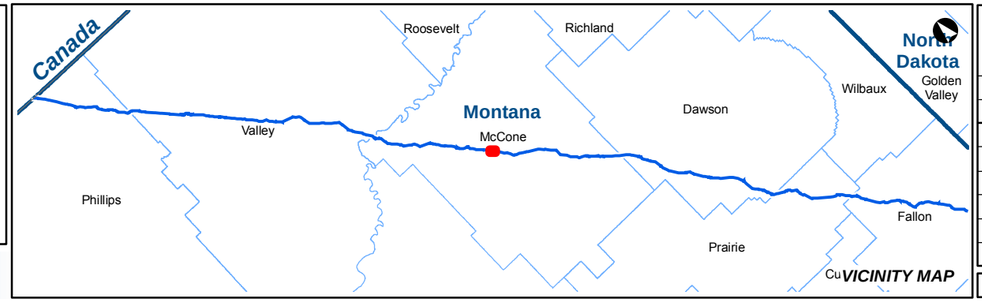

KEYSTONE XL PROJECT

MT Wetland/Waterbody Map Book
CL ROW

COUNTY:	MCCONE	***DRAWN BY:***	CW
STATE:	MT	***CHECKED BY:***	GS

REV. NO.:	***REVISION***	***DATE***
0	ISSUED FOR REVIEW	2020-05-15

DATE:	05-15-2020	***PROJECTION:***	NAD83 | UTM 13

PREPARED BY:

exp Energy Services Inc.

t: +1.713.439.3600 | f: +1.713.963.9085
1800 West Loop South, Suite 850
Houston, TX 77027
U.S.A.

www.exp.com

• BUILDINGS • EARTH & ENVIRONMENT • ENERGY •
• INDUSTRIAL • INFRASTRUCTURE • SUSTAINABILITY •

DWG:	0801-06-018	***SHEET:***	92

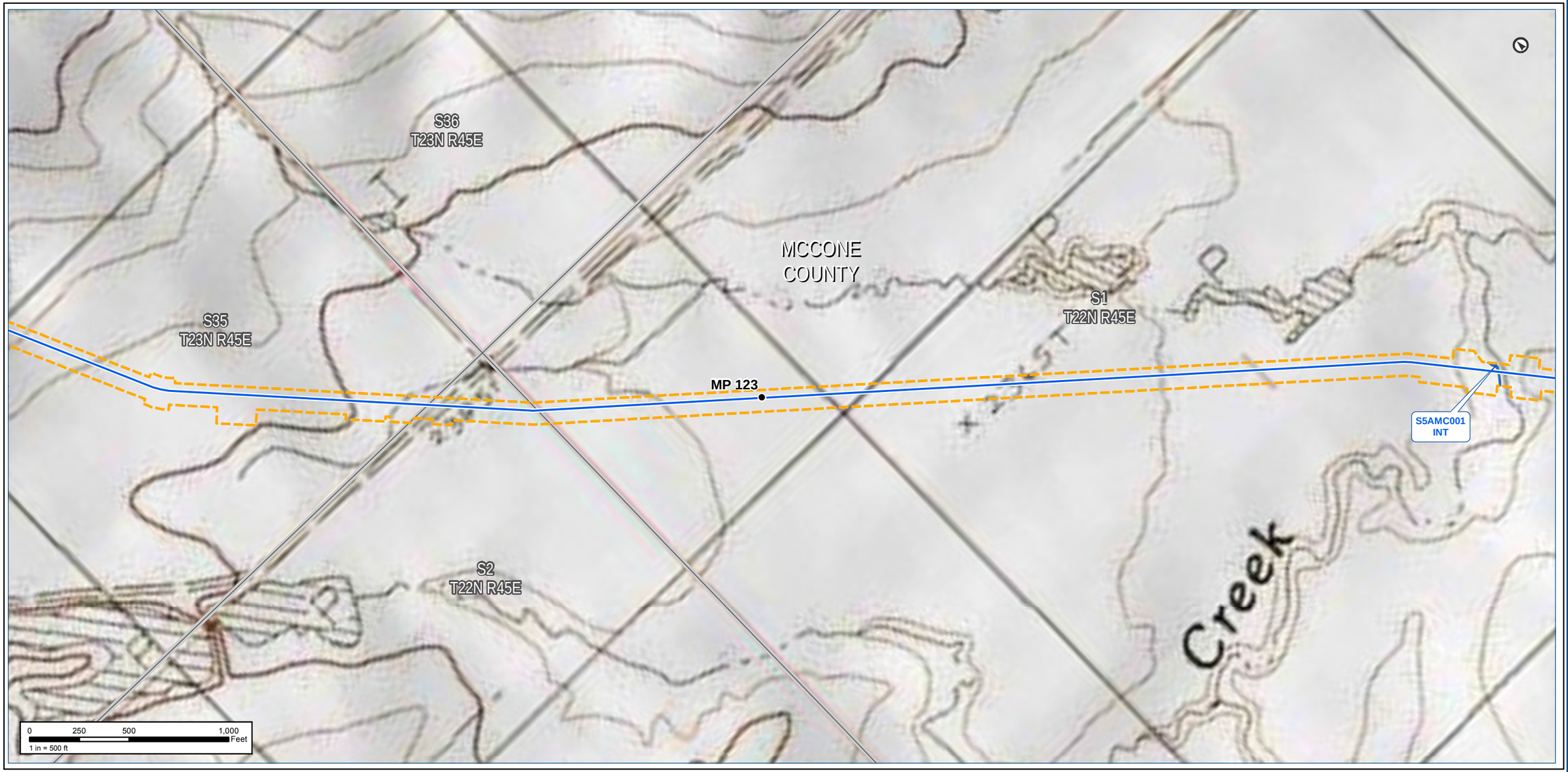

Notes:

The map legend can be found on the map book cover sheet at the front of Attachment B.

Basemap displays USGS Topographic

Imagery source: http://www.fsa.usda.gov

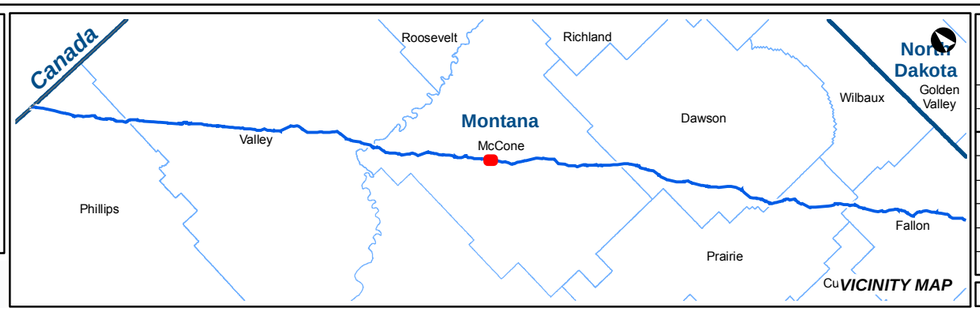

KEYSTONE XL PROJECT

MT Wetland/Waterbody Map Book
CL ROW

COUNTY:	MCCONE	***DRAWN BY:***	CW
STATE:	MT	***CHECKED BY:***	GS

REV. NO.:	***REVISION***	***DATE***
0	ISSUED FOR REVIEW	2020-05-15

DATE:	05-15-2020	***PROJECTION:***	NAD83 | UTM 13

PREPARED BY:

exp Energy Services Inc.

t: +1.713.439.3600 | f: +1.713.963.9085
1800 West Loop South, Suite 850
Houston, TX 77027
U.S.A.

www.exp.com

• BUILDINGS • EARTH & ENVIRONMENT • ENERGY •
• INDUSTRIAL • INFRASTRUCTURE • SUSTAINABILITY •

DWG:	0801-06-018	***SHEET:***	92

Notes:

The map legend can be found on the map book cover sheet at the front of Attachment B.

Imagery depicts field conditions for MT 2017, SD/NE 2018

Imagery source: http://www.fsa.usda.gov

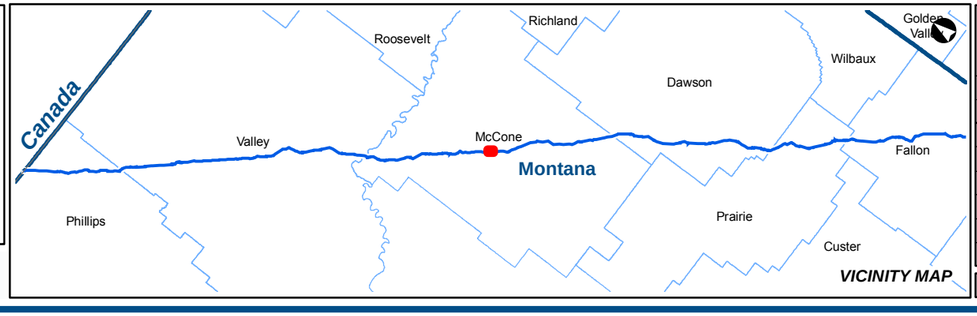

KEYSTONE XL PROJECT

MT Wetland/Waterbody Map Book
CL ROW

COUNTY:	MCCONE	***DRAWN BY:***	CW
STATE:	MT	***CHECKED BY:***	GS

REV. NO.:	***REVISION***	***DATE***
0	ISSUED FOR REVIEW	2020-05-15

DATE:	05-15-2020	***PROJECTION:***	NAD83 | UTM 13

PREPARED BY:

exp Energy Services Inc.

t: +1.713.439.3600 | f: +1.713.963.9085
1800 West Loop South, Suite 850
Houston, TX 77027
U.S.A.

www.exp.com

• BUILDINGS • EARTH & ENVIRONMENT • ENERGY •
• INDUSTRIAL • INFRASTRUCTURE • SUSTAINABILITY •

DWG:	0801-06-018	***SHEET:***	93

Keystone XL Project

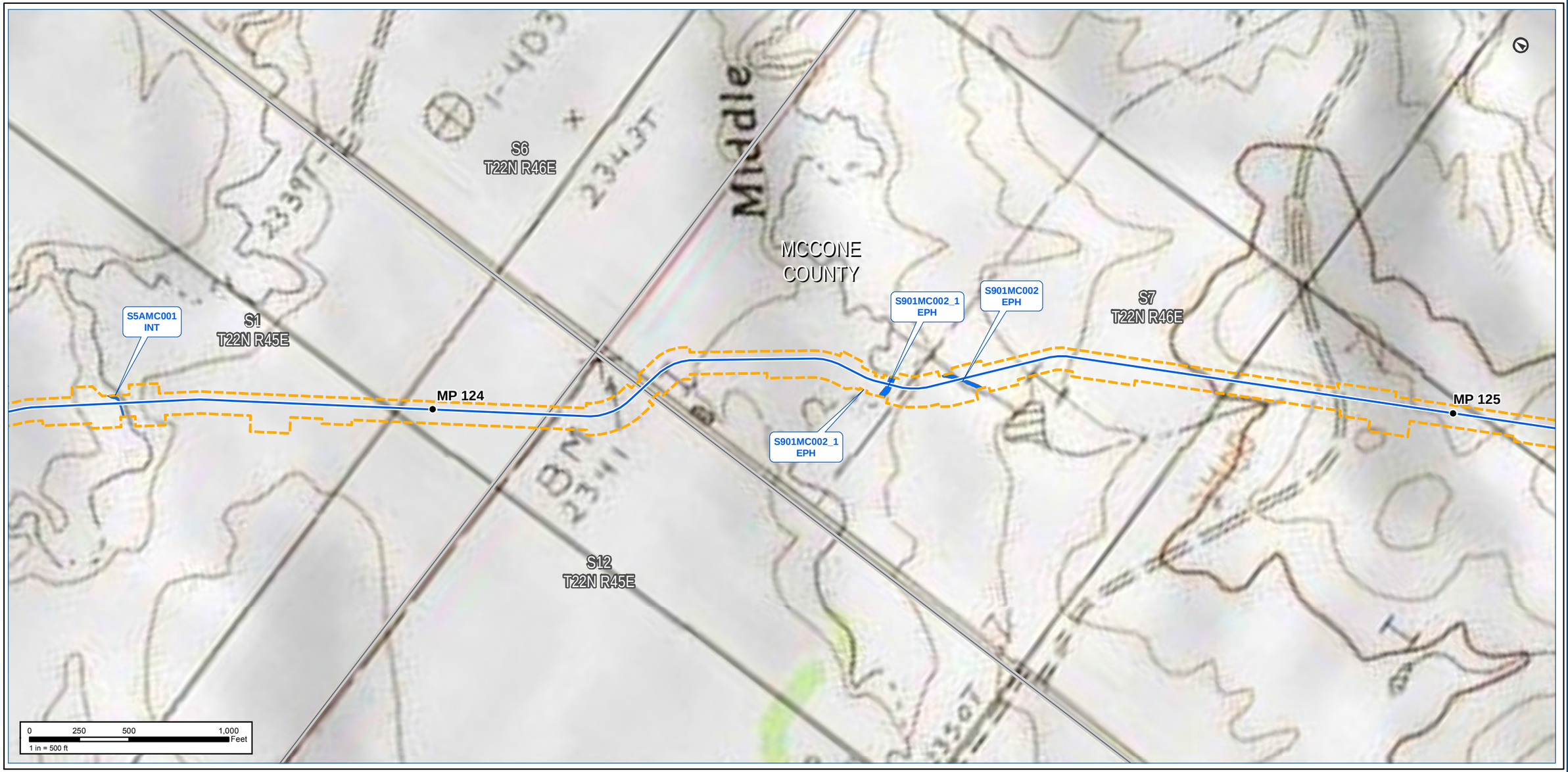

Notes:

The map legend can be found on the map book cover sheet at the front of Attachment B.

Basemap displays USGS Topographic

Imagery source: http://www.fsa.usda.gov

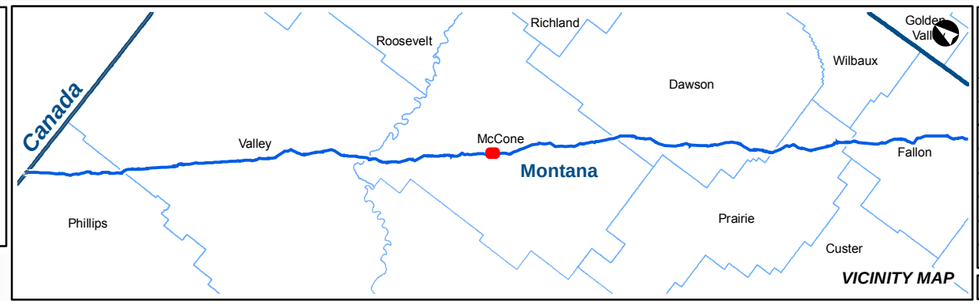

KEYSTONE XL PROJECT

MT Wetland/Waterbody Map Book
CL ROW

COUNTY:	MCCONE	***DRAWN BY:***	CW
STATE:	MT	***CHECKED BY:***	GS

REV. NO.:	***REVISION***	***DATE***
0	ISSUED FOR REVIEW	2020-05-15

DATE:	05-15-2020	***PROJECTION:***	NAD83 | UTM 13

PREPARED BY:

exp Energy Services Inc.

t: +1.713.439.3600 | f: +1.713.963.9085
1800 West Loop South, Suite 850
Houston, TX 77027
U.S.A.

www.exp.com

• BUILDINGS • EARTH & ENVIRONMENT • ENERGY •
• INDUSTRIAL • INFRASTRUCTURE • SUSTAINABILITY •

DWG:	0801-06-018	***SHEET:***	93

Notes:

The map legend can be found on the map book cover sheet at the front of Attachment B.

Imagery depicts field conditions for MT 2017, SD/NE 2018

Imagery source: http://www.fsa.usda.gov

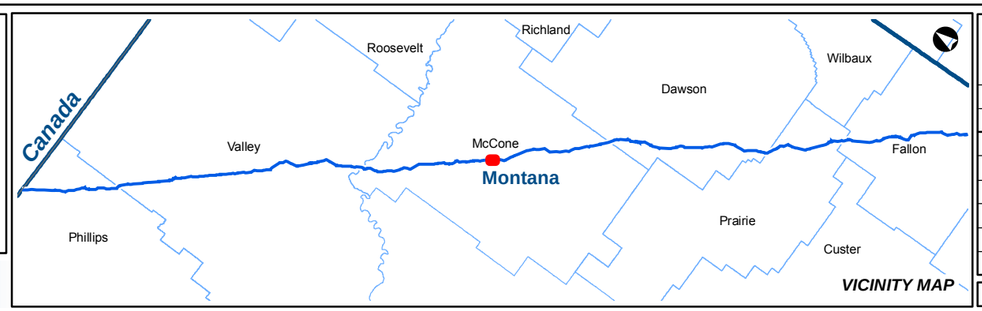

KEYSTONE XL PROJECT

MT Wetland/Waterbody Map Book
CL ROW

COUNTY:	MCCONE	***DRAWN BY:***	CW
STATE:	MT	***CHECKED BY:***	GS

REV. NO.:	***REVISION***	***DATE***
0	ISSUED FOR REVIEW	2020-05-15

DATE:	05-15-2020	***PROJECTION:***	NAD83 | UTM 13

PREPARED BY:

exp Energy Services Inc.

t: +1.713.439.3600 | f: +1.713.963.9085
1800 West Loop South, Suite 850
Houston, TX 77027
U.S.A.

www.exp.com

• BUILDINGS • EARTH & ENVIRONMENT • ENERGY •
• INDUSTRIAL • INFRASTRUCTURE • SUSTAINABILITY •

DWG:	0801-06-018	***SHEET:***	94

Keystone XL Project

MCCONE COUNTY

S7 T22N R46E

S17 T22N R46E

S18 T22N R46E

MP 125

MP 126

S0166 EPH

S0167 EPH

0 250 500 1,000 Feet

1 in = 500 ft

Notes:

The map legend can be found on the map book cover sheet at the front of Attachment B.

Basemap displays USGS Topographic

Imagery source: http://www.fsa.usda.gov

Keystone XL Project

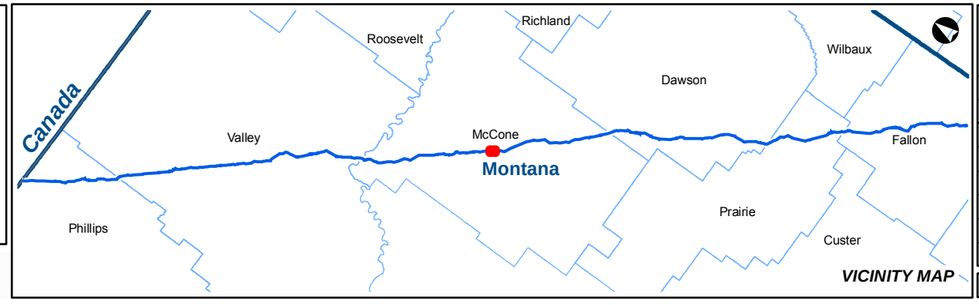

VICINITY MAP

KEYSTONE XL PROJECT

MT Wetland/Waterbody Map Book

CL ROW

COUNTY:	MCCONE	DRAWN BY:	CW
STATE:	MT	CHECKED BY:	GS

REV. NO.:	REVISION	DATE
0	ISSUED FOR REVIEW	2020-05-15

DATE:	05-15-2020	PROJECTION:	NAD83 | UTM 13

PREPARED BY:

exp Energy Services Inc.

t: +1.713.439.3600 | f: +1.713.963.9085
1800 West Loop South, Suite 850
Houston, TX 77027
U.S.A.

www.exp.com

• BUILDINGS • EARTH & ENVIRONMENT • ENERGY •
• INDUSTRIAL • INFRASTRUCTURE • SUSTAINABILITY •

DWG:	0801-06-018	SHEET:	94

Notes:

The map legend can be found on the map book cover sheet at the front of Attachment B.

Imagery depicts field conditions for MT 2017, SD/NE 2018

Imagery source: http://www.fsa.usda.gov

Keystone XL Project

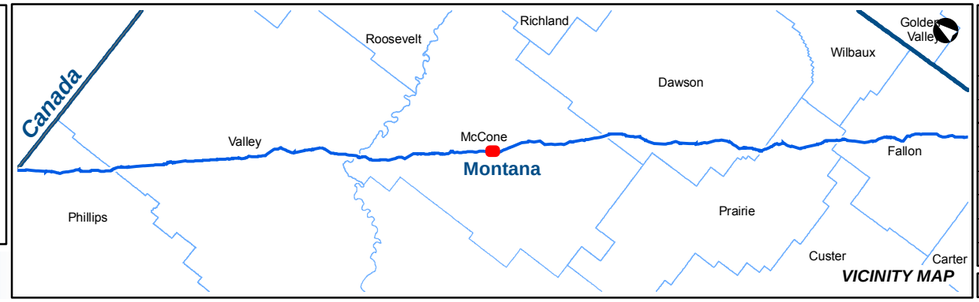

KEYSTONE XL PROJECT

MT Wetland/Waterbody Map Book
CL ROW

COUNTY:	MCCONE	***DRAWN BY:***	CW
STATE:	MT	***CHECKED BY:***	GS

REV. NO.:	***REVISION***	***DATE***
0	ISSUED FOR REVIEW	2020-05-15

DATE:	05-15-2020	***PROJECTION:***	NAD83 | UTM 13

PREPARED BY:

exp Energy Services Inc.

t: +1.713.439.3600 | f: +1.713.963.9085
1800 West Loop South, Suite 850
Houston, TX 77027
U.S.A.

www.exp.com

• BUILDINGS • EARTH & ENVIRONMENT • ENERGY •
• INDUSTRIAL • INFRASTRUCTURE • SUSTAINABILITY •

DWG:	0801-06-018	***SHEET:***	95

S17
T22N R46E

S21
T22N R46E

S20
T22N R46E

MCCONE
COUNTY

S_UTM13_06128
EPH

S_UTM13_06130
EPH

S_UTM13_01767
INT

S_UTM13_01767
INT

MP
127

0 250 500 1,000 Feet
1 in = 500 ft

Notes:

The map legend can be found on the map book cover sheet at the front of Attachment B.

Basemap displays USGS Topographic

Imagery source: http://www.fsa.usda.gov

Keystone XL Project

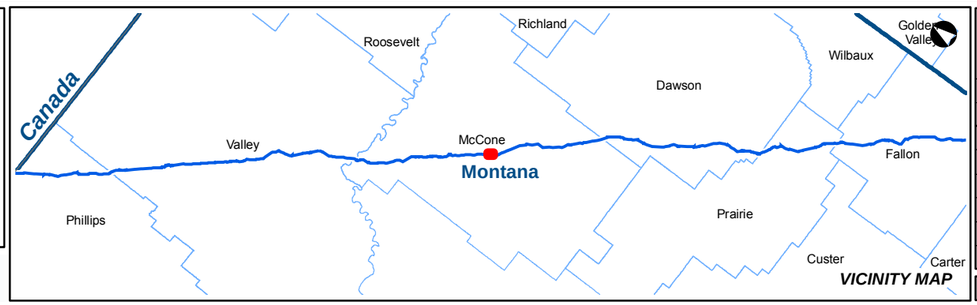

VICINITY MAP

KEYSTONE XL PROJECT

MT Wetland/Waterbody Map Book
CL ROW

COUNTY:	MCCONE	**DRAWN BY:**	CW
STATE:	MT	**CHECKED BY:**	GS

REV. NO.:	REVISION	DATE
0	ISSUED FOR REVIEW	2020-05-15

DATE:	05-15-2020	**PROJECTION:**	NAD83 | UTM 13

PREPARED BY:

exp Energy Services Inc.

t: +1.713.439.3600 | f: +1.713.963.9085
1800 West Loop South, Suite 850
Houston, TX 77027
U.S.A.

www.exp.com

• BUILDINGS • EARTH & ENVIRONMENT • ENERGY •
• INDUSTRIAL • INFRASTRUCTURE • SUSTAINABILITY •

DWG:	0801-06-018	**SHEET:**	95

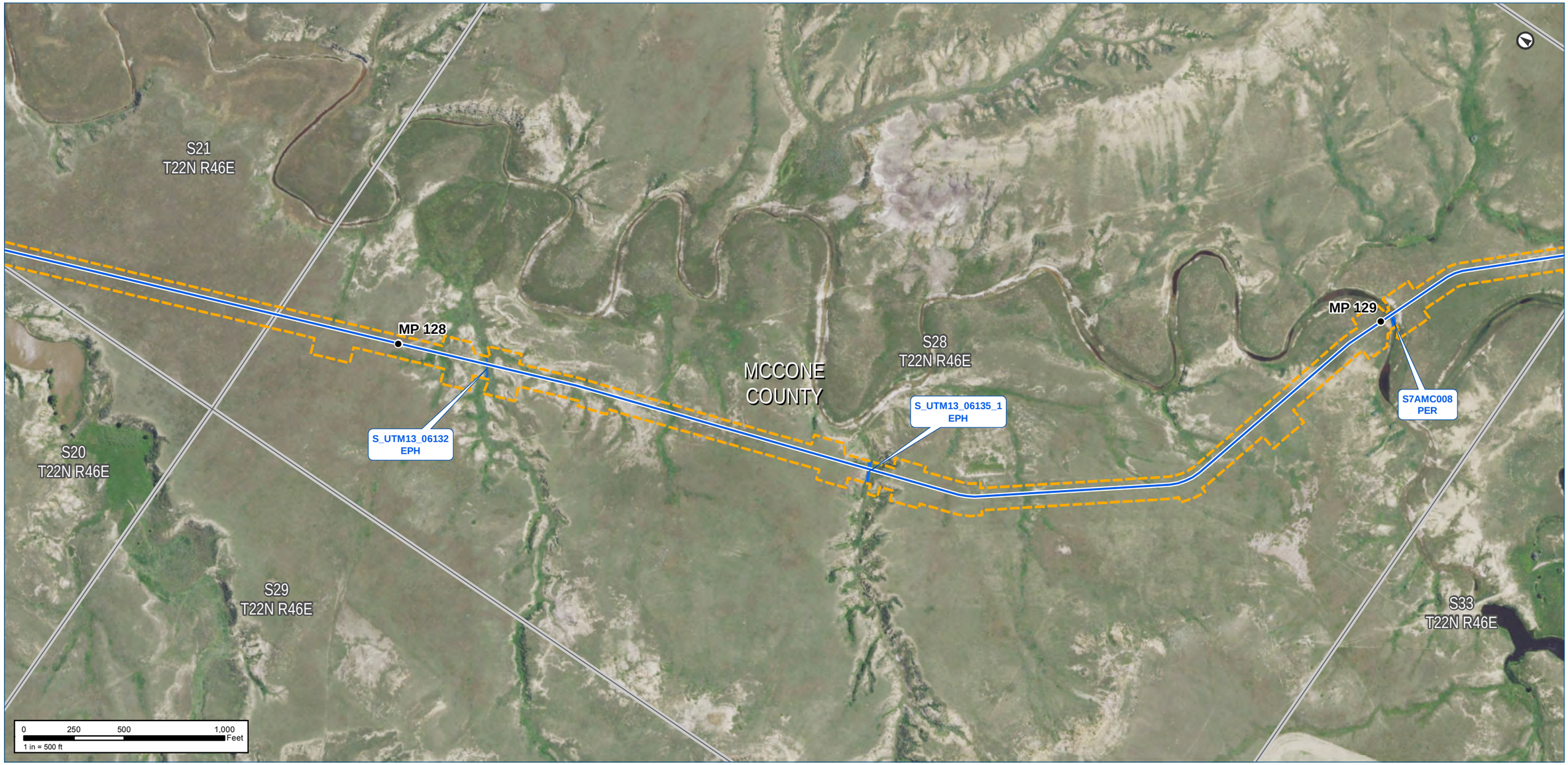

Notes:

The map legend can be found on the map book cover sheet at the front of Attachment B.

Imagery depicts field conditions for MT 2017, SD/NE 2018

Imagery source: http://www.fsa.usda.gov

Keystone XL Project

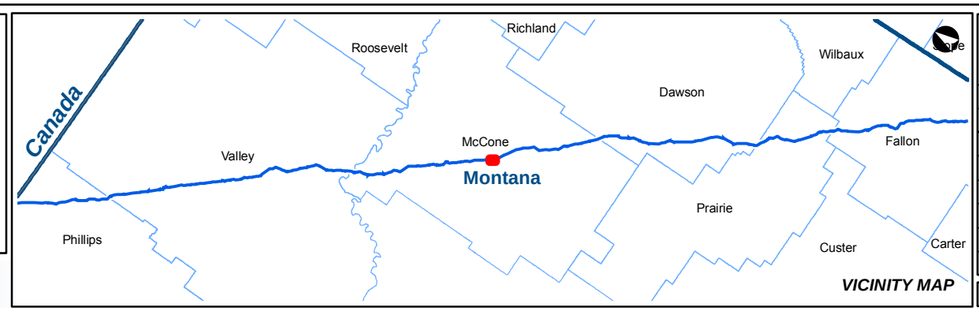

VICINITY MAP

KEYSTONE XL PROJECT

MT Wetland/Waterbody Map Book
CL ROW

COUNTY:	MCCONE	***DRAWN BY:***	CW
STATE:	MT	***CHECKED BY:***	GS

REV. NO.:	***REVISION***	***DATE***
0	ISSUED FOR REVIEW	2020-05-15

DATE:	05-15-2020	***PROJECTION:***	NAD83 | UTM 13

PREPARED BY:

exp Energy Services Inc.

t: +1.713.439.3600 | f: +1.713.963.9085
1800 West Loop South, Suite 850
Houston, TX 77027
U.S.A.

www.exp.com

• BUILDINGS • EARTH & ENVIRONMENT • ENERGY •
• INDUSTRIAL • INFRASTRUCTURE • SUSTAINABILITY •

DWG:	0801-06-018	***SHEET:***	96

Notes:

The map legend can be found on the map book cover sheet at the front of Attachment B.

Basemap displays USGS Topographic

Imagery source: http://www.fsa.usda.gov

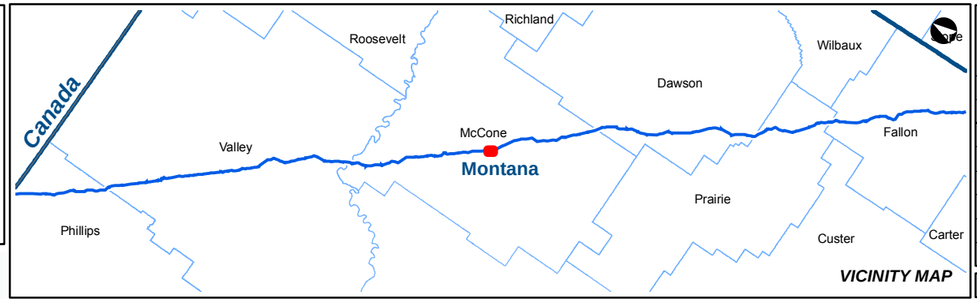

VICINITY MAP

Keystone XL Project

KEYSTONE XL PROJECT

MT Wetland/Waterbody Map Book
CL ROW

COUNTY:	MCCONE	***DRAWN BY:***	CW
STATE:	MT	***CHECKED BY:***	GS

REV. NO.:	***REVISION***	***DATE***
0	ISSUED FOR REVIEW	2020-05-15

DATE:	05-15-2020	***PROJECTION:***	NAD83 | UTM 13

PREPARED BY:

exp Energy Services Inc.

t: +1.713.439.3600 | f: +1.713.963.9085
1800 West Loop South, Suite 850
Houston, TX 77027
U.S.A.

www.exp.com

• BUILDINGS • EARTH & ENVIRONMENT • ENERGY •
• INDUSTRIAL • INFRASTRUCTURE • SUSTAINABILITY •

DWG:	0801-06-018	***SHEET:***	96

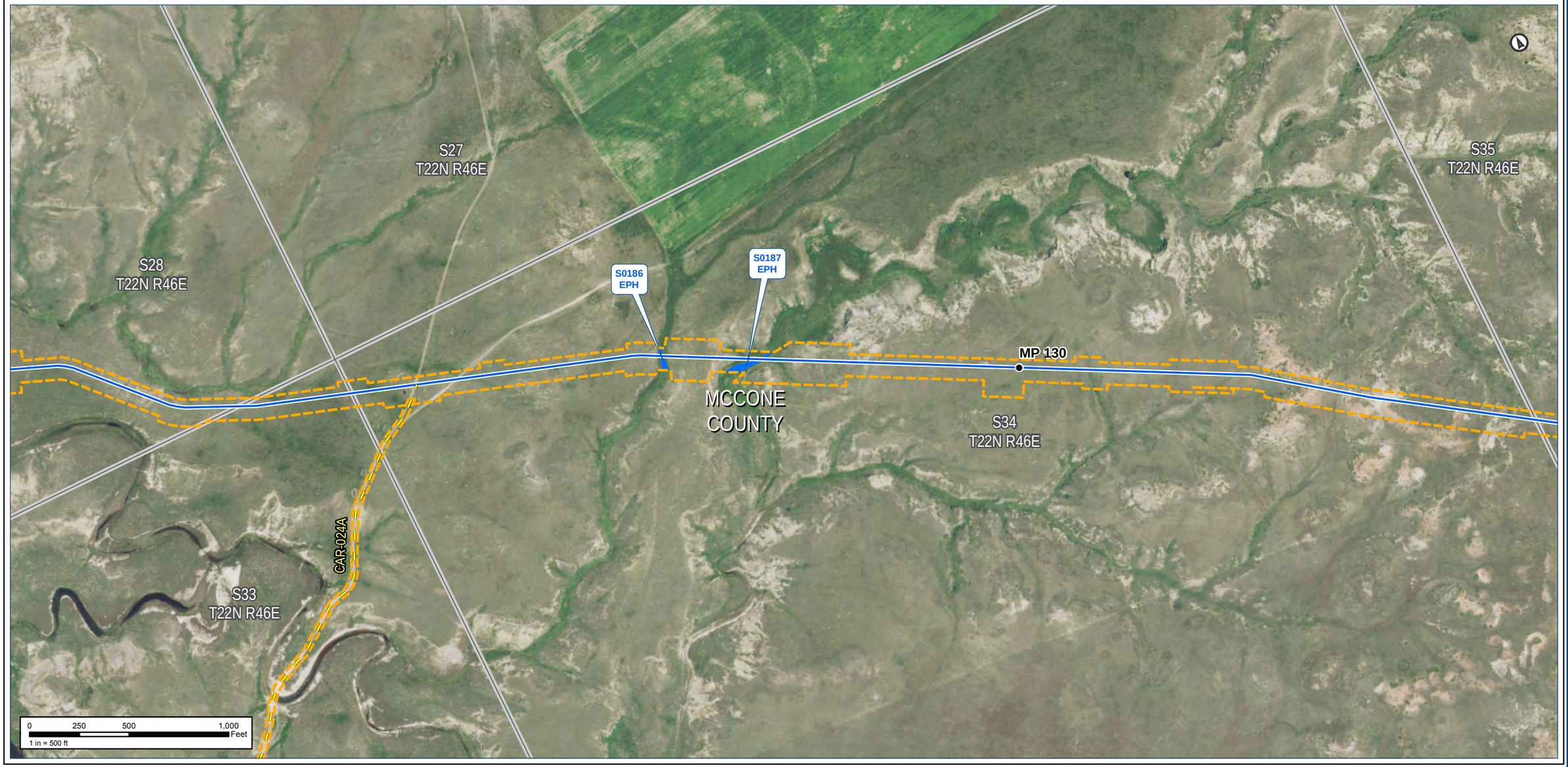

Notes:

The map legend can be found on the map book cover sheet at the front of Attachment B.

Imagery depicts field conditions for MT 2017, SD/NE 2018

Imagery source: http://www.fsa.usda.gov

Keystone XL Project

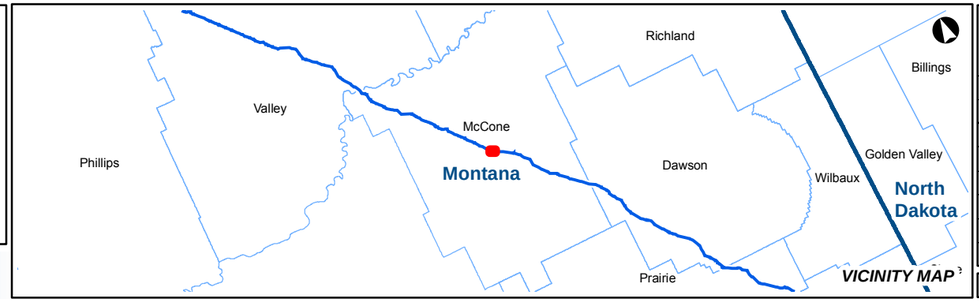

KEYSTONE XL PROJECT

MT Wetland/Waterbody Map Book
CL ROW

COUNTY:	MCCONE	***DRAWN BY:***	CW
STATE:	MT	***CHECKED BY:***	GS

REV. NO.:	***REVISION***	***DATE***
0	ISSUED FOR REVIEW	2020-05-15

DATE:	05-15-2020	***PROJECTION:***	NAD83 | UTM 13

PREPARED BY:

exp Energy Services Inc.

t: +1.713.439.3600 | f: +1.713.963.9085
1800 West Loop South, Suite 850
Houston, TX 77027
U.S.A.

www.exp.com

• BUILDINGS • EARTH & ENVIRONMENT • ENERGY •
• INDUSTRIAL • INFRASTRUCTURE • SUSTAINABILITY •

DWG:	0801-06-018	***SHEET:***	97

Notes:

The map legend can be found on the map book cover sheet at the front of Attachment B.

Basemap displays USGS Topographic

Imagery source: http://www.fsa.usda.gov

Keystone XL Project

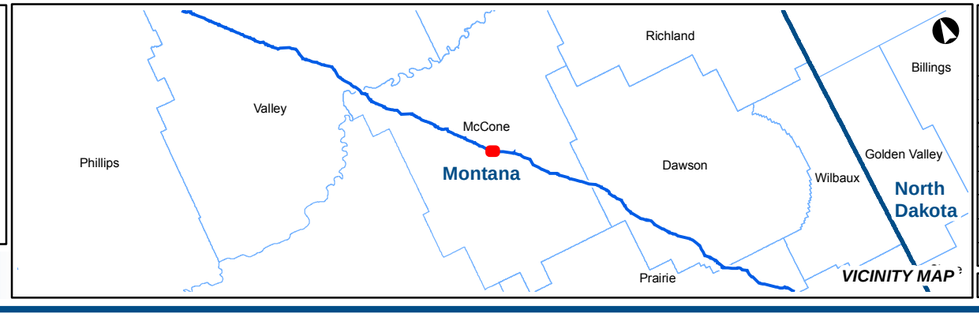

KEYSTONE XL PROJECT

MT Wetland/Waterbody Map Book
CL ROW

COUNTY:	MCCONE	***DRAWN BY:***	CW
STATE:	MT	***CHECKED BY:***	GS

REV. NO.:	***REVISION***	***DATE***
0	ISSUED FOR REVIEW	2020-05-15

DATE:	05-15-2020	***PROJECTION:***	NAD83 | UTM 13
DWG:	0801-06-018	***SHEET:***	97

PREPARED BY:

exp Energy Services Inc.

t: +1.713.439.3600 | f: +1.713.963.9085
1800 West Loop South, Suite 850
Houston, TX 77027
U.S.A.

www.exp.com

• BUILDINGS • EARTH & ENVIRONMENT • ENERGY •
• INDUSTRIAL • INFRASTRUCTURE • SUSTAINABILITY •

NAIP Imagery

TC Energy

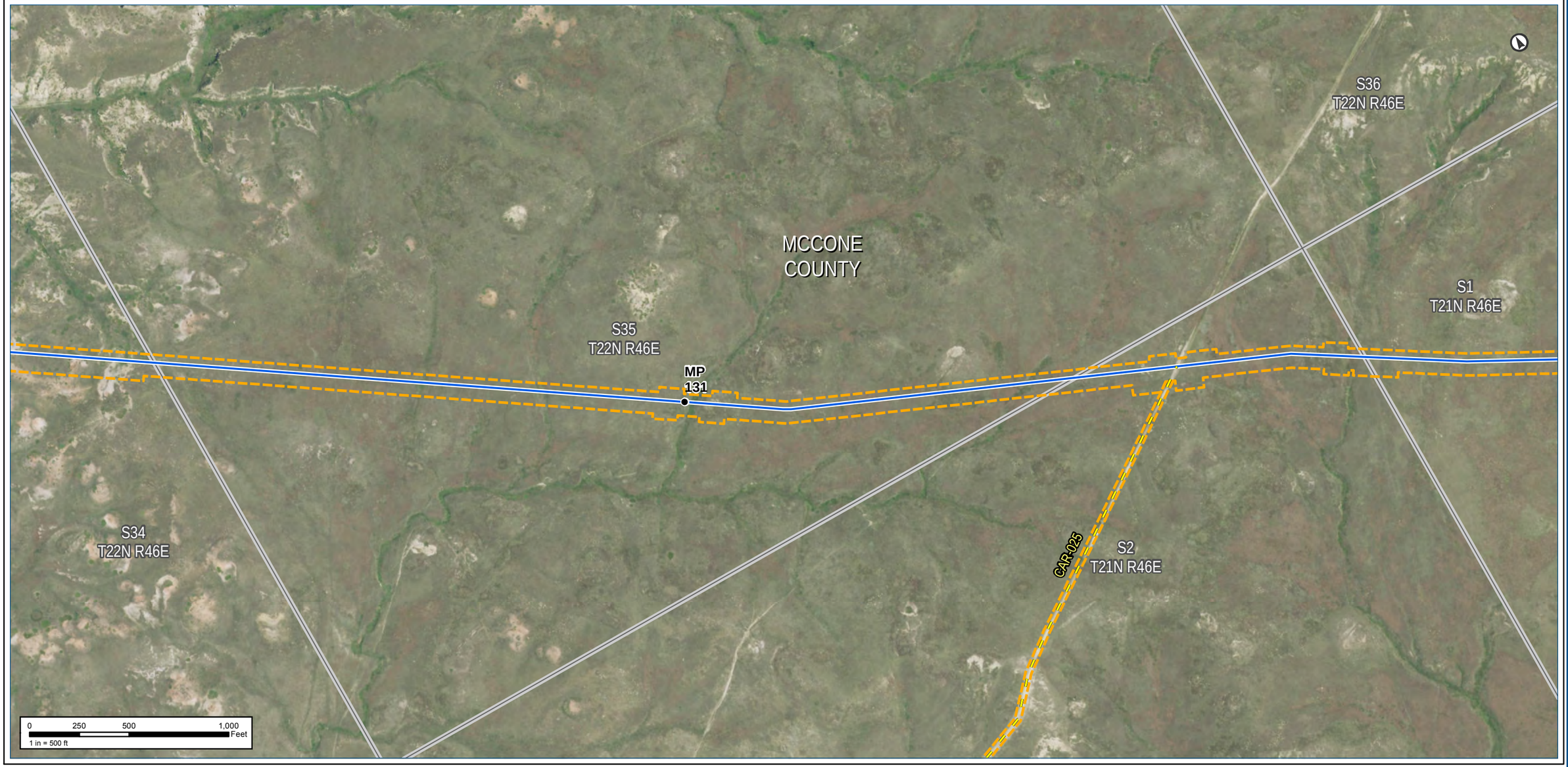

Notes:

The map legend can be found on the map book cover sheet at the front of Attachment B.

Imagery depicts field conditions for MT 2017, SD/NE 2018

Imagery source: http://www.fsa.usda.gov

Keystone XL Project

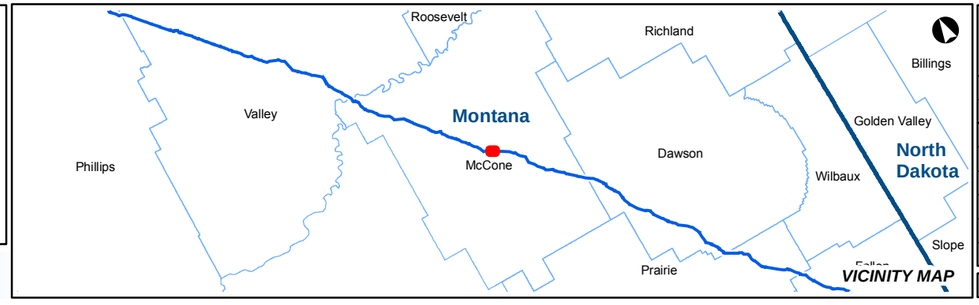

VICINITY MAP

KEYSTONE XL PROJECT

MT Wetland/Waterbody Map Book
CL ROW

COUNTY:	MCCONE	***DRAWN BY:***	CW
STATE:	MT	***CHECKED BY:***	GS

REV. NO.:	***REVISION***	***DATE***
0	ISSUED FOR REVIEW	2020-05-15

DATE:	05-15-2020	***PROJECTION:***	NAD83 | UTM 13

PREPARED BY:

exp Energy Services Inc.

t: +1.713.439.3600 | f: +1.713.963.9085
1800 West Loop South, Suite 850
Houston, TX 77027
U.S.A.

www.exp.com

• BUILDINGS • EARTH & ENVIRONMENT • ENERGY •
• INDUSTRIAL • INFRASTRUCTURE • SUSTAINABILITY •

DWG:	0801-06-018	***SHEET:***	98

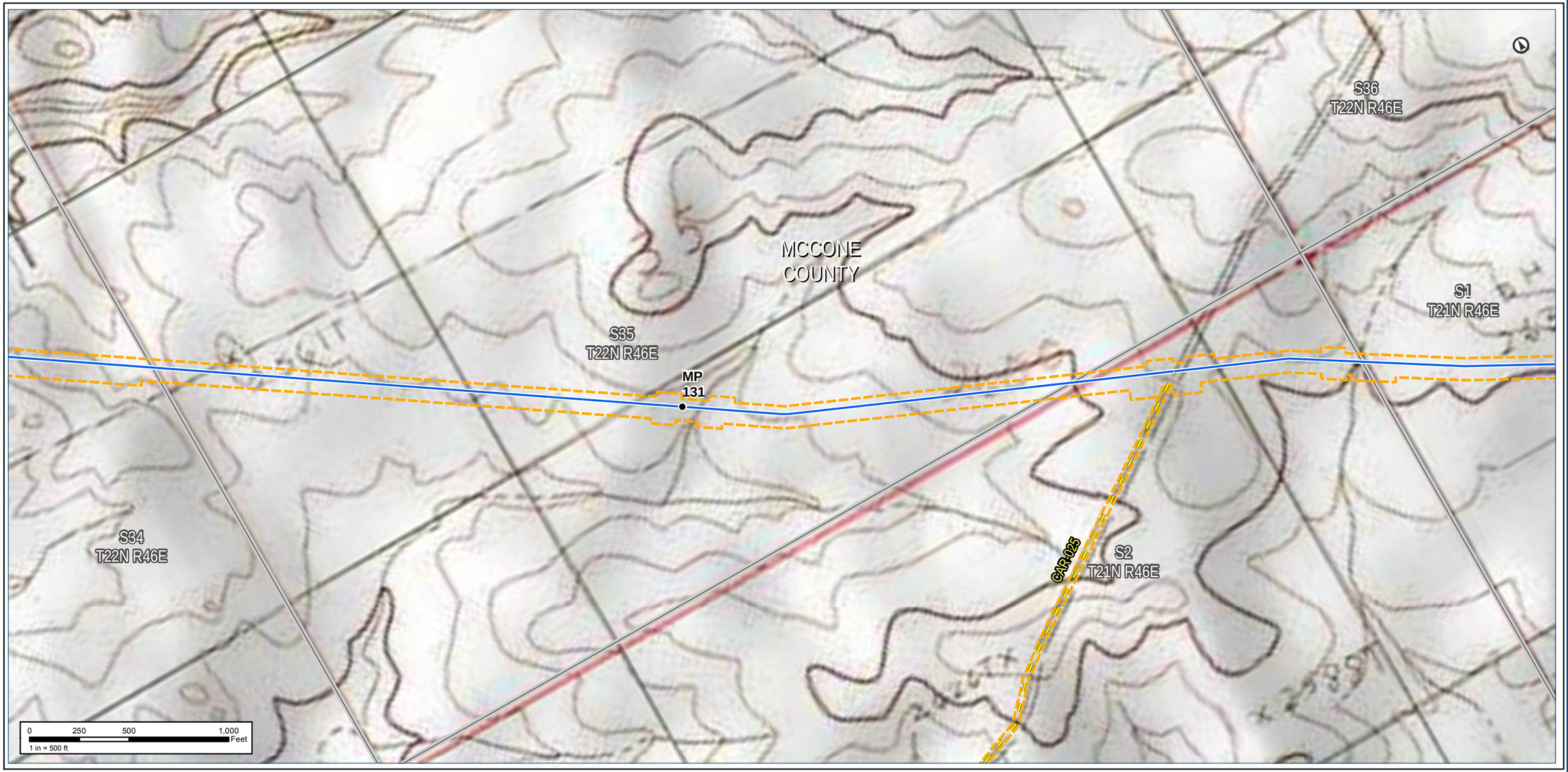

Notes:

The map legend can be found on the map book cover sheet at the front of Attachment B.

Basemap displays USGS Topographic

Imagery source: http://www.fsa.usda.gov

Keystone XL Project

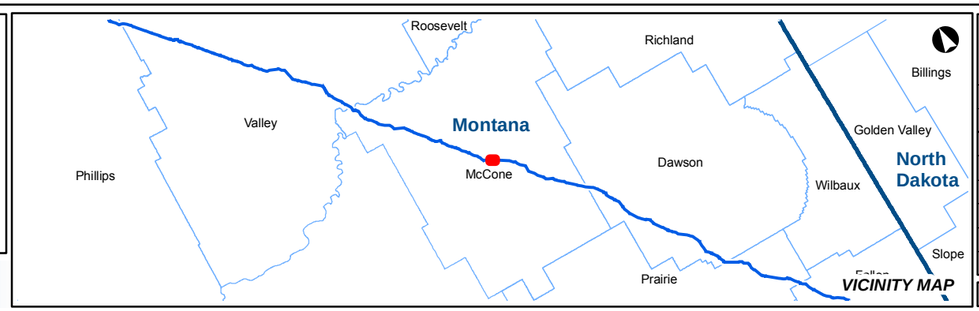

KEYSTONE XL PROJECT

MT Wetland/Waterbody Map Book
CL ROW

COUNTY:	MCCONE	***DRAWN BY:***	CW
STATE:	MT	***CHECKED BY:***	GS

REV. NO.:	***REVISION***	***DATE***
0	ISSUED FOR REVIEW	2020-05-15

DATE:	05-15-2020	***PROJECTION:***	NAD83 | UTM 13

PREPARED BY:

exp Energy Services Inc.

t: +1.713.439.3600 | f: +1.713.963.9085
1800 West Loop South, Suite 850
Houston, TX 77027
U.S.A.

www.exp.com

• BUILDINGS • EARTH & ENVIRONMENT • ENERGY •
• INDUSTRIAL • INFRASTRUCTURE • SUSTAINABILITY •

DWG:	0801-06-018	***SHEET:***	98

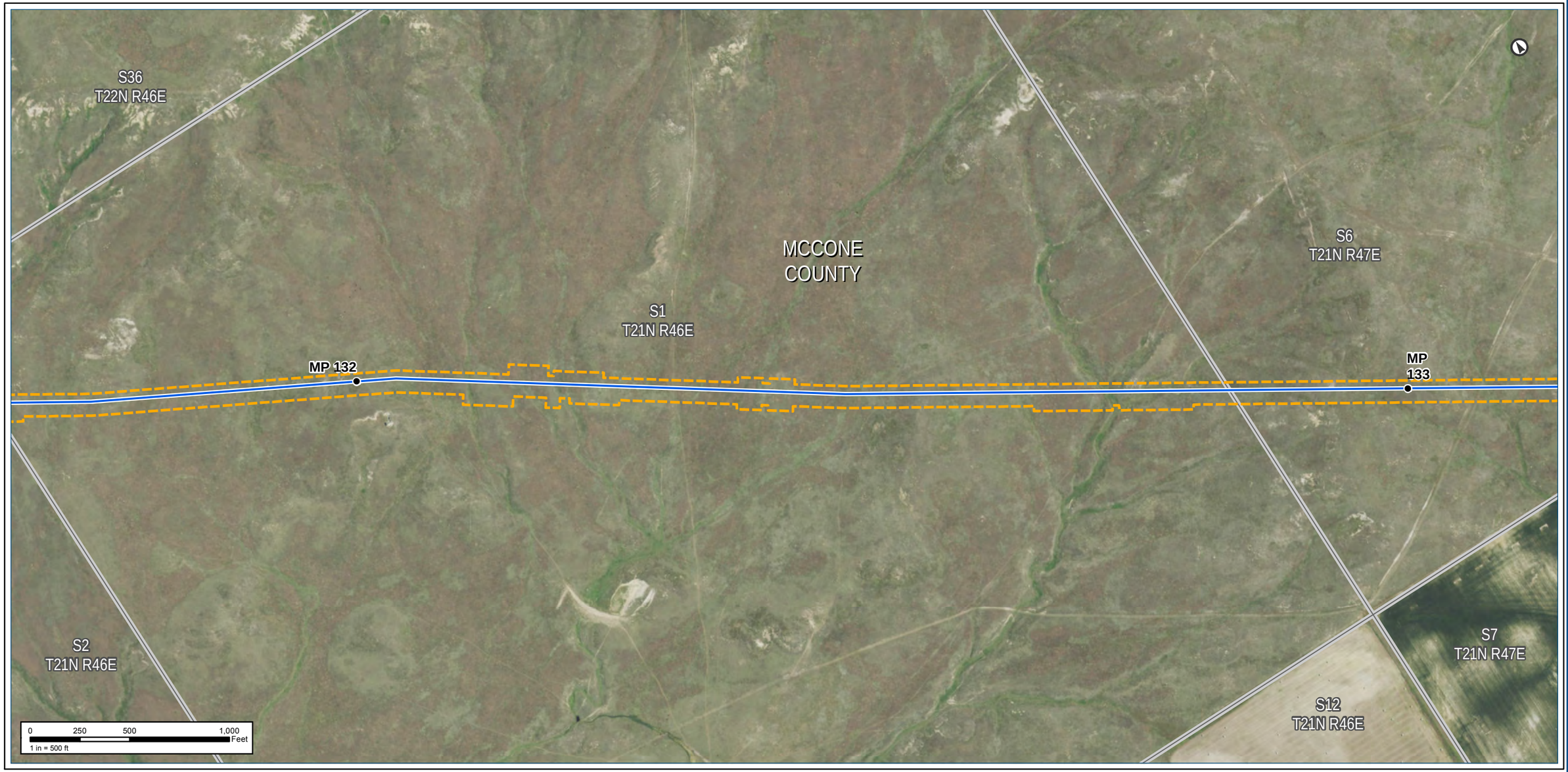

Notes:

The map legend can be found on the map book cover sheet at the front of Attachment B.

Imagery depicts field conditions for MT 2017, SD/NE 2018

Imagery source: http://www.fsa.usda.gov

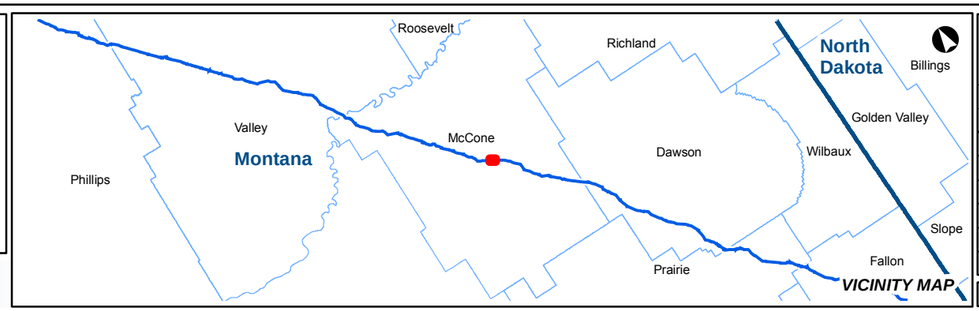

KEYSTONE XL PROJECT

MT Wetland/Waterbody Map Book
CL ROW

COUNTY:	MCCONE	***DRAWN BY:***	CW
STATE:	MT	***CHECKED BY:***	GS

REV. NO.:	***REVISION***	***DATE***
0	ISSUED FOR REVIEW	2020-05-15

DATE:	05-15-2020	***PROJECTION:***	NAD83 | UTM 13

PREPARED BY:

exp Energy Services Inc.

t: +1.713.439.3600 | f: +1.713.963.9085
1800 West Loop South, Suite 850
Houston, TX 77027
U.S.A.

www.exp.com

• BUILDINGS • EARTH & ENVIRONMENT • ENERGY •
• INDUSTRIAL • INFRASTRUCTURE • SUSTAINABILITY •

DWG:	0801-06-018	***SHEET:***	99

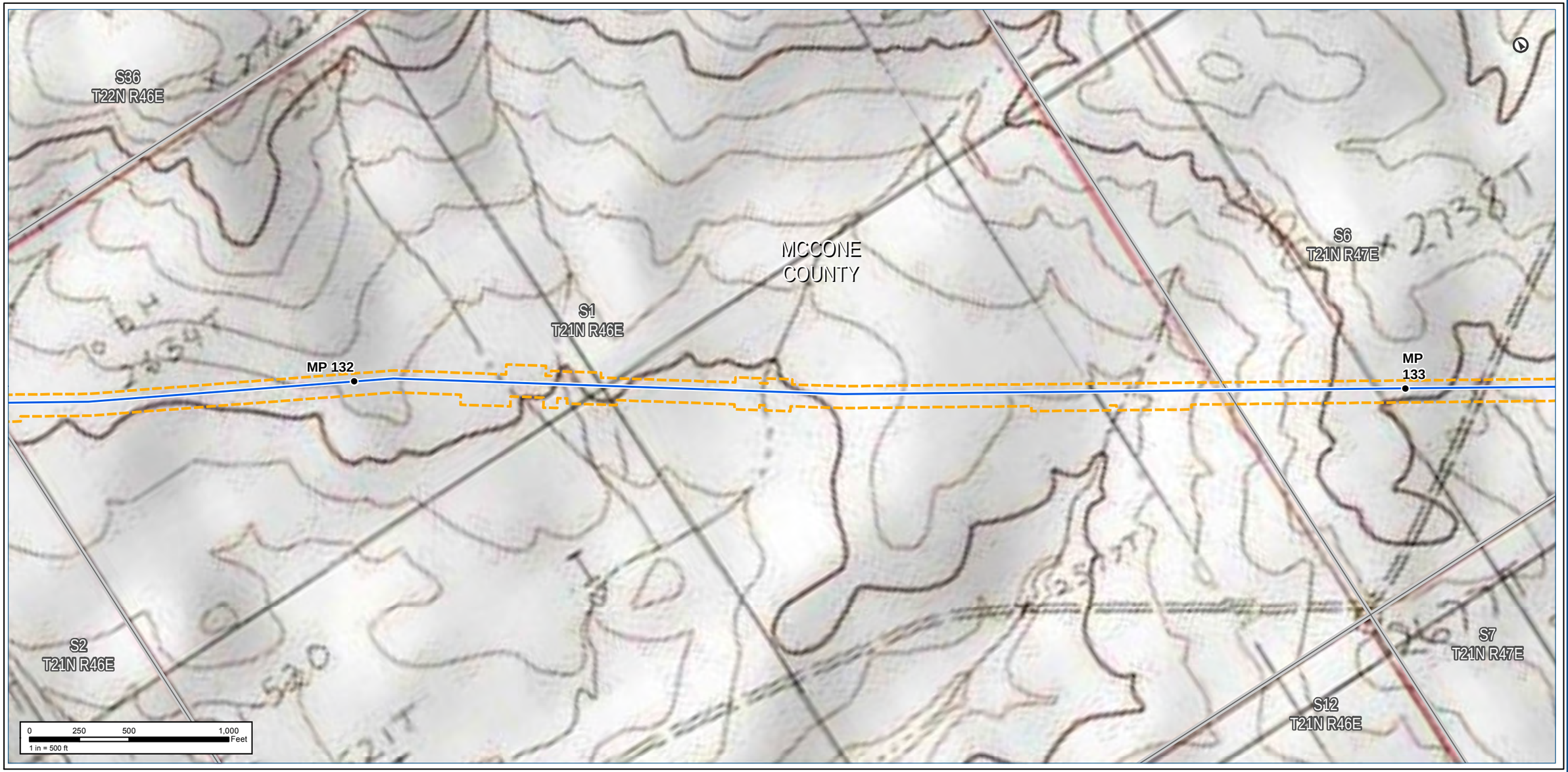

Notes:

The map legend can be found on the map book cover sheet at the front of Attachment B.

Basemap displays USGS Topographic

Imagery source: http://www.fsa.usda.gov

Keystone XL Project

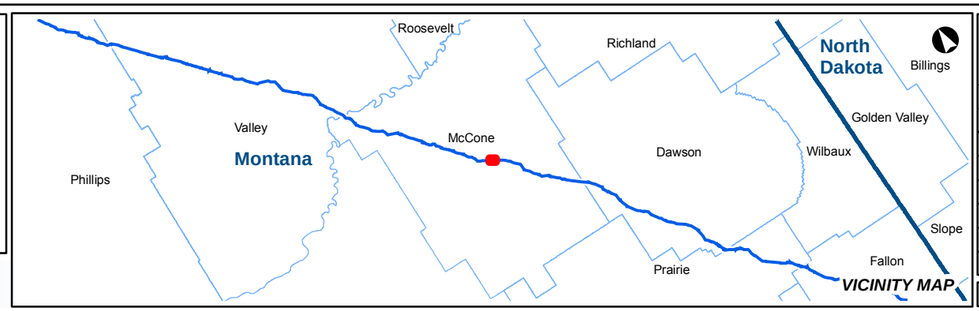

KEYSTONE XL PROJECT

MT Wetland/Waterbody Map Book
CL ROW

COUNTY:	MCCONE	***DRAWN BY:***	CW
STATE:	MT	***CHECKED BY:***	GS

REV. NO.:	***REVISION***	***DATE***
0	ISSUED FOR REVIEW	2020-05-15

DATE:	05-15-2020	***PROJECTION:***	NAD83 | UTM 13

PREPARED BY:

exp Energy Services Inc.

t: +1.713.439.3600 | f: +1.713.963.9085
1800 West Loop South, Suite 850
Houston, TX 77027
U.S.A.

www.exp.com

• BUILDINGS • EARTH & ENVIRONMENT • ENERGY •
• INDUSTRIAL • INFRASTRUCTURE • SUSTAINABILITY •

DWG:	0801-06-018	***SHEET:***	99

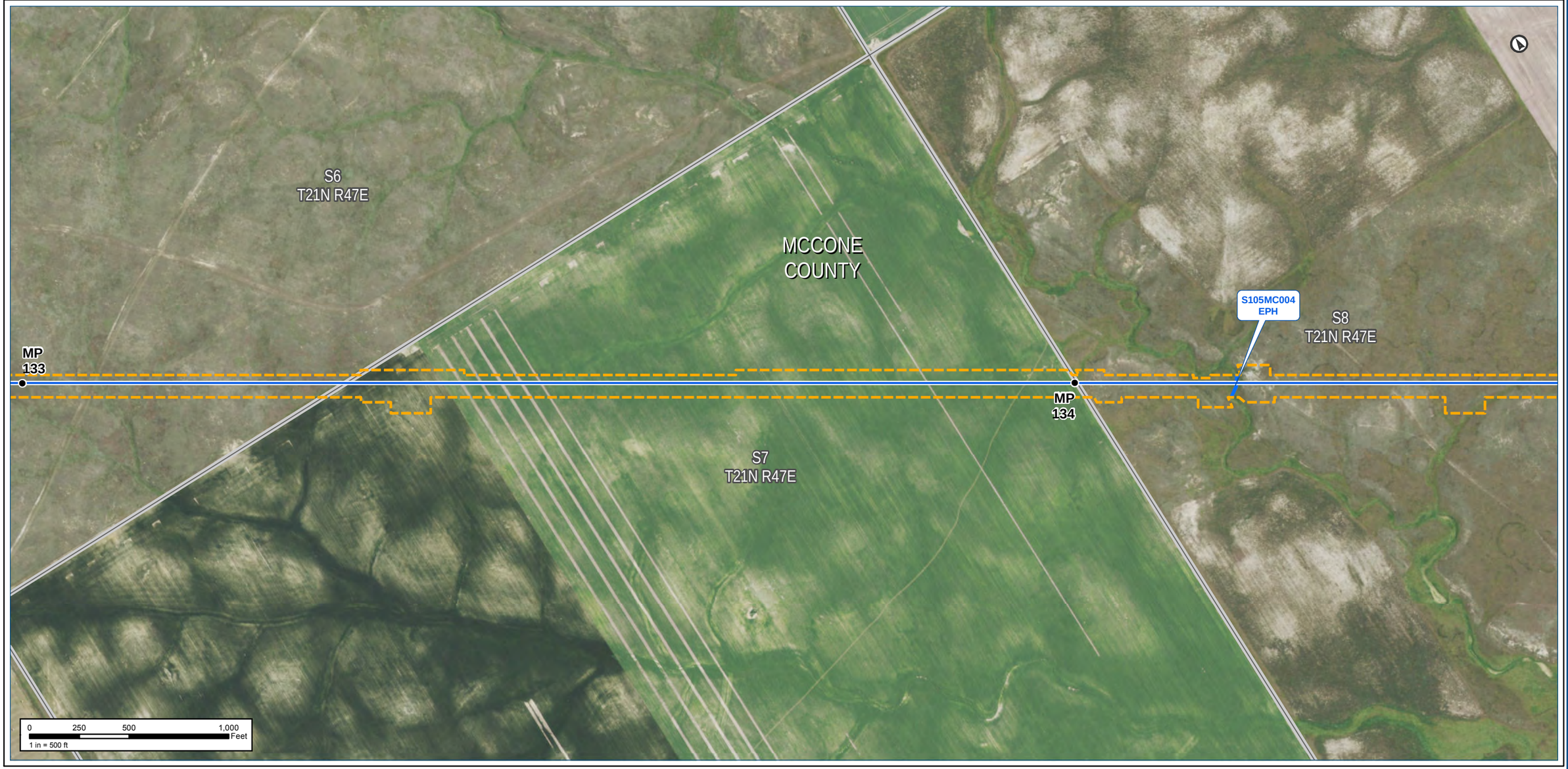

Notes:

The map legend can be found on the map book cover sheet at the front of Attachment B.

Imagery depicts field conditions for MT 2017, SD/NE 2018

Imagery source: http://www.fsa.usda.gov

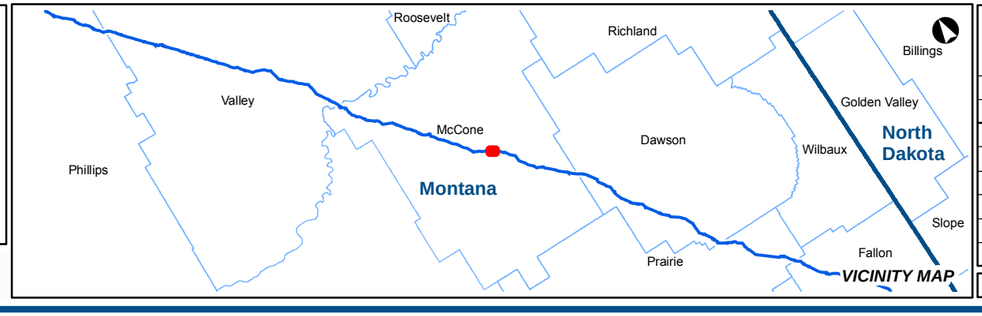

KEYSTONE XL PROJECT

MT Wetland/Waterbody Map Book
CL ROW

COUNTY:	MCCONE	***DRAWN BY:***	CW
STATE:	MT	***CHECKED BY:***	GS

REV. NO.:	***REVISION***	***DATE***
0	ISSUED FOR REVIEW	2020-05-15

DATE:	05-15-2020	***PROJECTION:***	NAD83 | UTM 13

PREPARED BY:

exp Energy Services Inc.

t: +1.713.439.3600 | f: +1.713.963.9085
1800 West Loop South, Suite 850
Houston, TX 77027
U.S.A.

www.exp.com

• BUILDINGS • EARTH & ENVIRONMENT • ENERGY •
• INDUSTRIAL • INFRASTRUCTURE • SUSTAINABILITY •

DWG:	0801-06-018	***SHEET:***	100

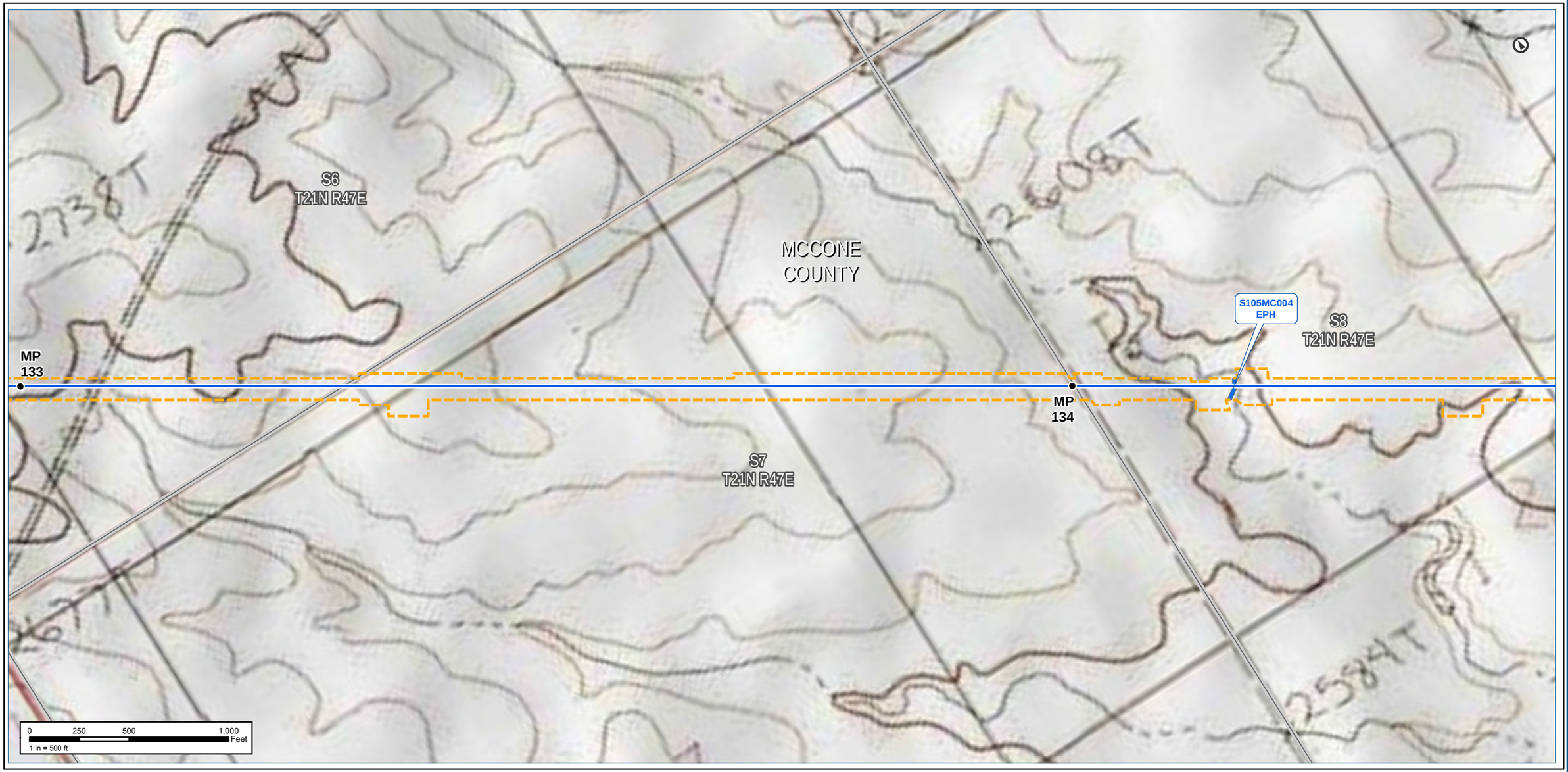

Notes:

The map legend can be found on the map book cover sheet at the front of Attachment B.

Basemap displays USGS Topographic

Imagery source: http://www.fsa.usda.gov

Keystone XL Project

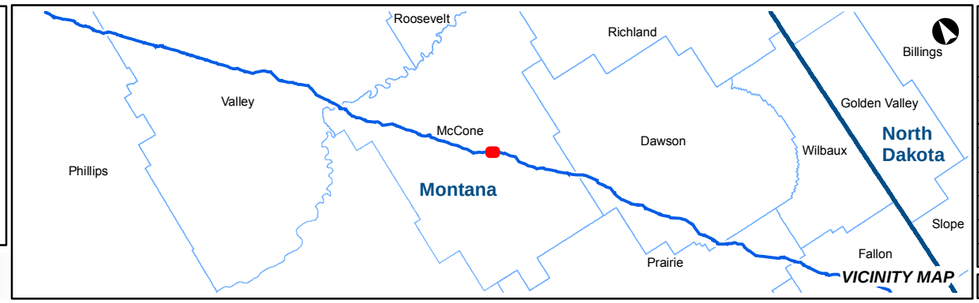

KEYSTONE XL PROJECT

MT Wetland/Waterbody Map Book
CL ROW

COUNTY:	MCCONE	***DRAWN BY:***	CW
STATE:	MT	***CHECKED BY:***	GS

REV. NO.:	***REVISION***	***DATE***
0	ISSUED FOR REVIEW	2020-05-15

DATE:	05-15-2020	***PROJECTION:***	NAD83 | UTM 13

PREPARED BY:

exp Energy Services Inc.

t: +1.713.439.3600 | f: +1.713.963.9085
1800 West Loop South, Suite 850
Houston, TX 77027
U.S.A.

www.exp.com

• BUILDINGS • EARTH & ENVIRONMENT • ENERGY •
• INDUSTRIAL • INFRASTRUCTURE • SUSTAINABILITY •

DWG:	0801-06-018	***SHEET:***	100

NAIP Imagery

TC Energy

Notes:

The map legend can be found on the map book cover sheet at the front of Attachment B.

Imagery depicts field conditions for MT 2017, SD/NE 2018

Imagery source: http://www.fsa.usda.gov

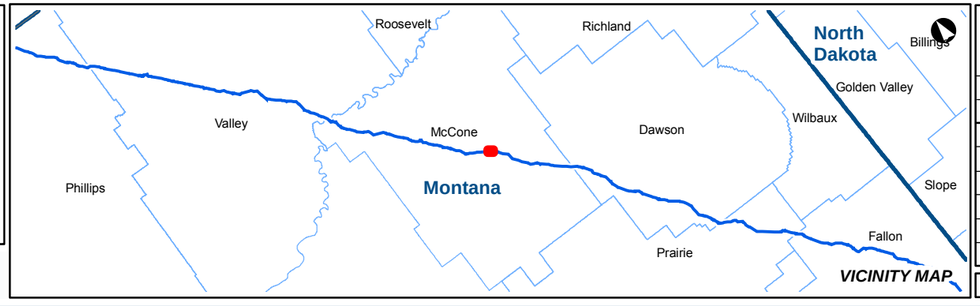

KEYSTONE XL PROJECT

MT Wetland/Waterbody Map Book
CL ROW

COUNTY:	MCCONE	***DRAWN BY:***	CW
STATE:	MT	***CHECKED BY:***	GS

REV. NO.:	***REVISION***	***DATE***
0	ISSUED FOR REVIEW	2020-05-15

DATE:	05-15-2020	***PROJECTION:***	NAD83 | UTM 13

PREPARED BY:

exp Energy Services Inc.

t: +1.713.439.3600 | f: +1.713.963.9085
1800 West Loop South, Suite 850
Houston, TX 77027
U.S.A.

www.exp.com

• BUILDINGS • EARTH & ENVIRONMENT • ENERGY •
• INDUSTRIAL • INFRASTRUCTURE • SUSTAINABILITY •

DWG:	0801-06-018	***SHEET:***	101

Keystone XL Project

PY-05 SITE 5

S9
T21N R47E

MCCONE
COUNTY

S8
T21N R47E

VAR-08A

MP
135

S16
T21N R47E

S17
T21N R47E

0 250 500 1,000 Feet
1 in = 500 ft

Notes:

The map legend can be found on the map book cover sheet at the front of Attachment B.

Basemap displays USGS Topographic

Imagery source: http://www.fsa.usda.gov

Keystone XL Project

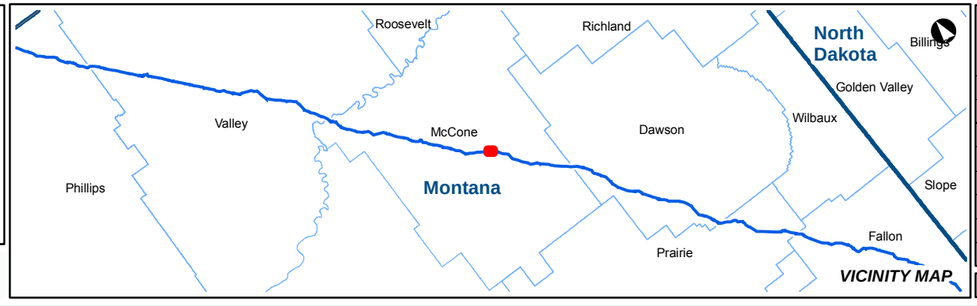

KEYSTONE XL PROJECT

MT Wetland/Waterbody Map Book
CL ROW

COUNTY:	MCCONE	**DRAWN BY:**	CW
STATE:	MT	**CHECKED BY:**	GS

REV. NO.:	REVISION	DATE
0	ISSUED FOR REVIEW	2020-05-15

DATE:	05-15-2020	**PROJECTION:**	NAD83 | UTM 13

PREPARED BY:

exp Energy Services Inc.

t: +1.713.439.3600 | f: +1.713.963.9085
1800 West Loop South, Suite 850
Houston, TX 77027
U.S.A.

www.exp.com

• BUILDINGS • EARTH & ENVIRONMENT • ENERGY •
• INDUSTRIAL • INFRASTRUCTURE • SUSTAINABILITY •

DWG:	0801-06-018	**SHEET:**	101

Notes:

The map legend can be found on the map book cover sheet at the front of Attachment B.

Imagery depicts field conditions for MT 2017, SD/NE 2018

Imagery source: http://www.fsa.usda.gov

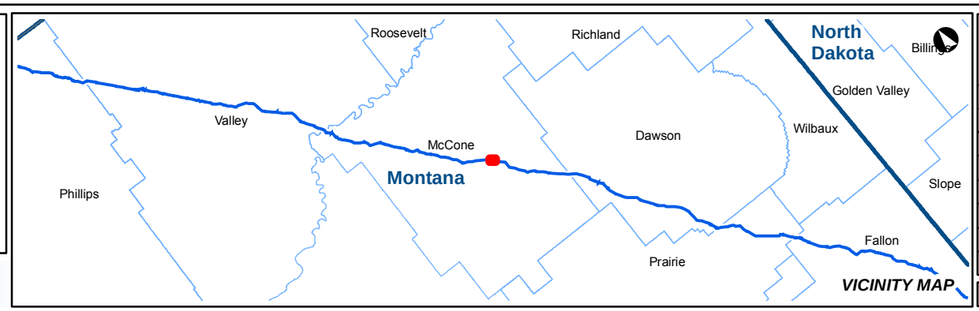

KEYSTONE XL PROJECT

MT Wetland/Waterbody Map Book
CL ROW

COUNTY:	MCCONE	***DRAWN BY:***	CW
STATE:	MT	***CHECKED BY:***	GS

REV. NO.:	***REVISION***	***DATE***
0	ISSUED FOR REVIEW	2020-05-15

DATE:	05-15-2020	***PROJECTION:***	NAD83 | UTM 13

PREPARED BY:

exp Energy Services Inc.

t: +1.713.439.3600 | f: +1.713.963.9085
1800 West Loop South, Suite 850
Houston, TX 77027
U.S.A.

www.exp.com

• BUILDINGS • EARTH & ENVIRONMENT • ENERGY •
• INDUSTRIAL • INFRASTRUCTURE • SUSTAINABILITY •

DWG:	0801-06-018	***SHEET:***	102

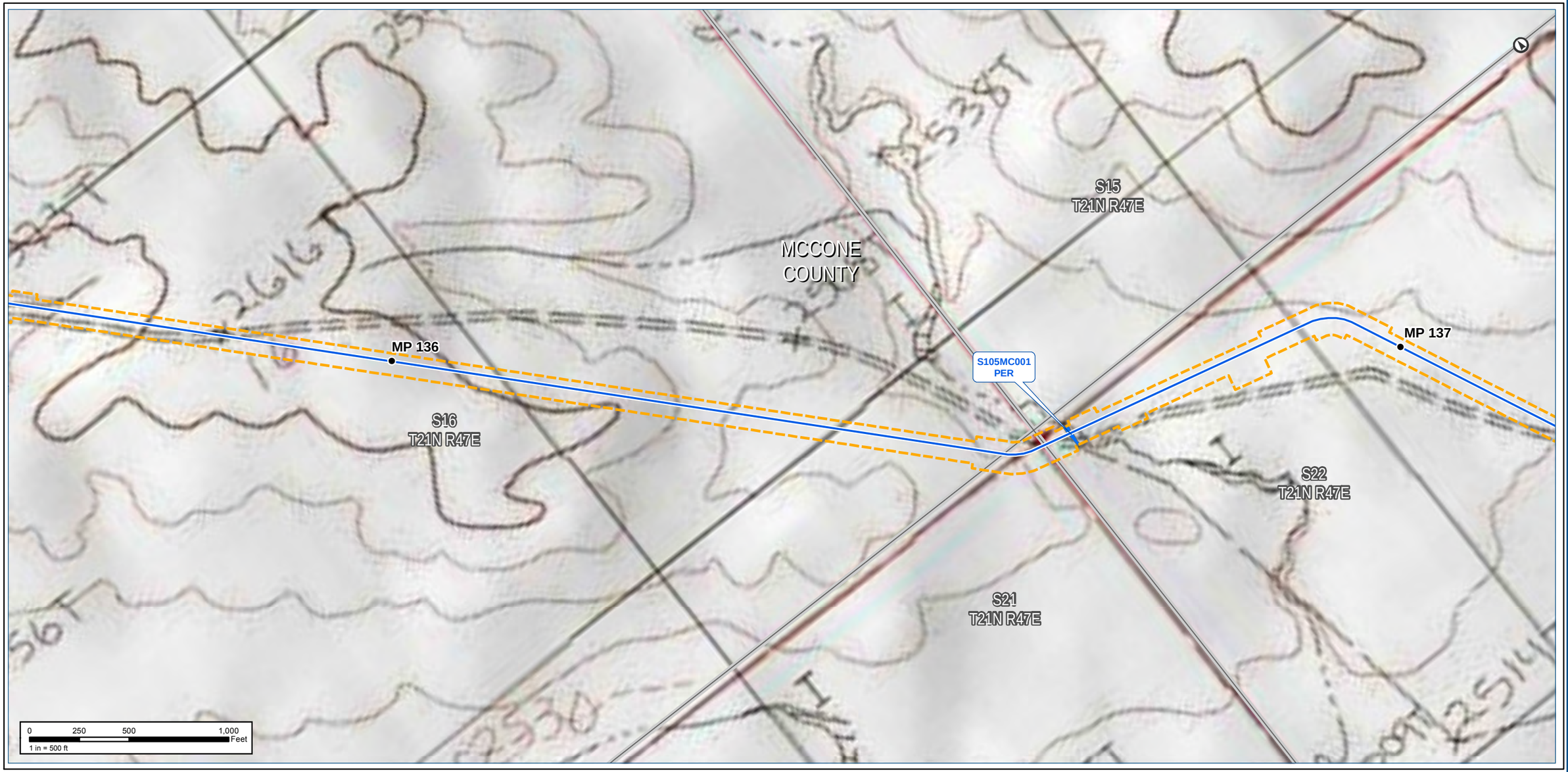

Notes:

The map legend can be found on the map book cover sheet at the front of Attachment B.

Basemap displays USGS Topographic

Imagery source: http://www.fsa.usda.gov

Keystone XL Project

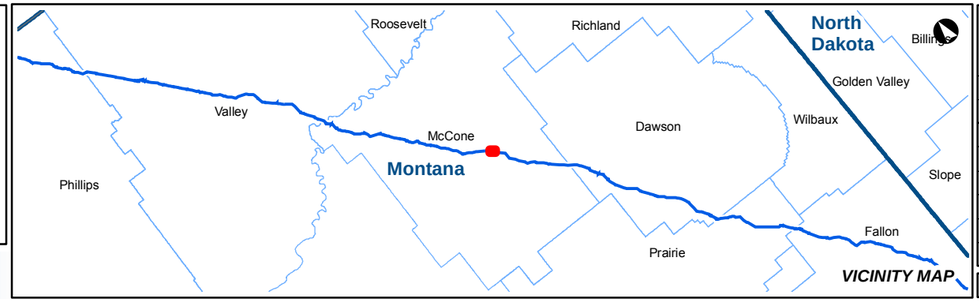

KEYSTONE XL PROJECT

MT Wetland/Waterbody Map Book
CL ROW

COUNTY:	MCCONE	***DRAWN BY:***	CW
STATE:	MT	***CHECKED BY:***	GS

REV. NO.:	***REVISION***	***DATE***
0	ISSUED FOR REVIEW	2020-05-15

DATE:	05-15-2020	***PROJECTION:***	NAD83 | UTM 13
DWG:	0801-06-018	***SHEET:***	102

PREPARED BY:

exp Energy Services Inc.

t: +1.713.439.3600 | f: +1.713.963.9085
1800 West Loop South, Suite 850
Houston, TX 77027
U.S.A.

www.exp.com

• BUILDINGS • EARTH & ENVIRONMENT • ENERGY •
• INDUSTRIAL • INFRASTRUCTURE • SUSTAINABILITY •

Notes:

The map legend can be found on the map book cover sheet at the front of Attachment B.

Imagery depicts field conditions for MT 2017, SD/NE 2018

Imagery source: http://www.fsa.usda.gov

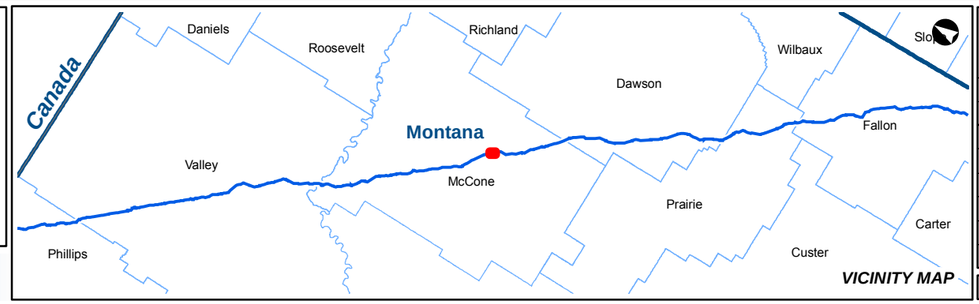

KEYSTONE XL PROJECT

MT Wetland/Waterbody Map Book
CL ROW

COUNTY:	MCCONE	***DRAWN BY:***	CW
STATE:	MT	***CHECKED BY:***	GS

REV. NO.:	***REVISION***	***DATE***
0	ISSUED FOR REVIEW	2020-05-15

DATE:	05-15-2020	***PROJECTION:***	NAD83 | UTM 13

PREPARED BY:

exp Energy Services Inc.

t: +1.713.439.3600 | f: +1.713.963.9085
1800 West Loop South, Suite 850
Houston, TX 77027
U.S.A.

www.exp.com

• BUILDINGS • EARTH & ENVIRONMENT • ENERGY •
• INDUSTRIAL • INFRASTRUCTURE • SUSTAINABILITY •

DWG:	0801-06-018	***SHEET:***	103

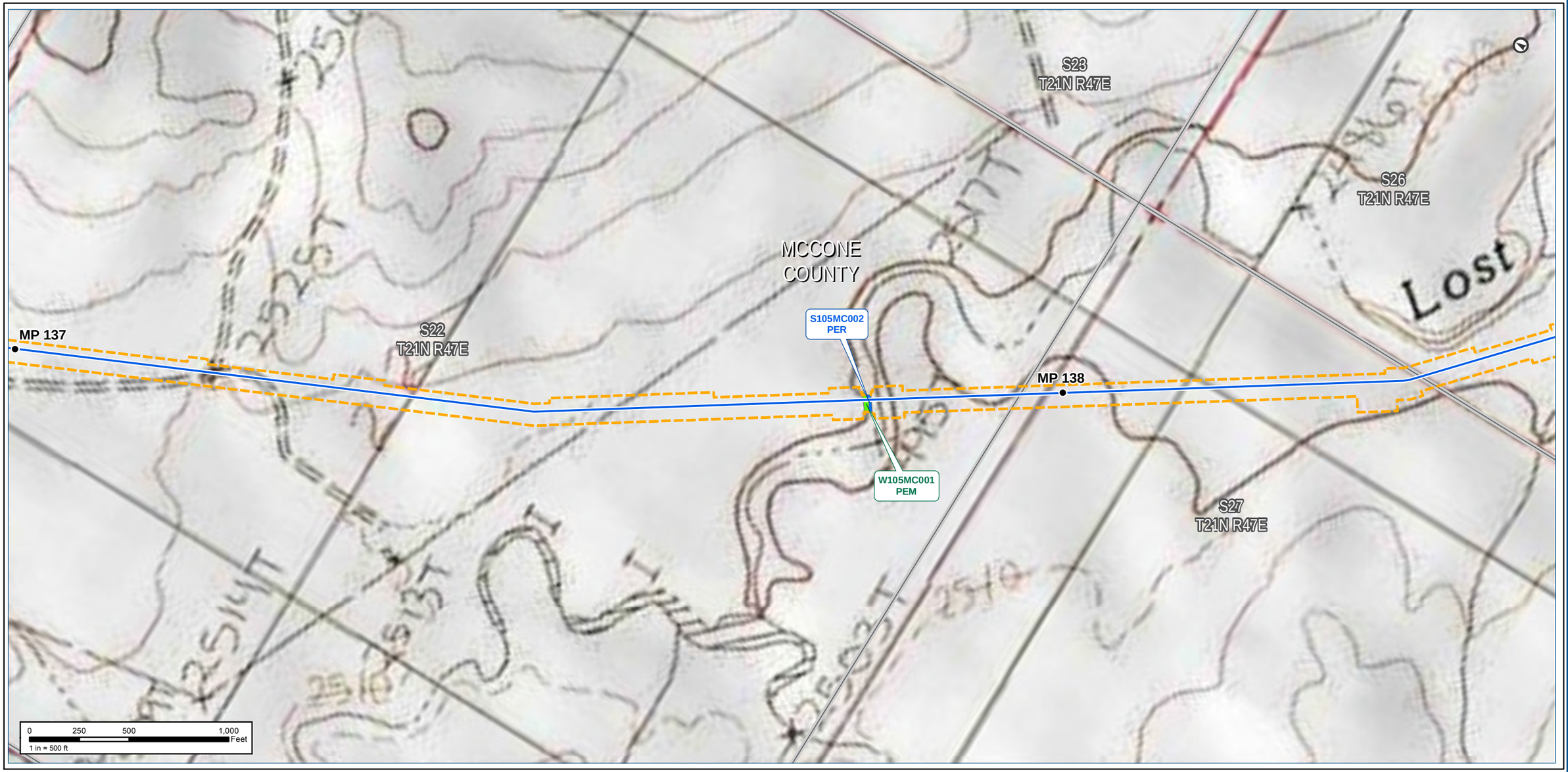

Notes:

The map legend can be found on the map book cover sheet at the front of Attachment B.

Basemap displays USGS Topographic

Imagery source: http://www.fsa.usda.gov

Keystone XL Project

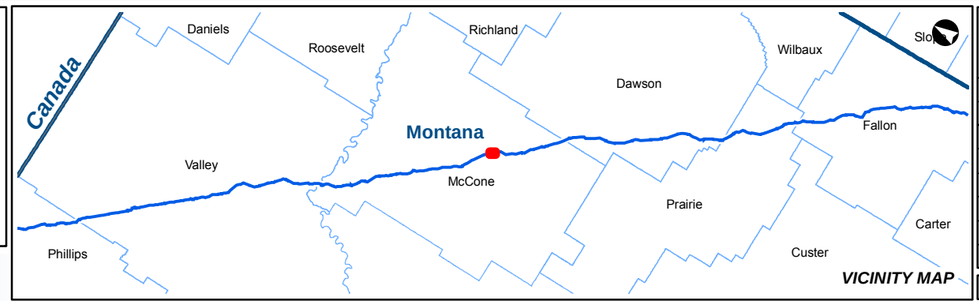

KEYSTONE XL PROJECT

MT Wetland/Waterbody Map Book
CL ROW

COUNTY:	MCCONE	***DRAWN BY:***	CW
STATE:	MT	***CHECKED BY:***	GS

REV. NO.:	***REVISION***	***DATE***
0	ISSUED FOR REVIEW	2020-05-15

DATE:	05-15-2020	***PROJECTION:***	NAD83 | UTM 13

PREPARED BY:

exp Energy Services Inc.

t: +1.713.439.3600 | f: +1.713.963.9085
1800 West Loop South, Suite 850
Houston, TX 77027
U.S.A.

www.exp.com

• BUILDINGS • EARTH & ENVIRONMENT • ENERGY •
• INDUSTRIAL • INFRASTRUCTURE • SUSTAINABILITY •

DWG:	0801-06-018	***SHEET:***	103

NAIP Imagery

TC Energy

Notes:

The map legend can be found on the map book cover sheet at the front of Attachment B.

Imagery depicts field conditions for MT 2017, SD/NE 2018

Imagery source: http://www.fsa.usda.gov

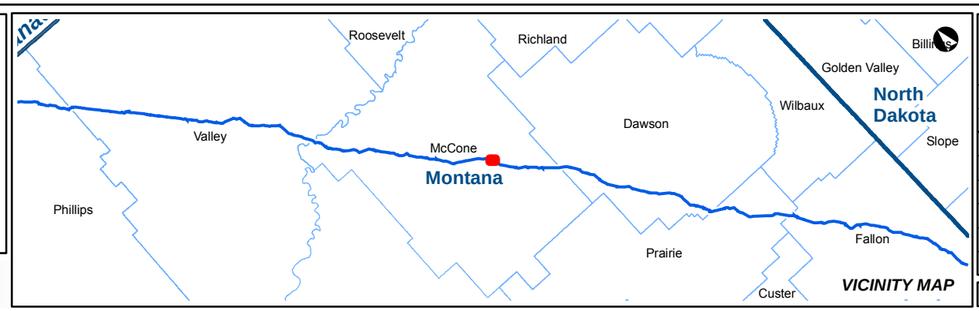

KEYSTONE XL PROJECT

MT Wetland/Waterbody Map Book
CL ROW

COUNTY:	MCCONE	***DRAWN BY:***	CW
STATE:	MT	***CHECKED BY:***	GS

REV. NO.:	***REVISION***	***DATE***
0	ISSUED FOR REVIEW	2020-05-15

DATE:	05-15-2020	***PROJECTION:***	NAD83 | UTM 13

PREPARED BY:

exp Energy Services Inc.

t: +1.713.439.3600 | f: +1.713.963.9085
1800 West Loop South, Suite 850
Houston, TX 77027
U.S.A.

www.exp.com

• BUILDINGS • EARTH & ENVIRONMENT • ENERGY •
• INDUSTRIAL • INFRASTRUCTURE • SUSTAINABILITY •

DWG:	0801-06-018	***SHEET:***	104

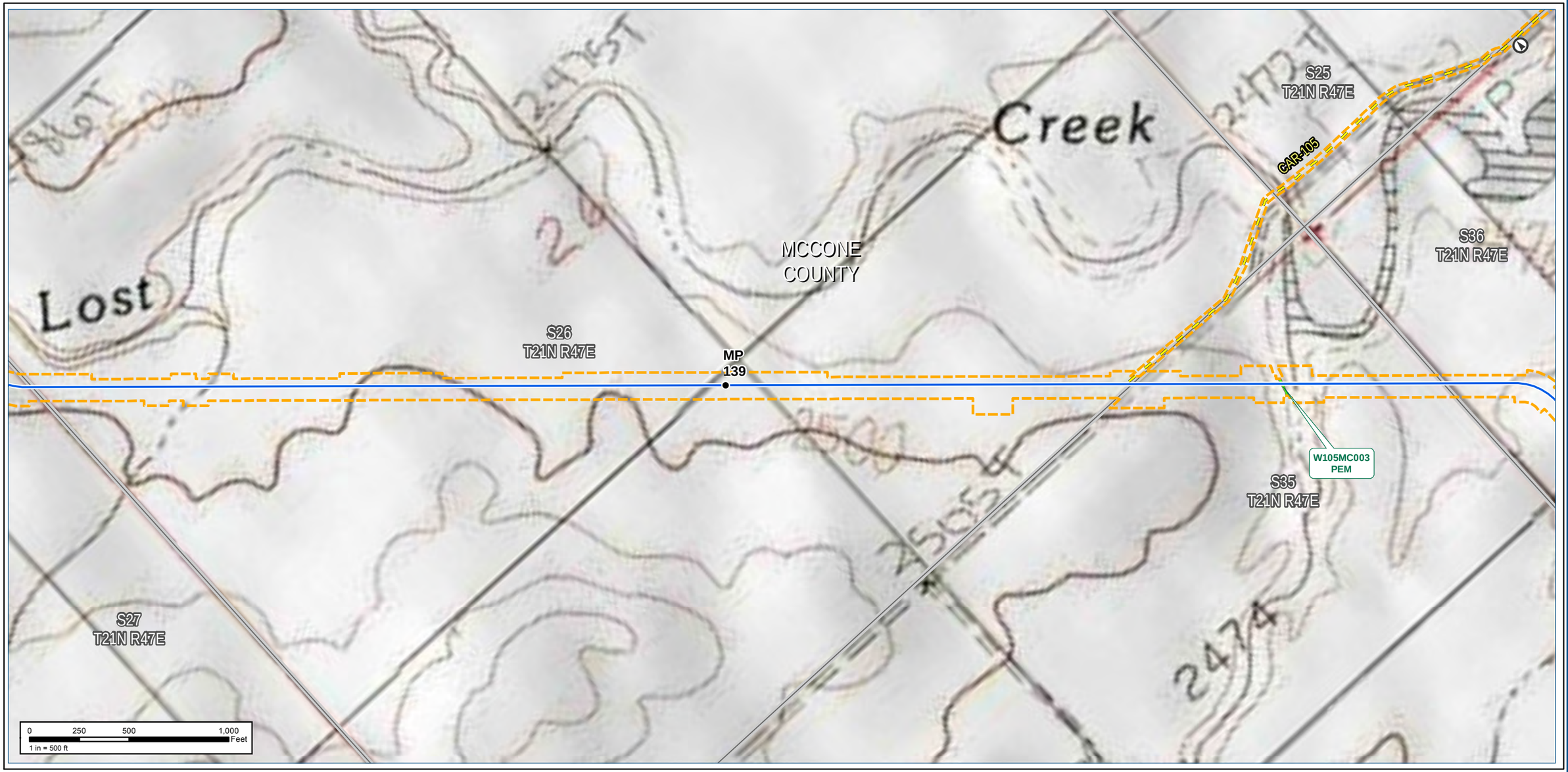

Notes:

The map legend can be found on the map book cover sheet at the front of Attachment B.

Basemap displays USGS Topographic

Imagery source: http://www.fsa.usda.gov

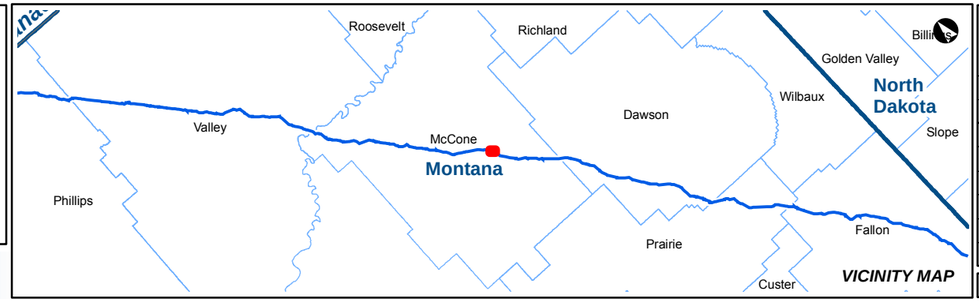

KEYSTONE XL PROJECT

MT Wetland/Waterbody Map Book
CL ROW

COUNTY:	MCCONE	***DRAWN BY:***	CW
STATE:	MT	***CHECKED BY:***	GS

REV. NO.:	***REVISION***	***DATE***
0	ISSUED FOR REVIEW	2020-05-15

DATE:	05-15-2020	***PROJECTION:***	NAD83 | UTM 13

PREPARED BY:

exp Energy Services Inc.

t: +1.713.439.3600 | f: +1.713.963.9085
1800 West Loop South, Suite 850
Houston, TX 77027
U.S.A.

www.exp.com

• BUILDINGS • EARTH & ENVIRONMENT • ENERGY •
• INDUSTRIAL • INFRASTRUCTURE • SUSTAINABILITY •

DWG:	0801-06-018	***SHEET:***	104

Notes:

The map legend can be found on the map book cover sheet at the front of Attachment B.

Imagery depicts field conditions for MT 2017, SD/NE 2018

Imagery source: http://www.fsa.usda.gov

Keystone XL Project

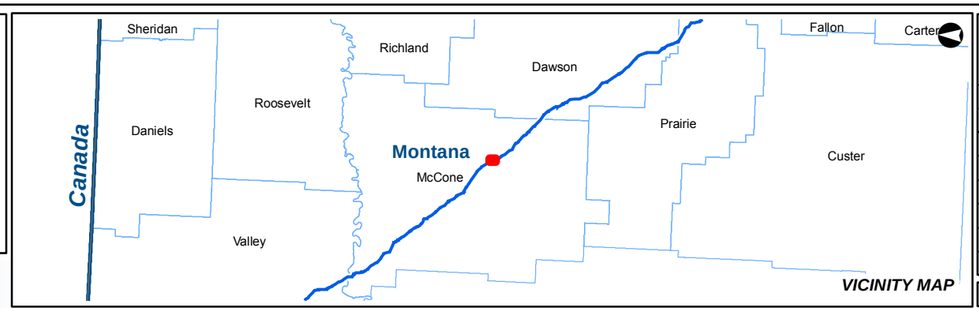

KEYSTONE XL PROJECT

MT Wetland/Waterbody Map Book
CL ROW

COUNTY:	MCCONE	***DRAWN BY:***	CW
STATE:	MT	***CHECKED BY:***	GS

REV. NO.:	***REVISION***	***DATE***
0	ISSUED FOR REVIEW	2020-05-15

DATE:	05-15-2020	***PROJECTION:***	NAD83 | UTM 13

PREPARED BY:

exp Energy Services Inc.

t: +1.713.439.3600 | f: +1.713.963.9085
1800 West Loop South, Suite 850
Houston, TX 77027
U.S.A.

www.exp.com

• BUILDINGS • EARTH & ENVIRONMENT • ENERGY •
• INDUSTRIAL • INFRASTRUCTURE • SUSTAINABILITY •

DWG:	0801-06-018	***SHEET:***	105

Notes:

The map legend can be found on the map book cover sheet at the front of Attachment B.

Basemap displays USGS Topographic

Imagery source: http://www.fsa.usda.gov

Keystone XL Project

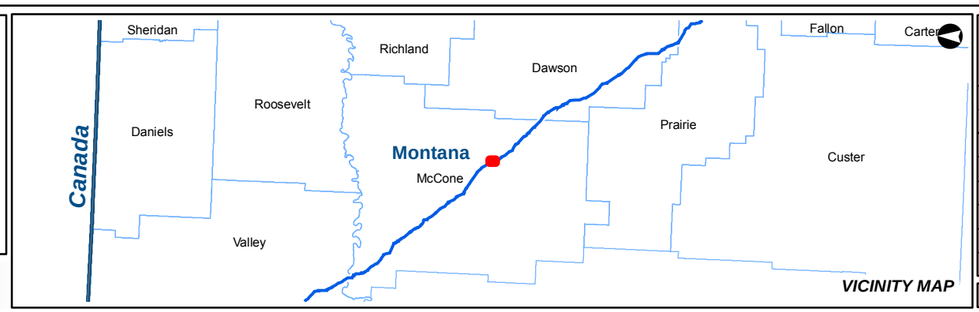

KEYSTONE XL PROJECT

MT Wetland/Waterbody Map Book
CL ROW

COUNTY:	MCCONE	***DRAWN BY:***	CW
STATE:	MT	***CHECKED BY:***	GS

REV. NO.:	***REVISION***	***DATE***
0	ISSUED FOR REVIEW	2020-05-15

DATE:	05-15-2020	***PROJECTION:***	NAD83 | UTM 13

PREPARED BY:

exp Energy Services Inc.

t: +1.713.439.3600 | f: +1.713.963.9085
1800 West Loop South, Suite 850
Houston, TX 77027
U.S.A.

www.exp.com

• BUILDINGS • EARTH & ENVIRONMENT • ENERGY •
• INDUSTRIAL • INFRASTRUCTURE • SUSTAINABILITY •

DWG:	0801-06-018	***SHEET:***	105

Notes:

The map legend can be found on the map book cover sheet at the front of Attachment B.

Imagery depicts field conditions for MT 2017, SD/NE 2018

Imagery source: http://www.fsa.usda.gov

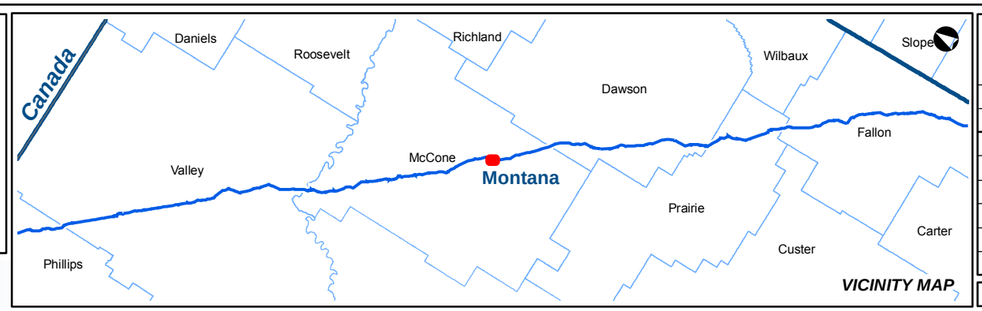

KEYSTONE XL PROJECT

MT Wetland/Waterbody Map Book
CL ROW

COUNTY:	MCCONE	**DRAWN BY:**	CW
STATE:	MT	**CHECKED BY:**	GS

REV. NO.:	REVISION	DATE
0	ISSUED FOR REVIEW	2020-05-15

DATE:	05-15-2020	**PROJECTION:**	NAD83 | UTM 13

PREPARED BY:

exp Energy Services Inc.

t: +1.713.439.3600 | f: +1.713.963.9085
1800 West Loop South, Suite 850
Houston, TX 77027
U.S.A.

www.exp.com

• BUILDINGS • EARTH & ENVIRONMENT • ENERGY •
• INDUSTRIAL • INFRASTRUCTURE • SUSTAINABILITY •

DWG:	0801-06-018	**SHEET:**	106

Notes:

The map legend can be found on the map book cover sheet at the front of Attachment B.

Basemap displays USGS Topographic

Imagery source: http://www.fsa.usda.gov

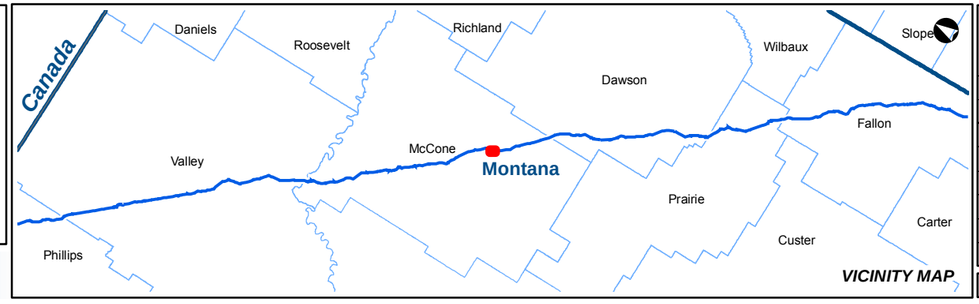

KEYSTONE XL PROJECT

MT Wetland/Waterbody Map Book
CL ROW

COUNTY:	MCCONE	***DRAWN BY:***	CW
STATE:	MT	***CHECKED BY:***	GS

REV. NO.:	***REVISION***	***DATE***
0	ISSUED FOR REVIEW	2020-05-15

DATE:	05-15-2020	***PROJECTION:***	NAD83 | UTM 13

PREPARED BY:

exp Energy Services Inc.

t: +1.713.439.3600 | f: +1.713.963.9085
1800 West Loop South, Suite 850
Houston, TX 77027
U.S.A.

www.exp.com

• BUILDINGS • EARTH & ENVIRONMENT • ENERGY •
• INDUSTRIAL • INFRASTRUCTURE • SUSTAINABILITY •

DWG:	0801-06-018	***SHEET:***	106

Notes:

The map legend can be found on the map book cover sheet at the front of Attachment B.

Imagery depicts field conditions for MT 2017, SD/NE 2018

Imagery source: http://www.fsa.usda.gov

Keystone XL Project

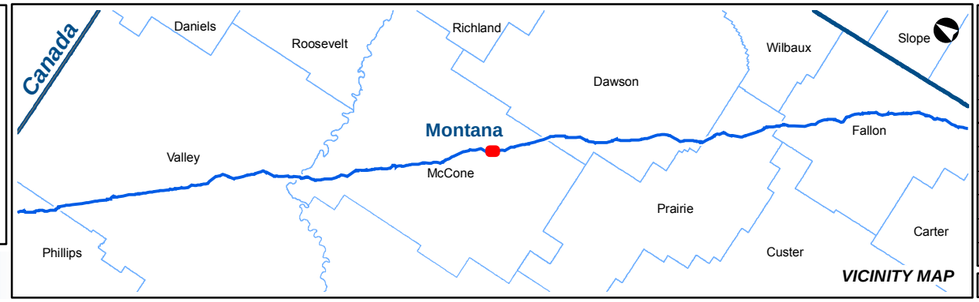

KEYSTONE XL PROJECT

MT Wetland/Waterbody Map Book
CL ROW

COUNTY:	MCCONE	***DRAWN BY:***	CW
STATE:	MT	***CHECKED BY:***	GS

REV. NO.:	***REVISION***	***DATE***
0	ISSUED FOR REVIEW	2020-05-15

DATE:	05-15-2020	***PROJECTION:***	NAD83 | UTM 13

PREPARED BY:

exp Energy Services Inc.

t: +1.713.439.3600 | f: +1.713.963.9085
1800 West Loop South, Suite 850
Houston, TX 77027
U.S.A.

www.exp.com

• BUILDINGS • EARTH & ENVIRONMENT • ENERGY •
• INDUSTRIAL • INFRASTRUCTURE • SUSTAINABILITY •

DWG:	0801-06-018	***SHEET:***	107

S9
T20N R48E

MCCONE
COUNTY

S105MC010
EPH

MP
143

S_MDEQ_0153
EPH

S16
T20N R48E

S8
T20N R48E

S17
T20N R48E

0 250 500 1,000 Feet
1 in = 500 ft

Notes:

The map legend can be found on the map book cover sheet at the front of Attachment B.

Basemap displays USGS Topographic

Imagery source: http://www.fsa.usda.gov

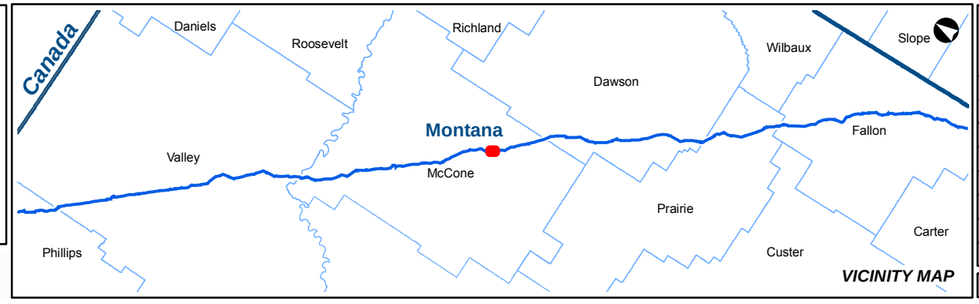

KEYSTONE XL PROJECT

MT Wetland/Waterbody Map Book
CL ROW

COUNTY:	MCCONE	DRAWN BY:	CW
STATE:	MT	CHECKED BY:	GS

REV. NO.:	REVISION	DATE
0	ISSUED FOR REVIEW	2020-05-15

DATE:	05-15-2020	PROJECTION:	NAD83 | UTM 13

PREPARED BY:

exp Energy Services Inc.

t: +1.713.439.3600 | f: +1.713.963.9085
1800 West Loop South, Suite 850
Houston, TX 77027
U.S.A.

www.exp.com

• BUILDINGS • EARTH & ENVIRONMENT • ENERGY •
• INDUSTRIAL • INFRASTRUCTURE • SUSTAINABILITY •

DWG:	0801-06-018	SHEET:	107

Keystone XL Project

Notes:

The map legend can be found on the map book cover sheet at the front of Attachment B.

Imagery depicts field conditions for MT 2017, SD/NE 2018

Imagery source: http://www.fsa.usda.gov

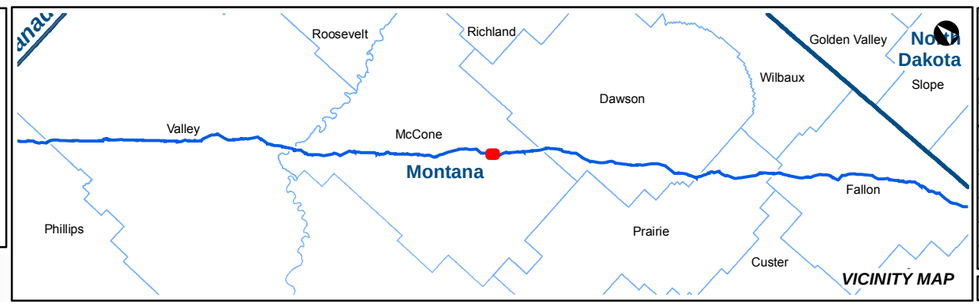

KEYSTONE XL PROJECT

MT Wetland/Waterbody Map Book
CL ROW

COUNTY:	MCCONE	***DRAWN BY:***	CW
STATE:	MT	***CHECKED BY:***	GS

REV. NO.:	***REVISION***	***DATE***
0	ISSUED FOR REVIEW	2020-05-15

DATE:	05-15-2020	***PROJECTION:***	NAD83 | UTM 13

PREPARED BY:

exp Energy Services Inc.

t: +1.713.439.3600 | f: +1.713.963.9085
1800 West Loop South, Suite 850
Houston, TX 77027
U.S.A.

www.exp.com

• BUILDINGS • EARTH & ENVIRONMENT • ENERGY •
• INDUSTRIAL • INFRASTRUCTURE • SUSTAINABILITY •

DWG:	0801-06-018	***SHEET:***	108

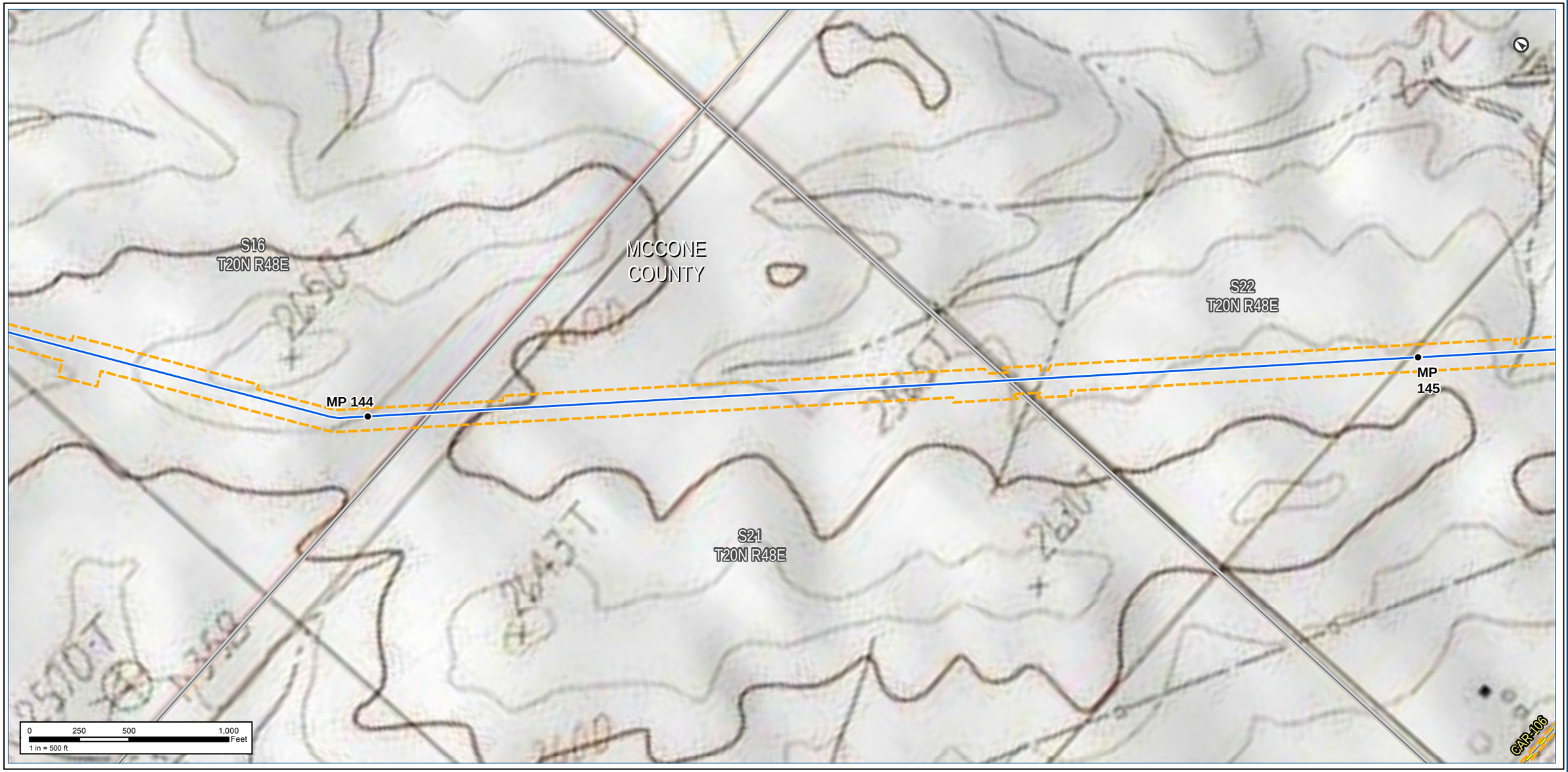

Notes:

The map legend can be found on the map book cover sheet at the front of Attachment B.

Basemap displays USGS Topographic

Imagery source: http://www.fsa.usda.gov

Keystone XL Project

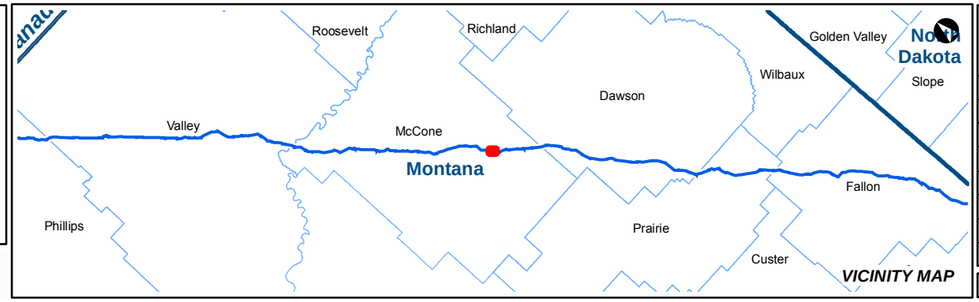

KEYSTONE XL PROJECT

MT Wetland/Waterbody Map Book
CL ROW

COUNTY:	MCCONE	***DRAWN BY:***	CW
STATE:	MT	***CHECKED BY:***	GS

REV. NO.:	***REVISION***	***DATE***
0	ISSUED FOR REVIEW	2020-05-15

DATE:	05-15-2020	***PROJECTION:***	NAD83 | UTM 13

PREPARED BY:

exp Energy Services Inc.

t: +1.713.439.3600 | f: +1.713.963.9085
1800 West Loop South, Suite 850
Houston, TX 77027
U.S.A.

www.exp.com

• BUILDINGS • EARTH & ENVIRONMENT • ENERGY •
• INDUSTRIAL • INFRASTRUCTURE • SUSTAINABILITY •

DWG:	0801-06-018	***SHEET:***	108

Notes:

The map legend can be found on the map book cover sheet at the front of Attachment B.

Imagery depicts field conditions for MT 2017, SD/NE 2018

Imagery source: http://www.fsa.usda.gov

Keystone XL Project

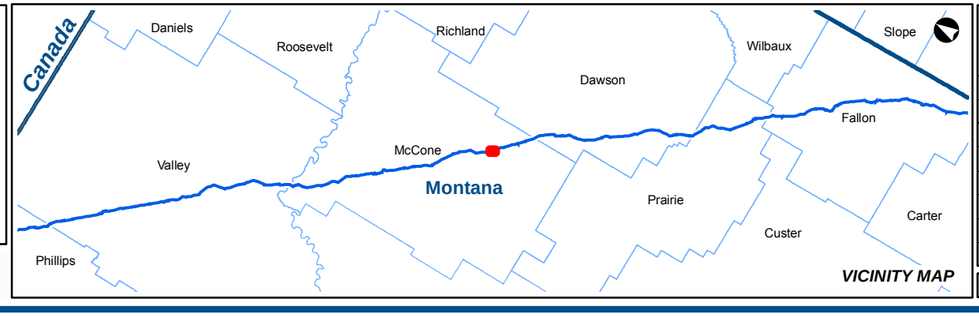

KEYSTONE XL PROJECT

MT Wetland/Waterbody Map Book
CL ROW

COUNTY:	MCCONE	***DRAWN BY:***	CW
STATE:	MT	***CHECKED BY:***	GS

REV. NO.:	***REVISION***	***DATE***
0	ISSUED FOR REVIEW	2020-05-15

DATE:	05-15-2020	***PROJECTION:***	NAD83 | UTM 13

PREPARED BY:

exp Energy Services Inc.

t: +1.713.439.3600 | f: +1.713.963.9085
1800 West Loop South, Suite 850
Houston, TX 77027
U.S.A.

www.exp.com

• BUILDINGS • EARTH & ENVIRONMENT • ENERGY •
• INDUSTRIAL • INFRASTRUCTURE • SUSTAINABILITY •

DWG:	0801-06-018	***SHEET:***	109

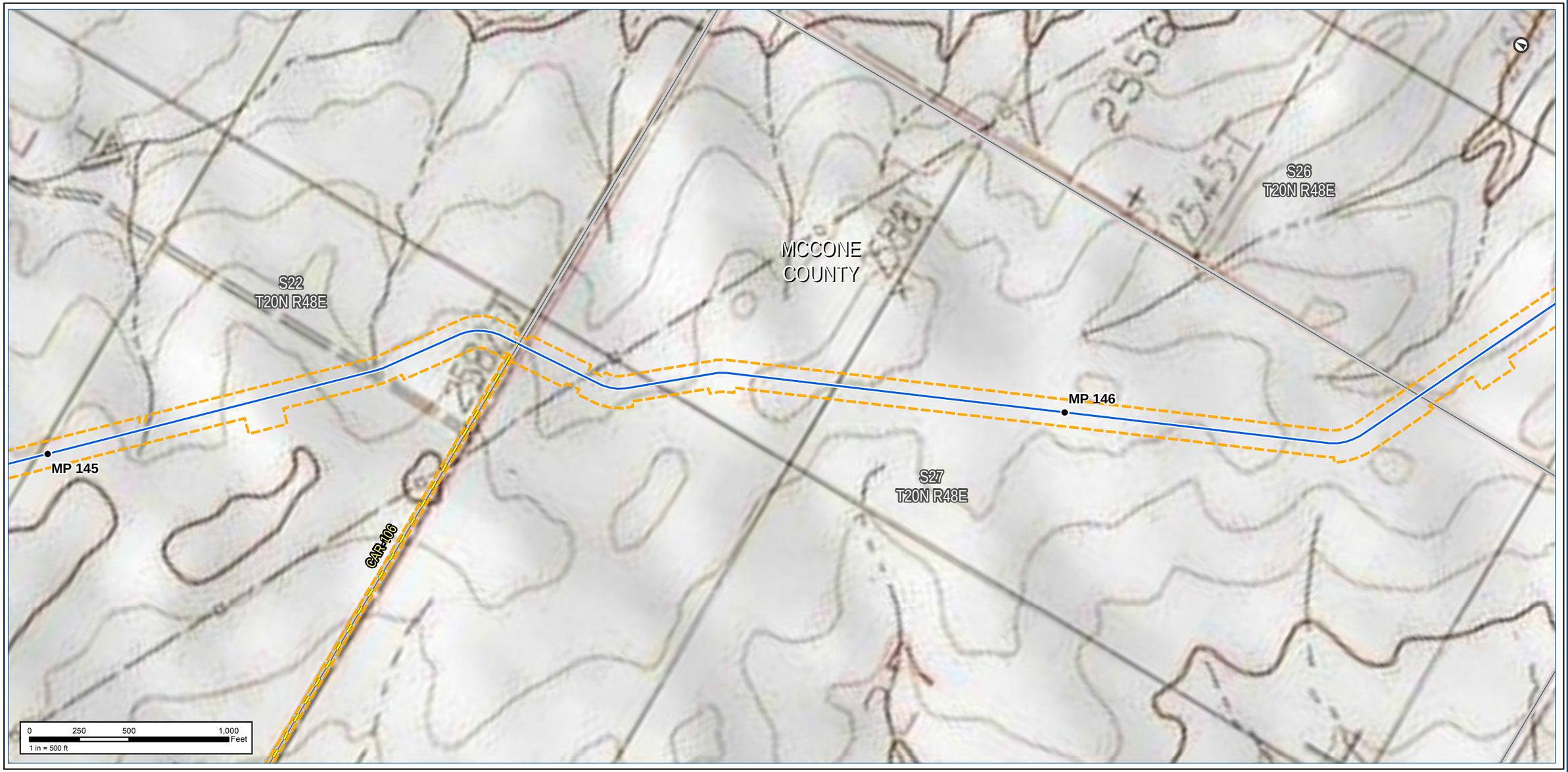

Notes:

The map legend can be found on the map book cover sheet at the front of Attachment B.

Basemap displays USGS Topographic

Imagery source: http://www.fsa.usda.gov

Keystone XL Project

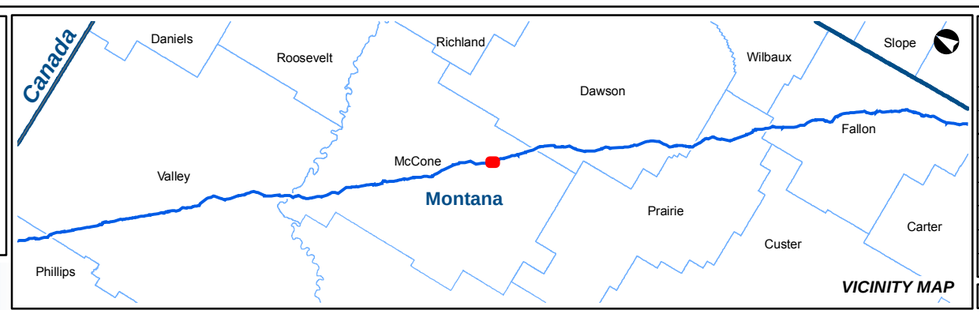

KEYSTONE XL PROJECT

MT Wetland/Waterbody Map Book
CL ROW

COUNTY:	MCCONE	***DRAWN BY:***	CW
STATE:	MT	***CHECKED BY:***	GS

REV. NO.:	***REVISION***	***DATE***
0	ISSUED FOR REVIEW	2020-05-15

DATE:	05-15-2020	***PROJECTION:***	NAD83 | UTM 13

PREPARED BY:

exp Energy Services Inc.

t: +1.713.439.3600 | f: +1.713.963.9085
1800 West Loop South, Suite 850
Houston, TX 77027
U.S.A.

www.exp.com

• BUILDINGS • EARTH & ENVIRONMENT • ENERGY •
• INDUSTRIAL • INFRASTRUCTURE • SUSTAINABILITY •

DWG:	0801-06-018	***SHEET:***	109

NAIP Imagery

TC Energy

S25
T20N R48E

S26
T20N R48E

MCCONE
COUNTY

S36
T20N R48E

MP 147

S27
T20N R48E

S35
T20N R48E

CAR-107

0 250 500 1,000 Feet
1 in = 500 ft

Notes:

The map legend can be found on the map book cover sheet at the front of Attachment B.

Imagery depicts field conditions for MT 2017, SD/NE 2018

Imagery source: http://www.fsa.usda.gov

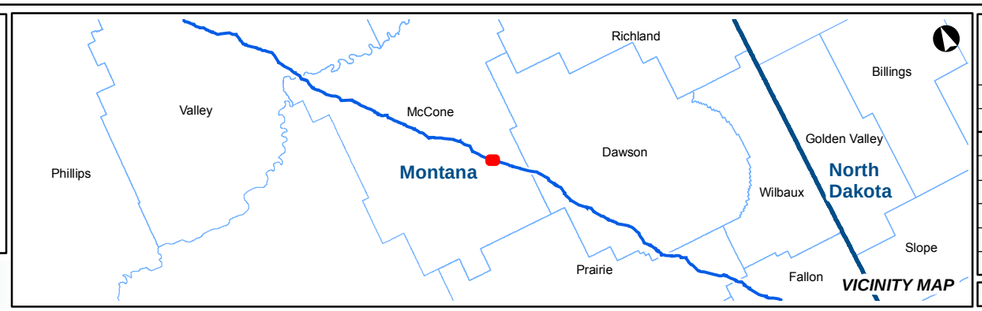

KEYSTONE XL PROJECT

MT Wetland/Waterbody Map Book
CL ROW

COUNTY:	MCCONE	***DRAWN BY:***	CW
STATE:	MT	***CHECKED BY:***	GS

REV. NO.:	***REVISION***	***DATE***
0	ISSUED FOR REVIEW	2020-05-15

DATE:	05-15-2020	***PROJECTION:***	NAD83 | UTM 13

PREPARED BY:

exp Energy Services Inc.

t: +1.713.439.3600 | f: +1.713.963.9085
1800 West Loop South, Suite 850
Houston, TX 77027
U.S.A.

www.exp.com

• BUILDINGS • EARTH & ENVIRONMENT • ENERGY •
• INDUSTRIAL • INFRASTRUCTURE • SUSTAINABILITY •

DWG:	0801-06-018	***SHEET:***	110

Notes:

The map legend can be found on the map book cover sheet at the front of Attachment B.

Basemap displays USGS Topographic

Imagery source: http://www.fsa.usda.gov

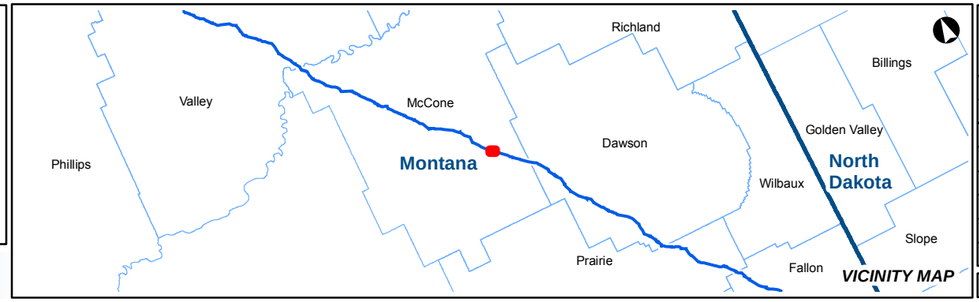

KEYSTONE XL PROJECT

MT Wetland/Waterbody Map Book
CL ROW

COUNTY:	MCCONE	***DRAWN BY:***	CW
STATE:	MT	***CHECKED BY:***	GS

REV. NO.:	***REVISION***	***DATE***
0	ISSUED FOR REVIEW	2020-05-15

DATE:	05-15-2020	***PROJECTION:***	NAD83 | UTM 13

PREPARED BY:

exp Energy Services Inc.

t: +1.713.439.3600 | f: +1.713.963.9085
1800 West Loop South, Suite 850
Houston, TX 77027
U.S.A.

www.exp.com

• BUILDINGS • EARTH & ENVIRONMENT • ENERGY •
• INDUSTRIAL • INFRASTRUCTURE • SUSTAINABILITY •

DWG:	0801-06-018	***SHEET:***	110

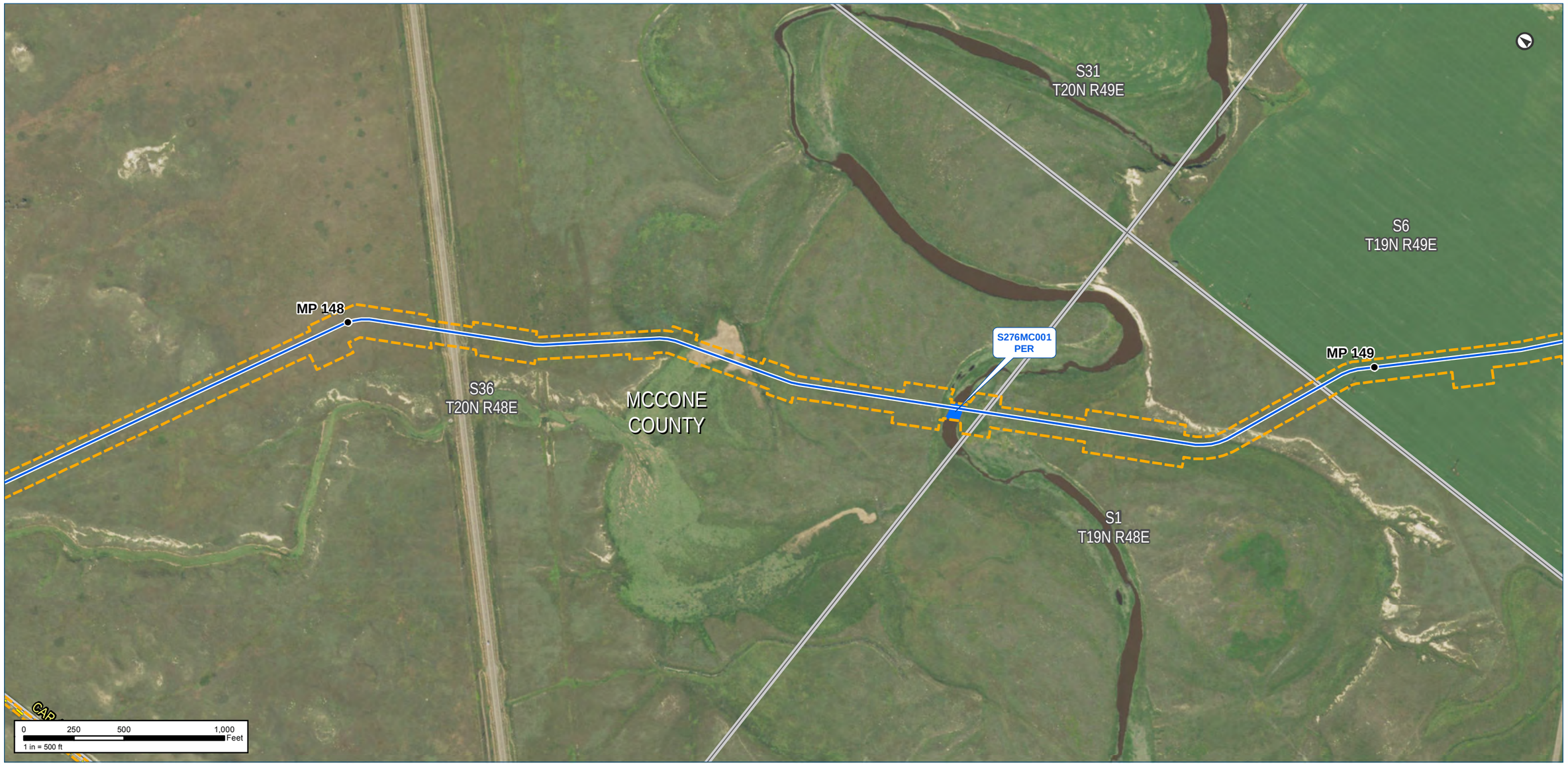

Notes:

The map legend can be found on the map book cover sheet at the front of Attachment B.

Imagery depicts field conditions for MT 2017, SD/NE 2018

Imagery source: http://www.fsa.usda.gov

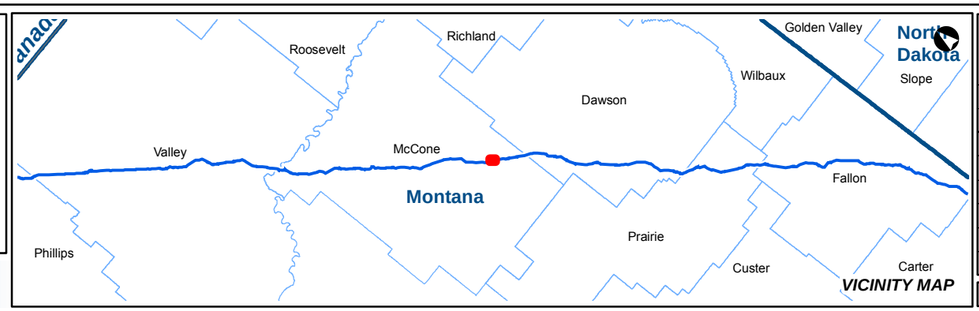

KEYSTONE XL PROJECT

MT Wetland/Waterbody Map Book
CL ROW

COUNTY:	MCCONE	***DRAWN BY:***	CW
STATE:	MT	***CHECKED BY:***	GS

REV. NO.:	***REVISION***	***DATE***
0	ISSUED FOR REVIEW	2020-05-15

DATE:	05-15-2020	***PROJECTION:***	NAD83 | UTM 13

PREPARED BY:

exp Energy Services Inc.

t: +1.713.439.3600 | f: +1.713.963.9085
1800 West Loop South, Suite 850
Houston, TX 77027
U.S.A.

www.exp.com

• BUILDINGS • EARTH & ENVIRONMENT • ENERGY •
• INDUSTRIAL • INFRASTRUCTURE • SUSTAINABILITY •

DWG:	0801-06-018	***SHEET:***	111

Keystone XL Project

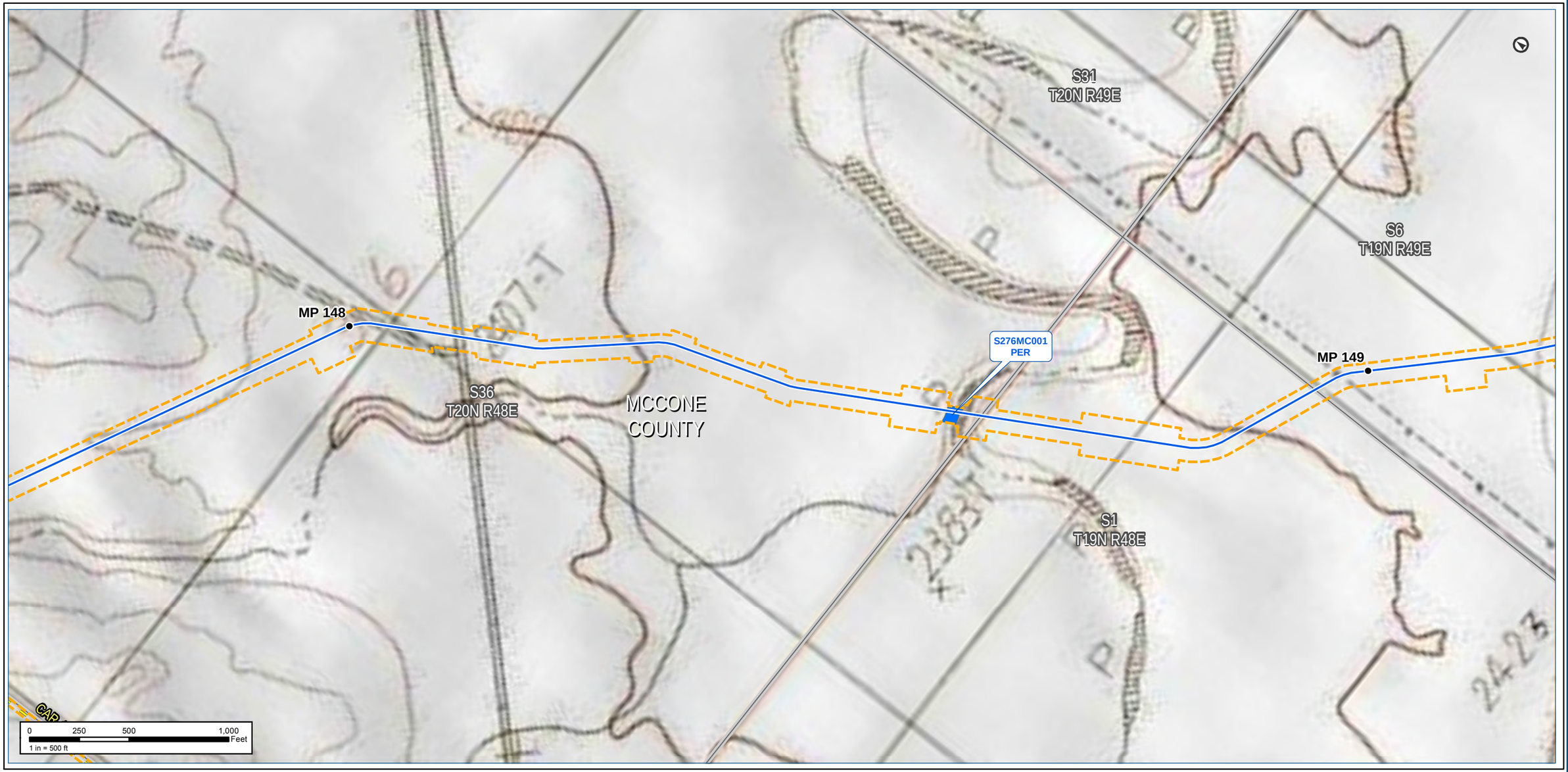

Notes:

The map legend can be found on the map book cover sheet at the front of Attachment B.

Basemap displays USGS Topographic

Imagery source: http://www.fsa.usda.gov

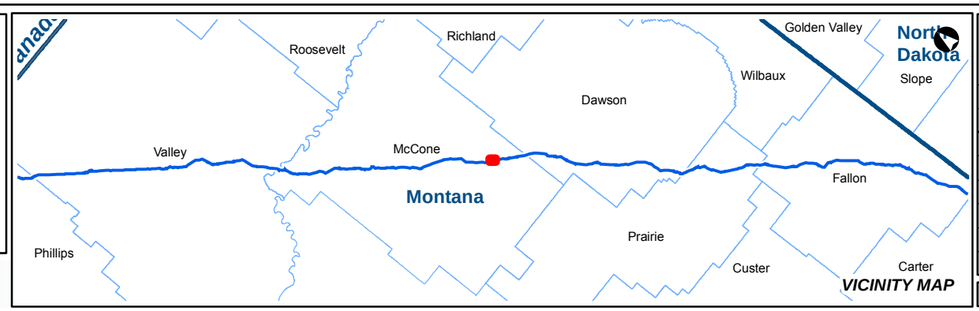

KEYSTONE XL PROJECT

MT Wetland/Waterbody Map Book
CL ROW

COUNTY:	MCCONE	***DRAWN BY:***	CW
STATE:	MT	***CHECKED BY:***	GS

REV. NO.:	***REVISION***	***DATE***
0	ISSUED FOR REVIEW	2020-05-15

DATE:	05-15-2020	***PROJECTION:***	NAD83 | UTM 13

PREPARED BY:

exp Energy Services Inc.

t: +1.713.439.3600 | f: +1.713.963.9085
1800 West Loop South, Suite 850
Houston, TX 77027
U.S.A.

www.exp.com

• BUILDINGS • EARTH & ENVIRONMENT • ENERGY •
• INDUSTRIAL • INFRASTRUCTURE • SUSTAINABILITY •

DWG:	0801-06-018	***SHEET:***	111

Notes:

The map legend can be found on the map book cover sheet at the front of Attachment B.

Imagery depicts field conditions for MT 2017, SD/NE 2018

Imagery source: http://www.fsa.usda.gov

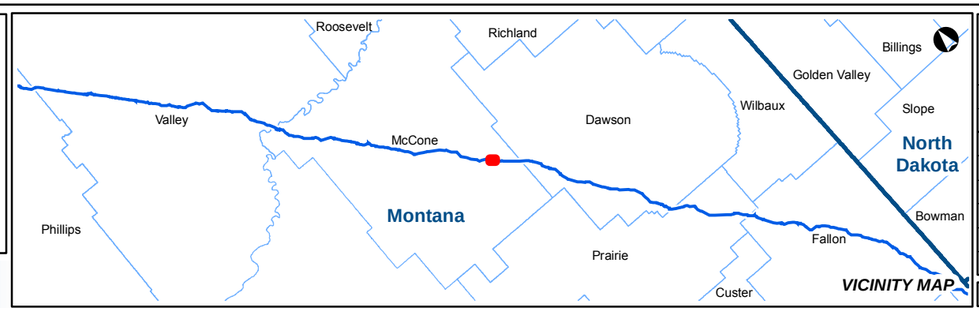

KEYSTONE XL PROJECT

MT Wetland/Waterbody Map Book
CL ROW

COUNTY:	MCCONE	**DRAWN BY:**	CW
STATE:	MT	**CHECKED BY:**	GS

REV. NO.:	REVISION	DATE
0	ISSUED FOR REVIEW	2020-05-15

DATE:	05-15-2020	**PROJECTION:**	NAD83 | UTM 13

PREPARED BY:

exp Energy Services Inc.

t: +1.713.439.3600 | f: +1.713.963.9085
1800 West Loop South, Suite 850
Houston, TX 77027
U.S.A.

www.exp.com

• BUILDINGS • EARTH & ENVIRONMENT • ENERGY •
• INDUSTRIAL • INFRASTRUCTURE • SUSTAINABILITY •

DWG:	0801-06-018	**SHEET:**	112

Notes:

The map legend can be found on the map book cover sheet at the front of Attachment B.

Basemap displays USGS Topographic

Imagery source: http://www.fsa.usda.gov

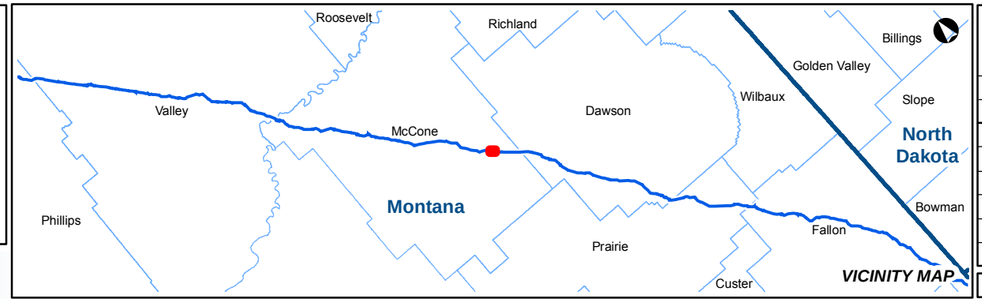

KEYSTONE XL PROJECT

MT Wetland/Waterbody Map Book
CL ROW

COUNTY:	MCCONE	***DRAWN BY:***	CW
STATE:	MT	***CHECKED BY:***	GS

REV. NO.:	***REVISION***	***DATE***
0	ISSUED FOR REVIEW	2020-05-15

DATE:	05-15-2020	***PROJECTION:***	NAD83 | UTM 13

PREPARED BY:

exp Energy Services Inc.

t: +1.713.439.3600 | f: +1.713.963.9085
1800 West Loop South, Suite 850
Houston, TX 77027
U.S.A.

www.exp.com

• BUILDINGS • EARTH & ENVIRONMENT • ENERGY •
• INDUSTRIAL • INFRASTRUCTURE • SUSTAINABILITY •

DWG:	0801-06-018	***SHEET:***	112

Notes:

The map legend can be found on the map book cover sheet at the front of Attachment B.

Imagery depicts field conditions for MT 2017, SD/NE 2018

Imagery source: http://www.fsa.usda.gov

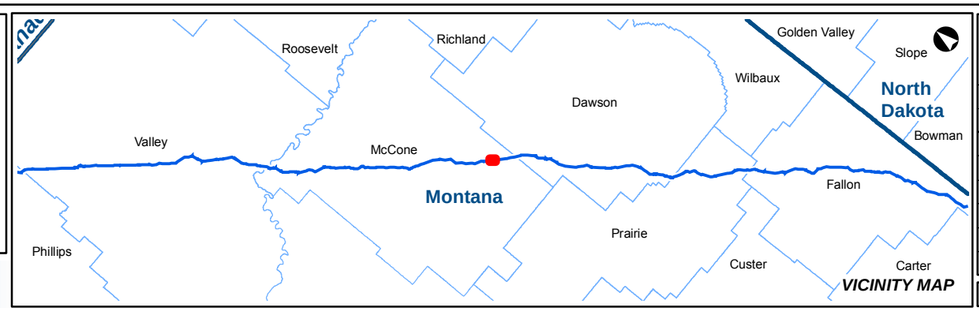

KEYSTONE XL PROJECT

MT Wetland/Waterbody Map Book
CL ROW

COUNTY:	MCCONE	***DRAWN BY:***	CW
STATE:	MT	***CHECKED BY:***	GS

REV. NO.:	***REVISION***	***DATE***
0	ISSUED FOR REVIEW	2020-05-15

DATE:	05-15-2020	***PROJECTION:***	NAD83 | UTM 13

PREPARED BY:

exp Energy Services Inc.

t: +1.713.439.3600 | f: +1.713.963.9085
1800 West Loop South, Suite 850
Houston, TX 77027
U.S.A.

www.exp.com

• BUILDINGS • EARTH & ENVIRONMENT • ENERGY •
• INDUSTRIAL • INFRASTRUCTURE • SUSTAINABILITY •

DWG:	0801-06-018	***SHEET:***	113

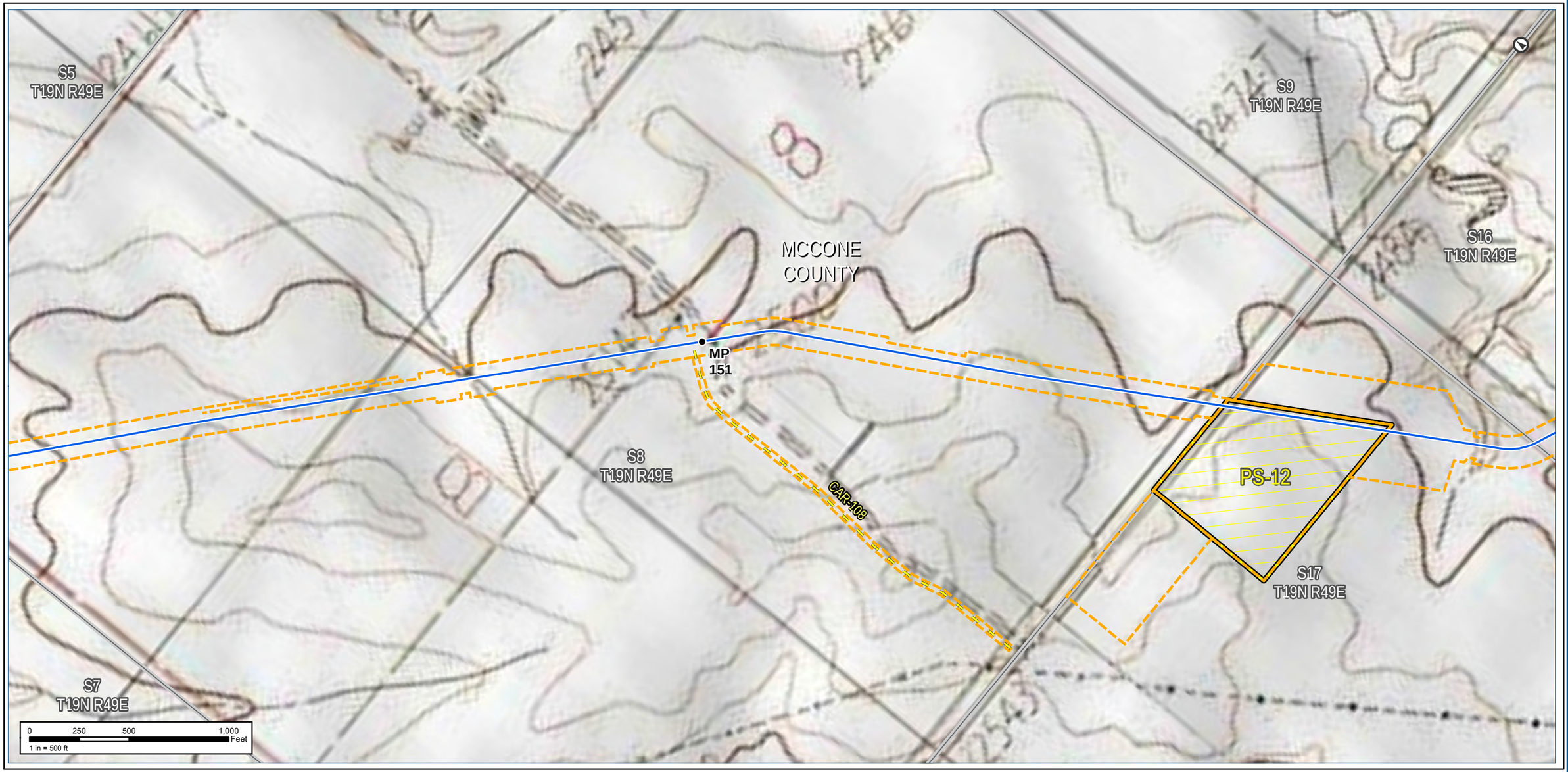

Notes:

The map legend can be found on the map book cover sheet at the front of Attachment B.

Basemap displays USGS Topographic

Imagery source: http://www.fsa.usda.gov

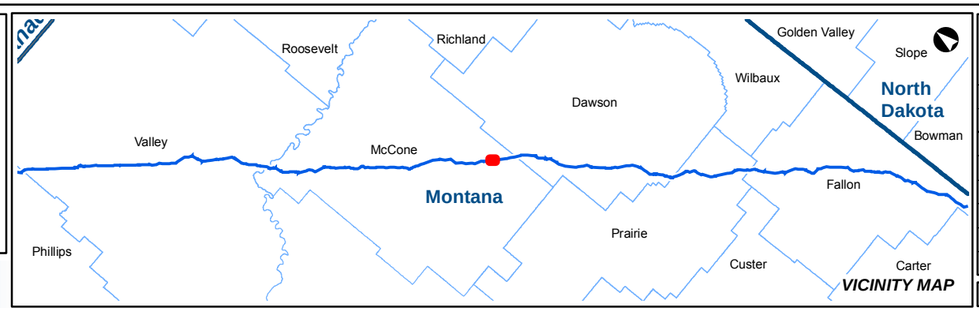

KEYSTONE XL PROJECT

MT Wetland/Waterbody Map Book
CL ROW

COUNTY:	MCCONE	***DRAWN BY:***	CW
STATE:	MT	***CHECKED BY:***	GS

REV. NO.:	***REVISION***	***DATE***
0	ISSUED FOR REVIEW	2020-05-15

DATE:	05-15-2020	***PROJECTION:***	NAD83 | UTM 13

PREPARED BY:

exp Energy Services Inc.

t: +1.713.439.3600 | f: +1.713.963.9085
1800 West Loop South, Suite 850
Houston, TX 77027
U.S.A.

www.exp.com

• BUILDINGS • EARTH & ENVIRONMENT • ENERGY •
• INDUSTRIAL • INFRASTRUCTURE • SUSTAINABILITY •

DWG:	0801-06-018	***SHEET:***	113

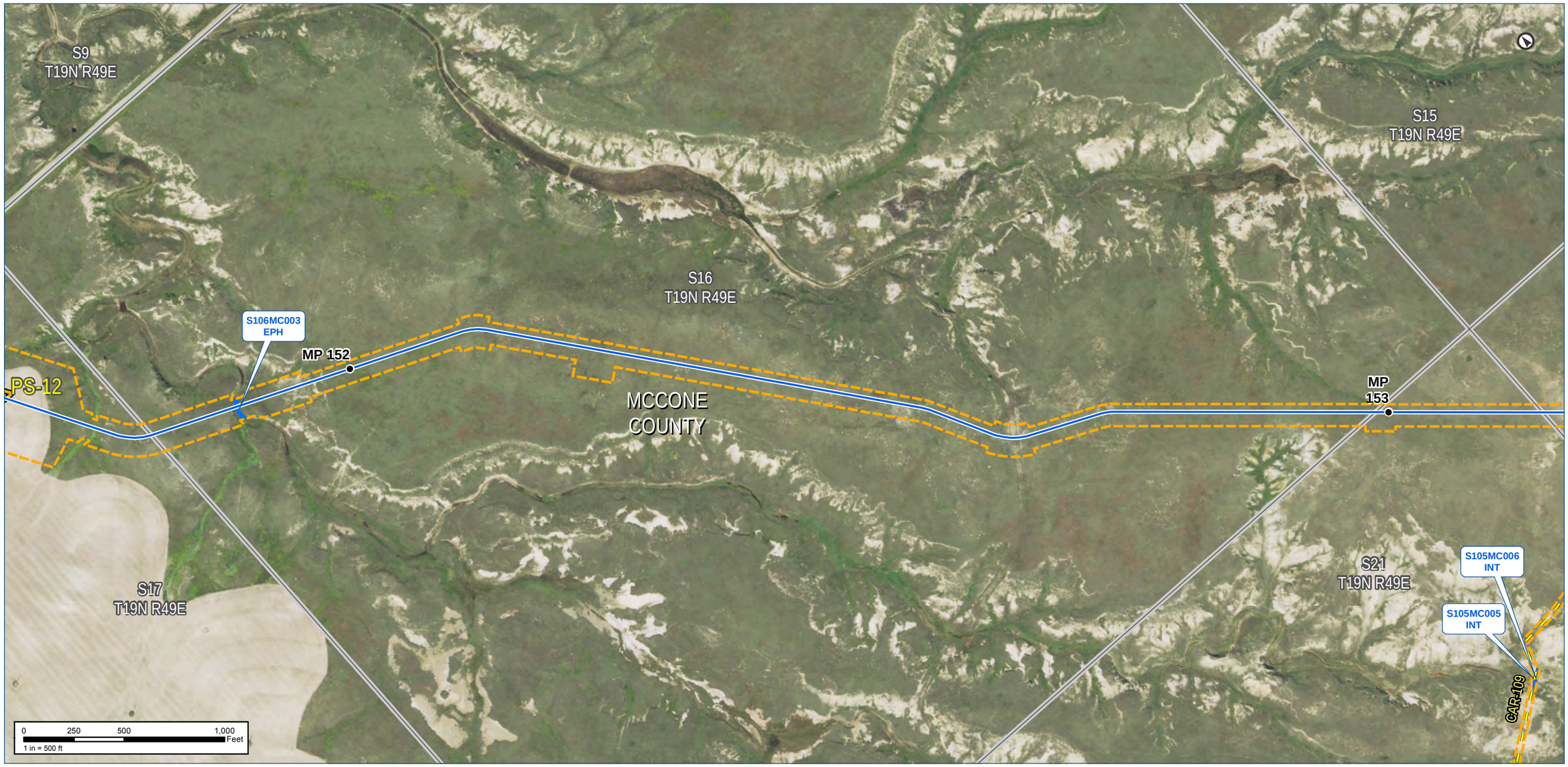

Notes:

The map legend can be found on the map book cover sheet at the front of Attachment B.

Imagery depicts field conditions for MT 2017, SD/NE 2018

Imagery source: http://www.fsa.usda.gov

Keystone XL Project

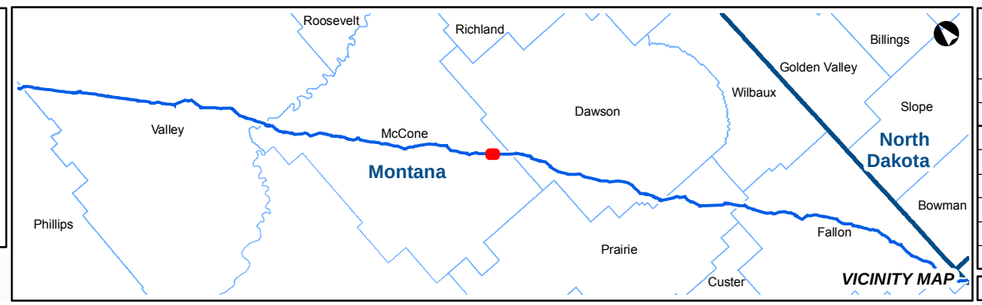

KEYSTONE XL PROJECT

MT Wetland/Waterbody Map Book
CL ROW

COUNTY:	MCCONE	***DRAWN BY:***	CW
STATE:	MT	***CHECKED BY:***	GS

REV. NO.:	***REVISION***	***DATE***
0	ISSUED FOR REVIEW	2020-05-15

DATE:	05-15-2020	***PROJECTION:***	NAD83 | UTM 13

PREPARED BY:

exp Energy Services Inc.

t: +1.713.439.3600 | f: +1.713.963.9085
1800 West Loop South, Suite 850
Houston, TX 77027
U.S.A.

www.exp.com

• BUILDINGS • EARTH & ENVIRONMENT • ENERGY •
• INDUSTRIAL • INFRASTRUCTURE • SUSTAINABILITY •

DWG:	0801-06-018	***SHEET:***	114

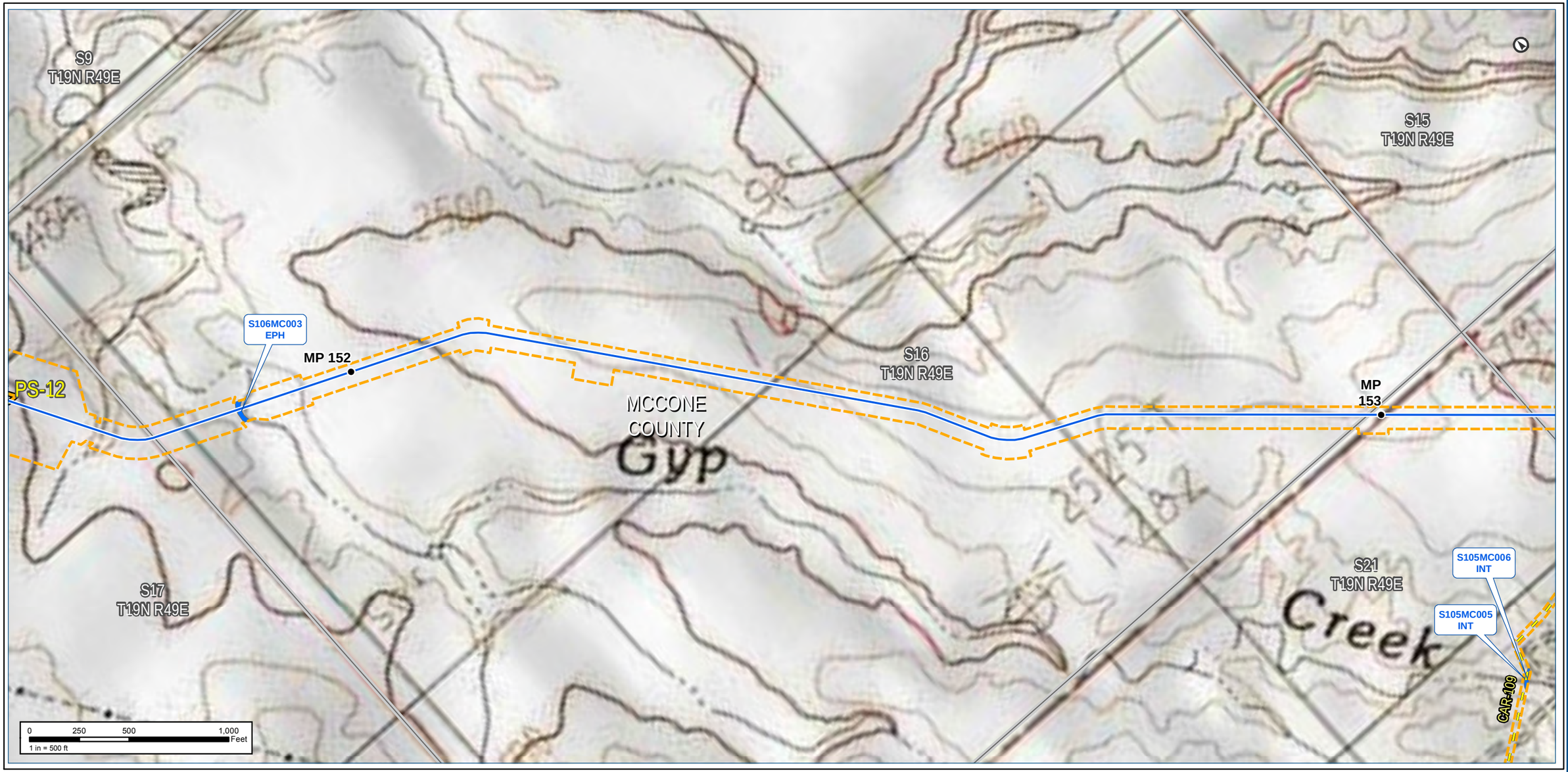

Notes:

The map legend can be found on the map book cover sheet at the front of Attachment B.

Basemap displays USGS Topographic

Imagery source: http://www.fsa.usda.gov

Keystone XL Project

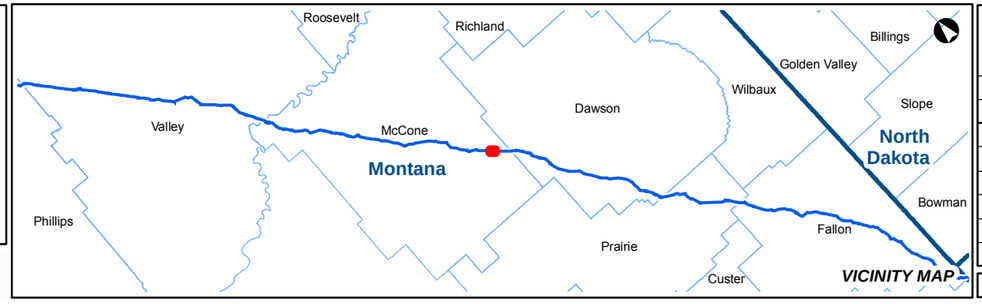

KEYSTONE XL PROJECT
MT Wetland/Waterbody Map Book
CL ROW

COUNTY:	MCCONE	***DRAWN BY:***	CW
STATE:	MT	***CHECKED BY:***	GS

REV. NO.:	***REVISION***	***DATE***
0	ISSUED FOR REVIEW	2020-05-15

DATE:	05-15-2020	***PROJECTION:***	NAD83 | UTM 13

PREPARED BY:
exp Energy Services Inc.
t: +1.713.439.3600 | f: +1.713.963.9085
1800 West Loop South, Suite 850
Houston, TX 77027
U.S.A.
www.exp.com

• BUILDINGS • EARTH & ENVIRONMENT • ENERGY •
• INDUSTRIAL • INFRASTRUCTURE • SUSTAINABILITY •

DWG:	0801-06-018	***SHEET:***	114

Notes:

The map legend can be found on the map book cover sheet at the front of Attachment B.

Imagery depicts field conditions for MT 2017, SD/NE 2018

Imagery source: http://www.fsa.usda.gov

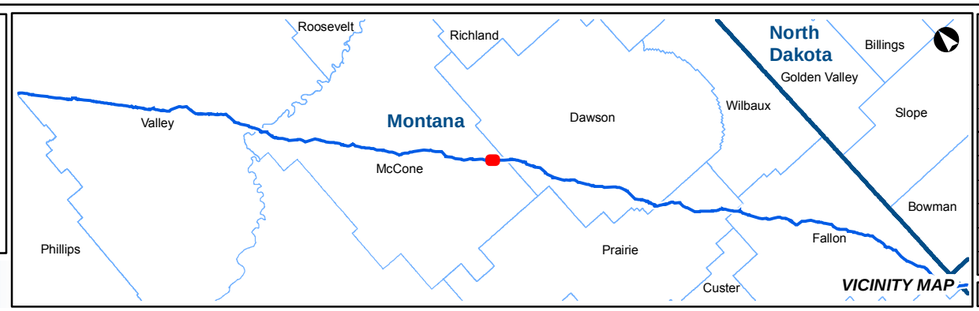

KEYSTONE XL PROJECT

MT Wetland/Waterbody Map Book
CL ROW

COUNTY:	MCCONE	***DRAWN BY:***	CW
STATE:	MT	***CHECKED BY:***	GS

REV. NO.:	***REVISION***	***DATE***
0	ISSUED FOR REVIEW	2020-05-15

DATE:	05-15-2020	***PROJECTION:***	NAD83 | UTM 13

PREPARED BY:

exp Energy Services Inc.

t: +1.713.439.3600 | f: +1.713.963.9085
1800 West Loop South, Suite 850
Houston, TX 77027
U.S.A.

www.exp.com

• BUILDINGS • EARTH & ENVIRONMENT • ENERGY •
• INDUSTRIAL • INFRASTRUCTURE • SUSTAINABILITY •

DWG:	0801-06-018	***SHEET:***	115

Notes:

The map legend can be found on the map book cover sheet at the front of Attachment B.

Basemap displays USGS Topographic

Imagery source: http://www.fsa.usda.gov

Keystone XL Project

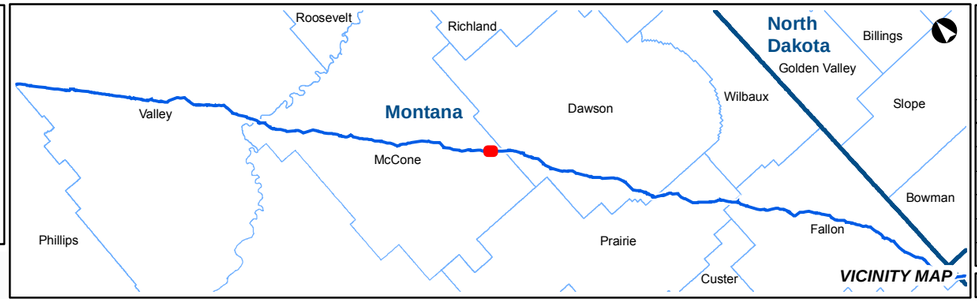

KEYSTONE XL PROJECT
MT Wetland/Waterbody Map Book
CL ROW

COUNTY:	MCCONE	***DRAWN BY:***	CW
STATE:	MT	***CHECKED BY:***	GS

REV. NO.:	***REVISION***	***DATE***
0	ISSUED FOR REVIEW	2020-05-15

DATE:	05-15-2020	***PROJECTION:***	NAD83 | UTM 13

PREPARED BY:
exp Energy Services Inc.
t: +1.713.439.3600 | f: +1.713.963.9085
1800 West Loop South, Suite 850
Houston, TX 77027
U.S.A.
www.exp.com

• BUILDINGS • EARTH & ENVIRONMENT • ENERGY •
• INDUSTRIAL • INFRASTRUCTURE • SUSTAINABILITY •

DWG:	0801-06-018	***SHEET:***	115

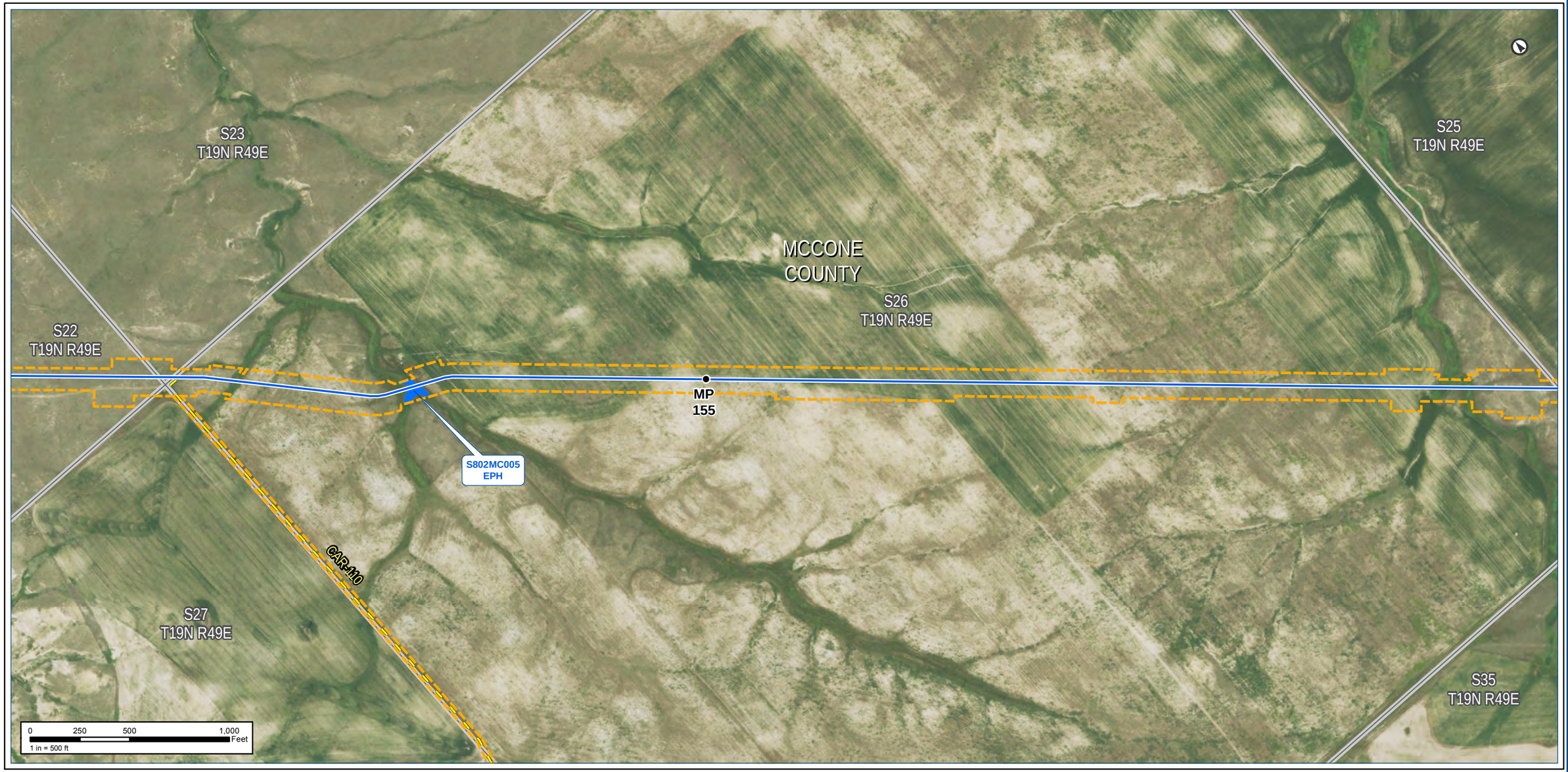

Notes:

The map legend can be found on the map book cover sheet at the front of Attachment B.

Imagery depicts field conditions for MT 2017, SD/NE 2018

Imagery source: http://www.fsa.usda.gov

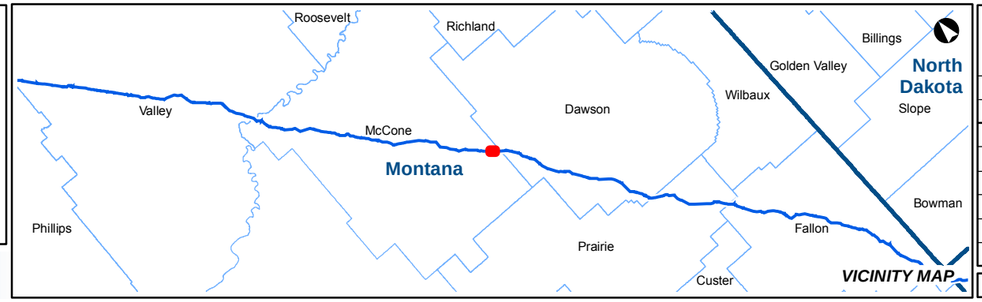

KEYSTONE XL PROJECT

MT Wetland/Waterbody Map Book
CL ROW

COUNTY:	MCCONE	***DRAWN BY:***	CW
STATE:	MT	***CHECKED BY:***	GS

REV. NO.:	***REVISION***	***DATE***
0	ISSUED FOR REVIEW	2020-05-15

DATE:	05-15-2020	***PROJECTION:***	NAD83 | UTM 13

PREPARED BY:

exp Energy Services Inc.

t: +1.713.439.3600 | f: +1.713.963.9085
1800 West Loop South, Suite 850
Houston, TX 77027
U.S.A.

www.exp.com

• BUILDINGS • EARTH & ENVIRONMENT • ENERGY •
• INDUSTRIAL • INFRASTRUCTURE • SUSTAINABILITY •

DWG:	0801-06-018	***SHEET:***	116

Notes:

The map legend can be found on the map book cover sheet at the front of Attachment B.

Basemap displays USGS Topographic

Imagery source: http://www.fsa.usda.gov

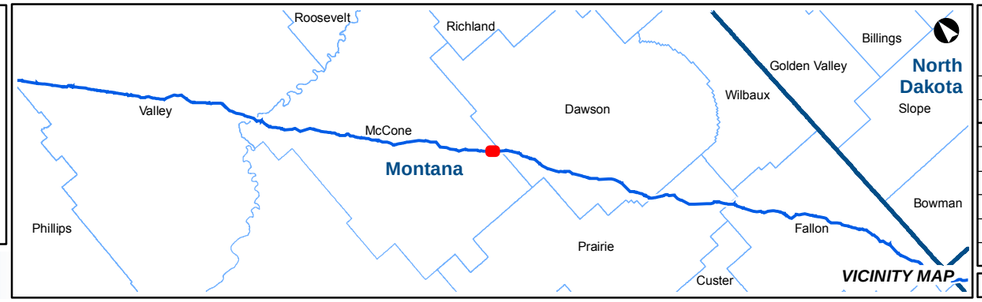

KEYSTONE XL PROJECT

MT Wetland/Waterbody Map Book
CL ROW

COUNTY:	MCCONE	***DRAWN BY:***	CW
STATE:	MT	***CHECKED BY:***	GS

REV. NO.:	***REVISION***	***DATE***
0	ISSUED FOR REVIEW	2020-05-15

DATE:	05-15-2020	***PROJECTION:***	NAD83 | UTM 13

PREPARED BY:

exp Energy Services Inc.

t: +1.713.439.3600 | f: +1.713.963.9085
1800 West Loop South, Suite 850
Houston, TX 77027
U.S.A.

www.exp.com

• BUILDINGS • EARTH & ENVIRONMENT • ENERGY •
• INDUSTRIAL • INFRASTRUCTURE • SUSTAINABILITY •

DWG:	0801-06-018	***SHEET:***	116

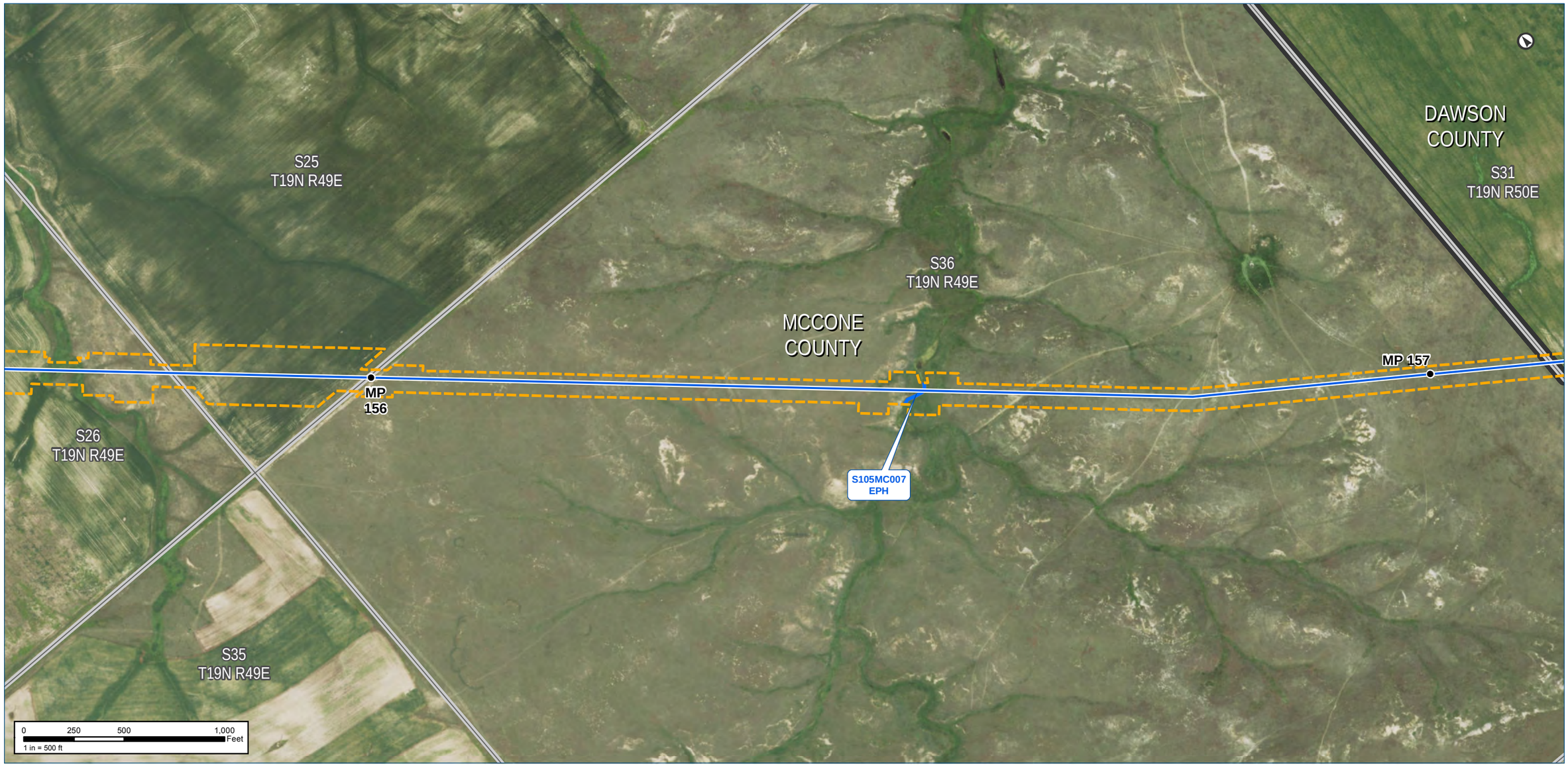

Notes:

The map legend can be found on the map book cover sheet at the front of Attachment B.

Imagery depicts field conditions for MT 2017, SD/NE 2018

Imagery source: http://www.fsa.usda.gov

Keystone XL Project

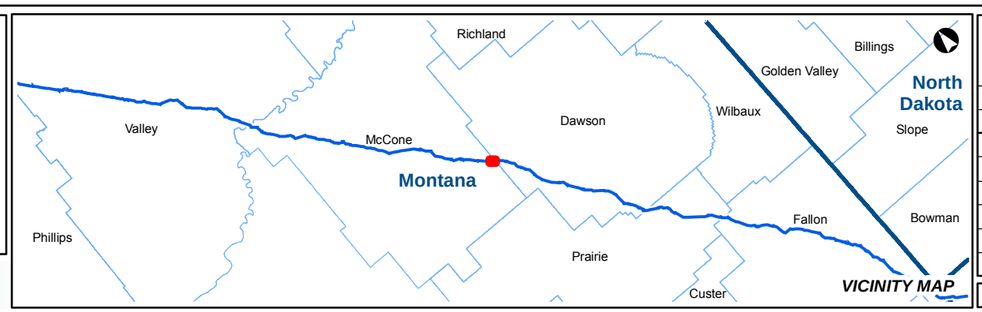

KEYSTONE XL PROJECT

MT Wetland/Waterbody Map Book
CL ROW

COUNTY:	MCCONE & DAWSON	***DRAWN BY:***	CW
STATE:	MT	***CHECKED BY:***	GS

REV. NO.:	***REVISION***	***DATE***
0	ISSUED FOR REVIEW	2020-05-15

DATE:	05-15-2020	***PROJECTION:***	NAD83 | UTM 13

PREPARED BY:

exp Energy Services Inc.

t: +1.713.439.3600 | f: +1.713.963.9085
1800 West Loop South, Suite 850
Houston, TX 77027
U.S.A.

www.exp.com

• BUILDINGS • EARTH & ENVIRONMENT • ENERGY •
• INDUSTRIAL • INFRASTRUCTURE • SUSTAINABILITY •

DWG:	0801-06-018	***SHEET:***	117

Notes:

The map legend can be found on the map book cover sheet at the front of Attachment B.

Basemap displays USGS Topographic

Imagery source: http://www.fsa.usda.gov

Keystone XL Project

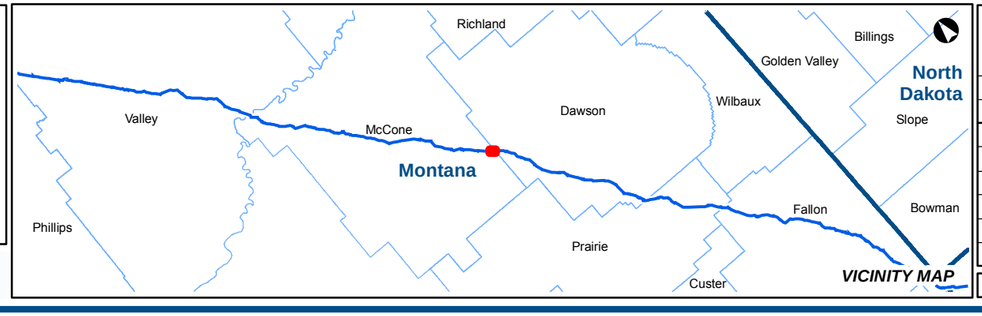

KEYSTONE XL PROJECT

MT Wetland/Waterbody Map Book
CL ROW

COUNTY:	MCCONE & DAWSON	***DRAWN BY:***	CW
STATE:	MT	***CHECKED BY:***	GS

REV. NO.:	***REVISION***	***DATE***
0	ISSUED FOR REVIEW	2020-05-15

DATE:	05-15-2020	***PROJECTION:***	NAD83 | UTM 13

PREPARED BY:

exp Energy Services Inc.

t: +1.713.439.3600 | f: +1.713.963.9085
1800 West Loop South, Suite 850
Houston, TX 77027
U.S.A.

www.exp.com

• BUILDINGS • EARTH & ENVIRONMENT • ENERGY •
• INDUSTRIAL • INFRASTRUCTURE • SUSTAINABILITY •

DWG:	0801-06-018	***SHEET:***	117

NAIP Imagery

TC Energy

Notes:

The map legend can be found on the map book cover sheet at the front of Attachment B.

Imagery depicts field conditions for MT 2017, SD/NE 2018

Imagery source: http://www.fsa.usda.gov

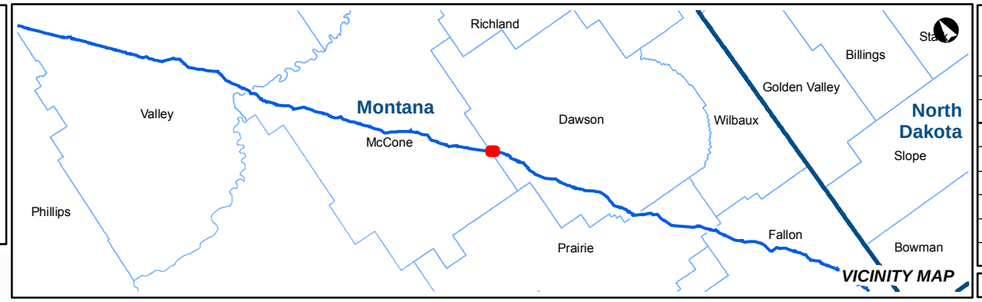

KEYSTONE XL PROJECT

MT Wetland/Waterbody Map Book
CL ROW

COUNTY:	MCCONE & DAWSON	***DRAWN BY:***	CW
STATE:	MT	***CHECKED BY:***	GS

REV. NO.:	***REVISION***	***DATE***
0	ISSUED FOR REVIEW	2020-05-15

DATE:	05-15-2020	***PROJECTION:***	NAD83 | UTM 13

PREPARED BY:

exp Energy Services Inc.

t: +1.713.439.3600 | f: +1.713.963.9085
1800 West Loop South, Suite 850
Houston, TX 77027
U.S.A.

www.exp.com

• BUILDINGS • EARTH & ENVIRONMENT • ENERGY •
• INDUSTRIAL • INFRASTRUCTURE • SUSTAINABILITY •

DWG:	0801-06-018	***SHEET:***	118

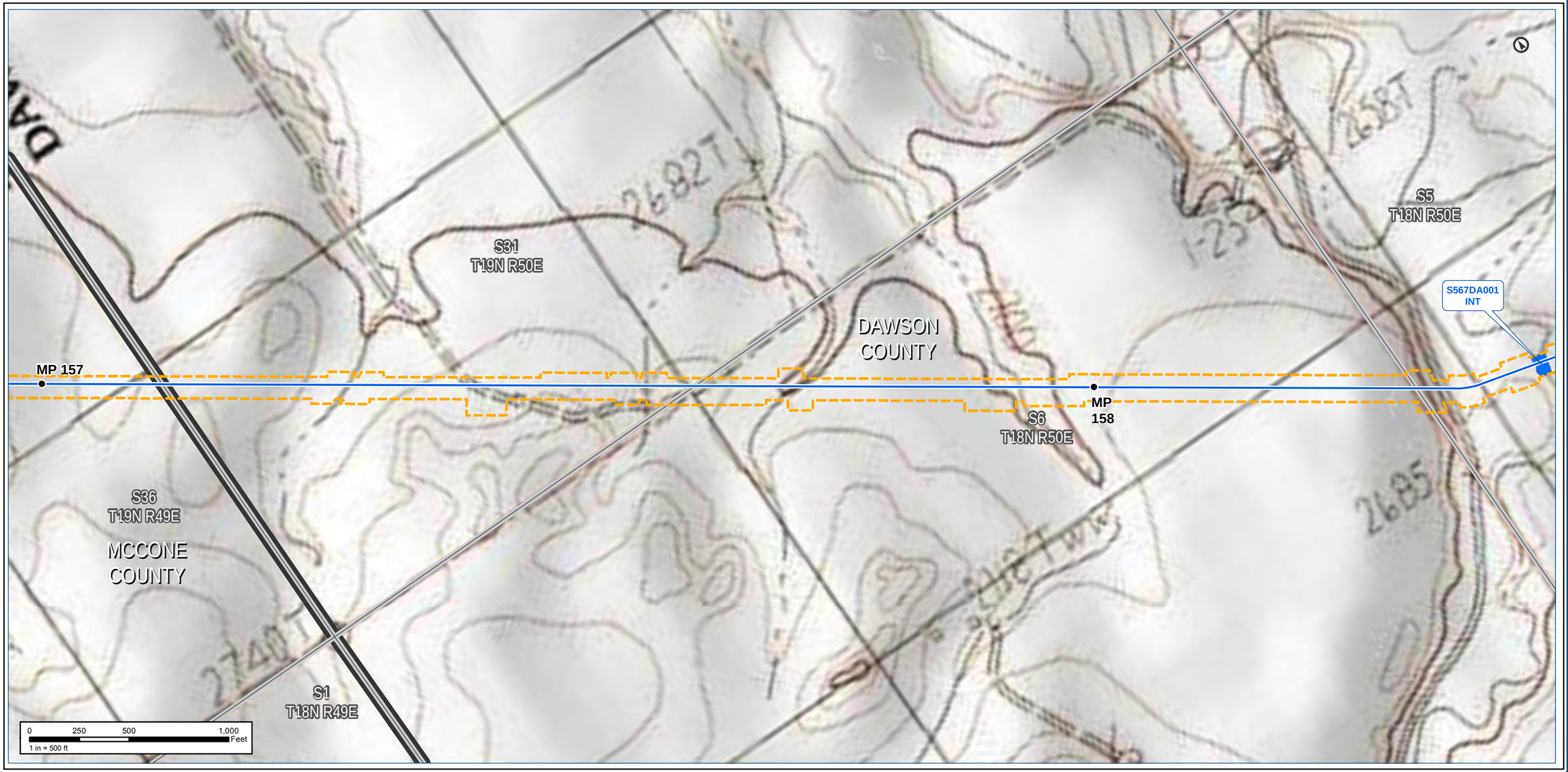

Notes:

The map legend can be found on the map book cover sheet at the front of Attachment B.

Basemap displays USGS Topographic

Imagery source: http://www.fsa.usda.gov

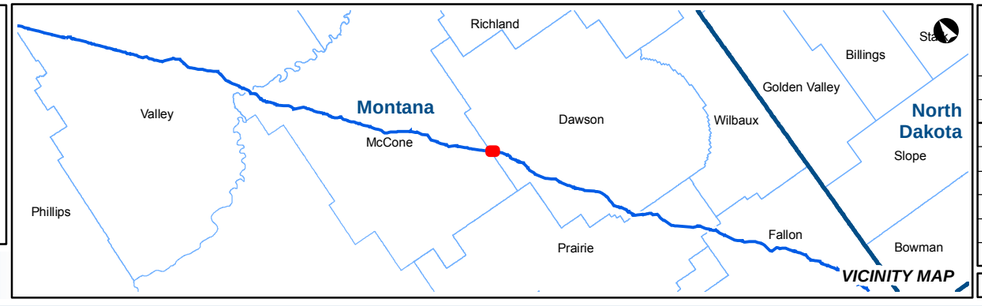

KEYSTONE XL PROJECT

MT Wetland/Waterbody Map Book
CL ROW

COUNTY:	MCCONE & DAWSON	**DRAWN BY:**	CW
STATE:	MT	**CHECKED BY:**	GS

REV. NO.:	REVISION	DATE
0	ISSUED FOR REVIEW	2020-05-15

DATE:	05-15-2020	**PROJECTION:**	NAD83 | UTM 13

PREPARED BY:

exp Energy Services Inc.

t: +1.713.439.3600 | f: +1.713.963.9085
1800 West Loop South, Suite 850
Houston, TX 77027
U.S.A.

www.exp.com

• BUILDINGS • EARTH & ENVIRONMENT • ENERGY •
• INDUSTRIAL • INFRASTRUCTURE • SUSTAINABILITY •

DWG:	0801-06-018	**SHEET:**	118

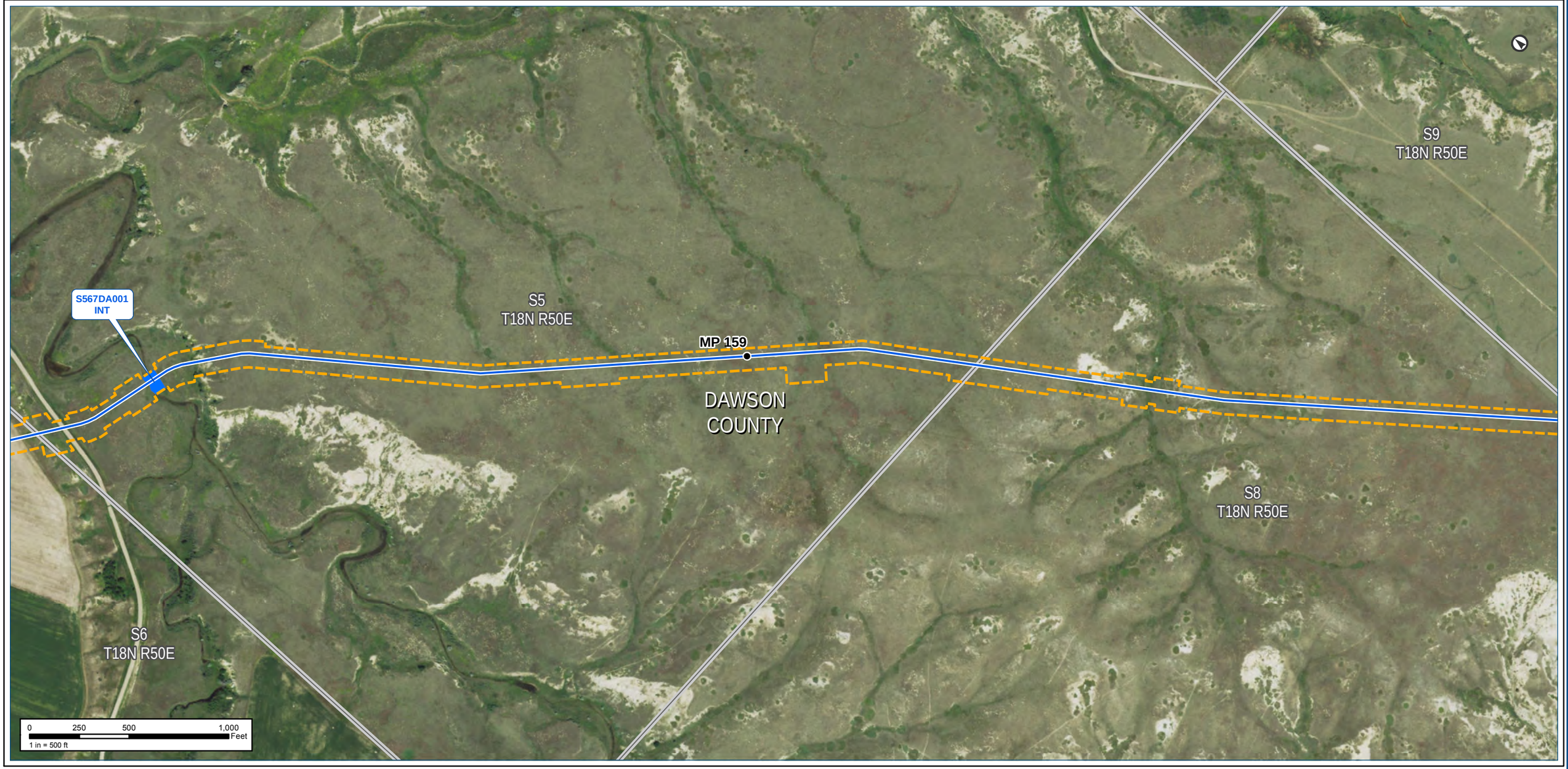

Notes:

The map legend can be found on the map book cover sheet at the front of Attachment B.

Imagery depicts field conditions for MT 2017, SD/NE 2018

Imagery source: http://www.fsa.usda.gov

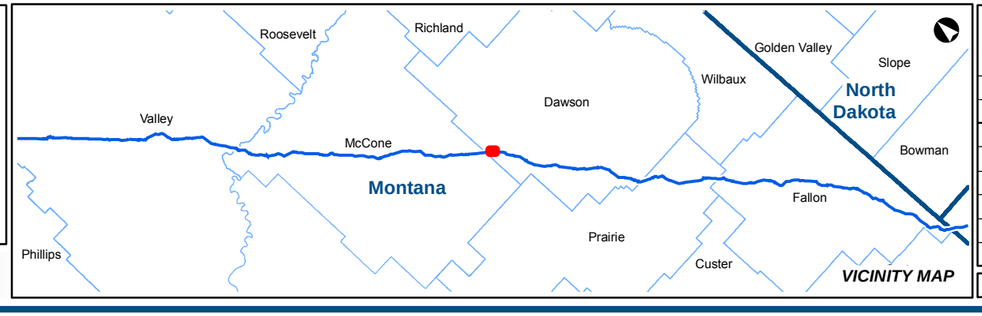

KEYSTONE XL PROJECT

MT Wetland/Waterbody Map Book
CL ROW

COUNTY:	DAWSON	***DRAWN BY:***	CW
STATE:	MT	***CHECKED BY:***	GS

REV. NO.:	***REVISION***	***DATE***
0	ISSUED FOR REVIEW	2020-05-15

DATE:	05-15-2020	***PROJECTION:***	NAD83 | UTM 13

PREPARED BY:

exp Energy Services Inc.

t: +1.713.439.3600 | f: +1.713.963.9085
1800 West Loop South, Suite 850
Houston, TX 77027
U.S.A.

www.exp.com

• BUILDINGS • EARTH & ENVIRONMENT • ENERGY •
• INDUSTRIAL • INFRASTRUCTURE • SUSTAINABILITY •

DWG:	0801-06-018	***SHEET:***	119

Keystone XL Project

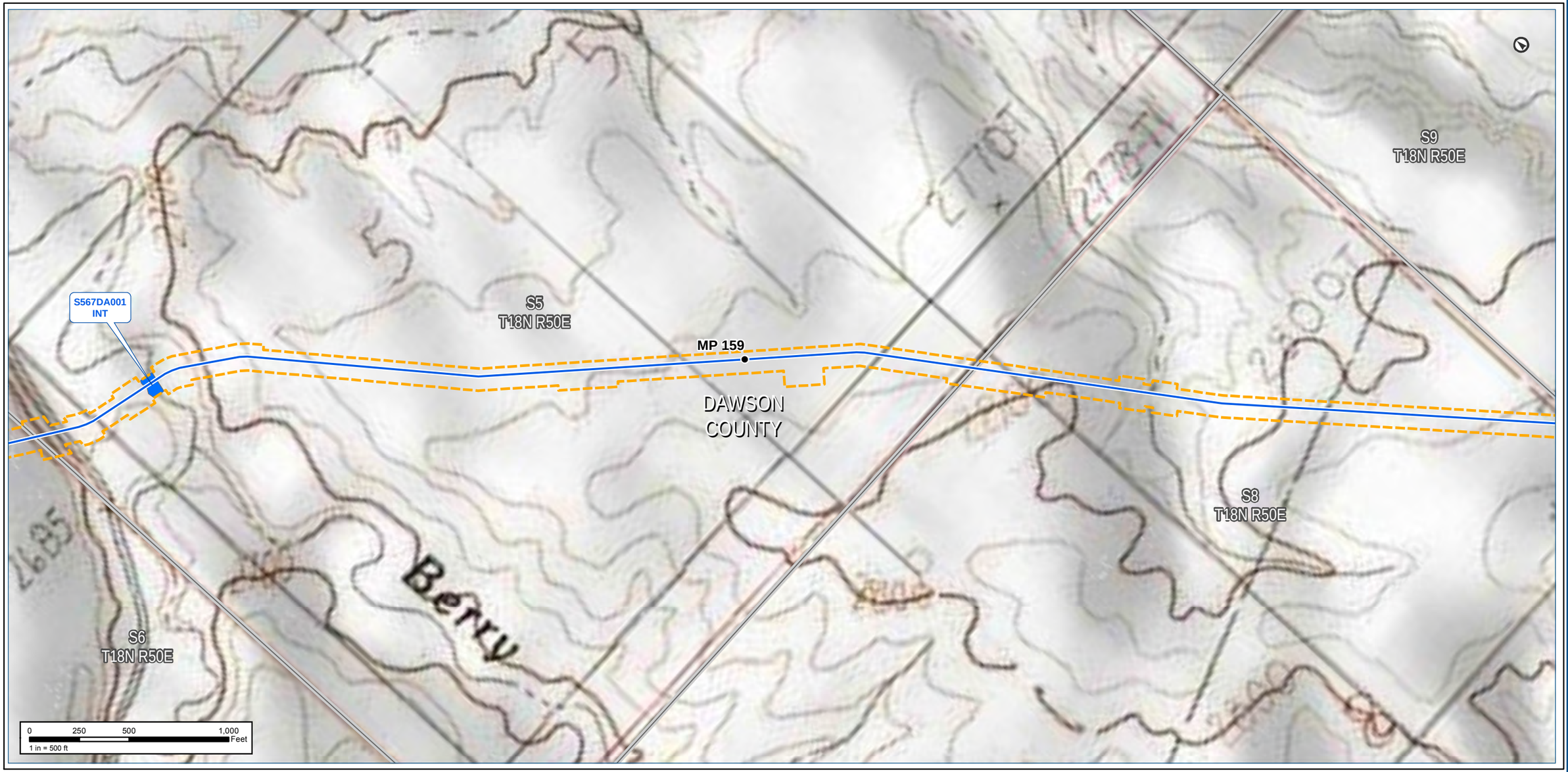

Notes:

The map legend can be found on the map book cover sheet at the front of Attachment B.

Basemap displays USGS Topographic

Imagery source: http://www.fsa.usda.gov

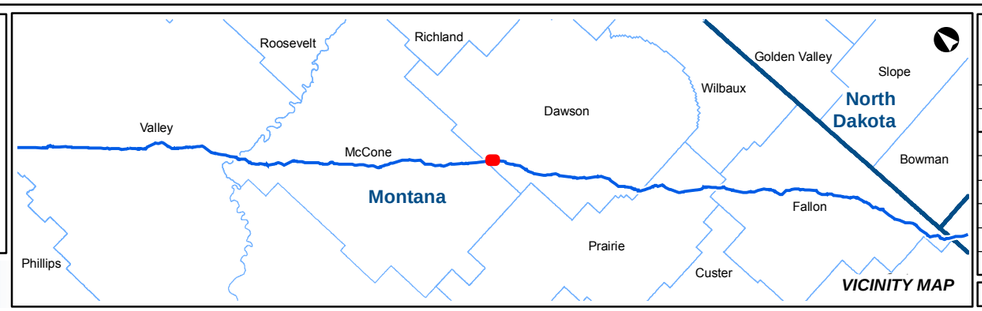

KEYSTONE XL PROJECT

MT Wetland/Waterbody Map Book
CL ROW

COUNTY:	DAWSON	***DRAWN BY:***	CW
STATE:	MT	***CHECKED BY:***	GS

REV. NO.:	***REVISION***	***DATE***
0	ISSUED FOR REVIEW	2020-05-15

DATE:	05-15-2020	***PROJECTION:***	NAD83 | UTM 13

PREPARED BY:

exp Energy Services Inc.

t: +1.713.439.3600 | f: +1.713.963.9085
1800 West Loop South, Suite 850
Houston, TX 77027
U.S.A.

www.exp.com

• BUILDINGS • EARTH & ENVIRONMENT • ENERGY •
• INDUSTRIAL • INFRASTRUCTURE • SUSTAINABILITY •

DWG:	0801-06-018	***SHEET:***	119

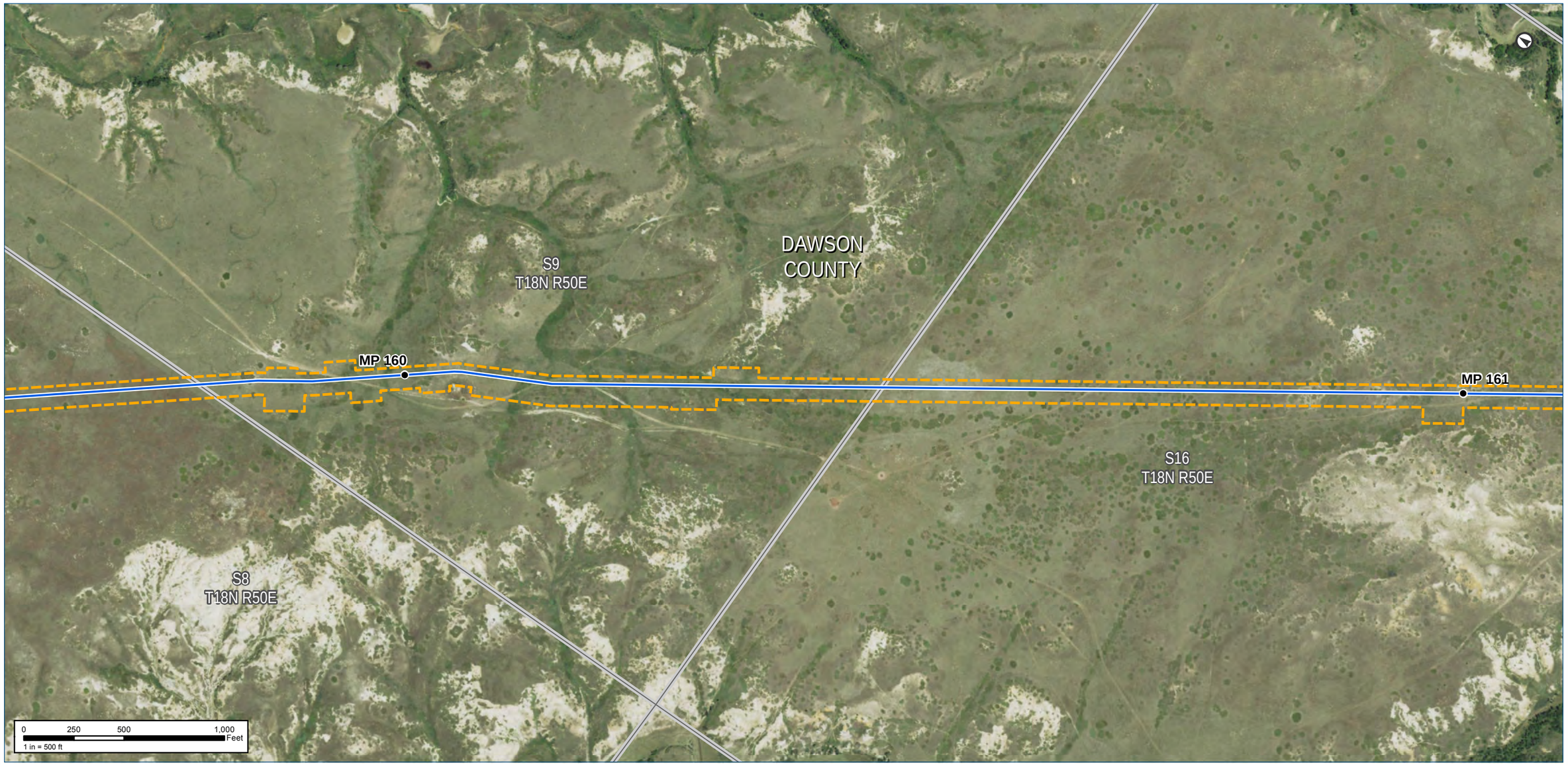

Notes:

The map legend can be found on the map book cover sheet at the front of Attachment B.

Imagery depicts field conditions for MT 2017, SD/NE 2018

Imagery source: http://www.fsa.usda.gov

Keystone XL Project

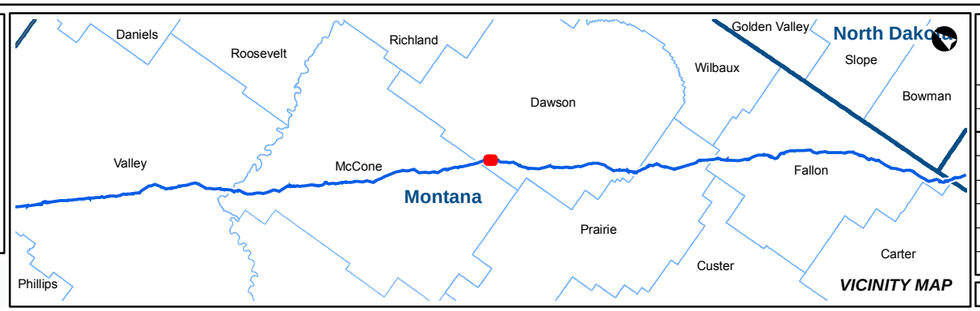

KEYSTONE XL PROJECT

MT Wetland/Waterbody Map Book
CL ROW

COUNTY:	DAWSON	***DRAWN BY:***	CW
STATE:	MT	***CHECKED BY:***	GS

REV. NO.:	***REVISION***	***DATE***
0	ISSUED FOR REVIEW	2020-05-15

DATE:	05-15-2020	***PROJECTION:***	NAD83 | UTM 13

PREPARED BY:

exp Energy Services Inc.

t: +1.713.439.3600 | f: +1.713.963.9085
1800 West Loop South, Suite 850
Houston, TX 77027
U.S.A.

www.exp.com

• BUILDINGS • EARTH & ENVIRONMENT • ENERGY •
• INDUSTRIAL • INFRASTRUCTURE • SUSTAINABILITY •

DWG:	0801-06-018	***SHEET:***	120

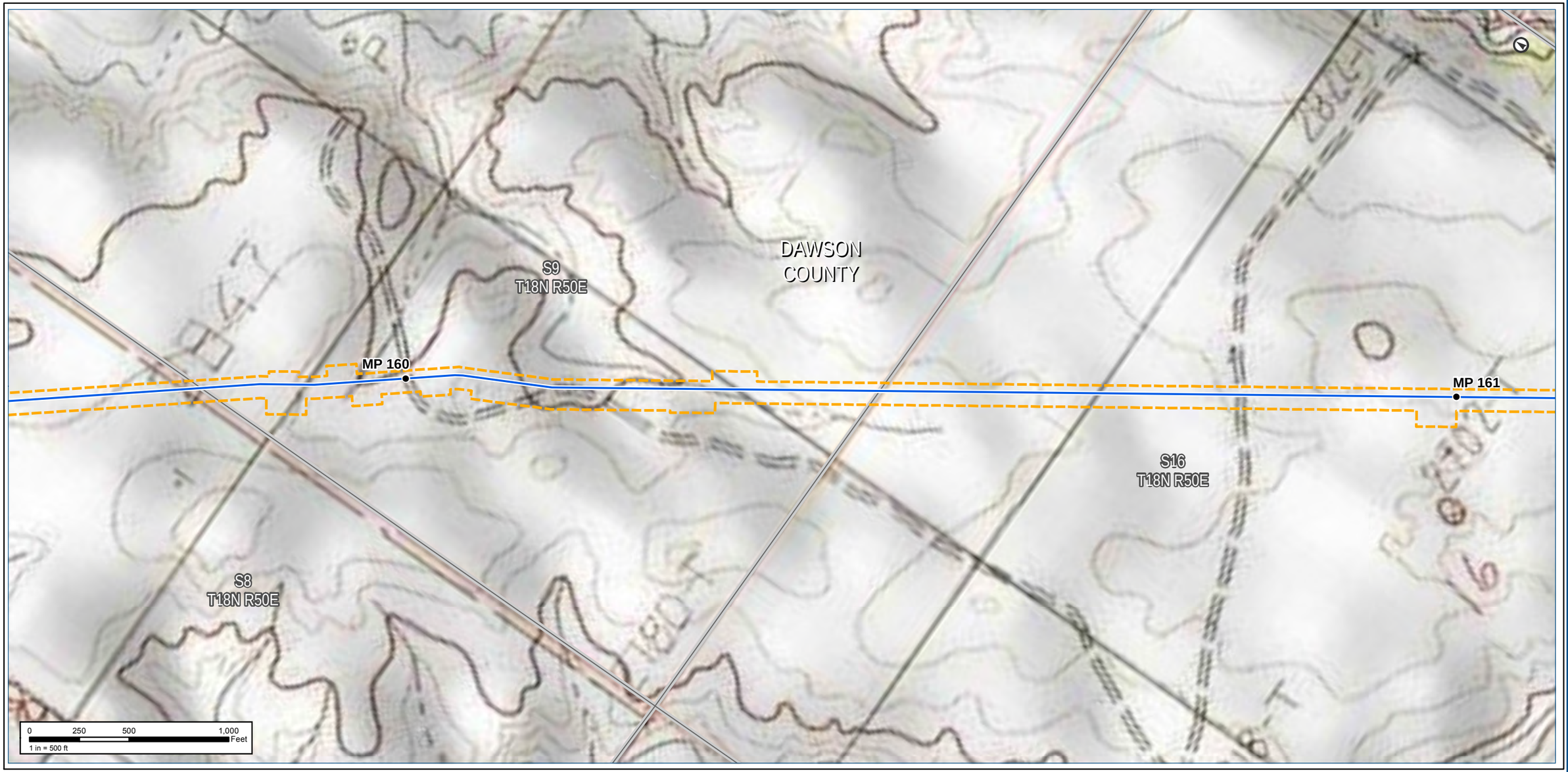

Notes:

The map legend can be found on the map book cover sheet at the front of Attachment B.

Basemap displays USGS Topographic

Imagery source: http://www.fsa.usda.gov

Keystone XL Project

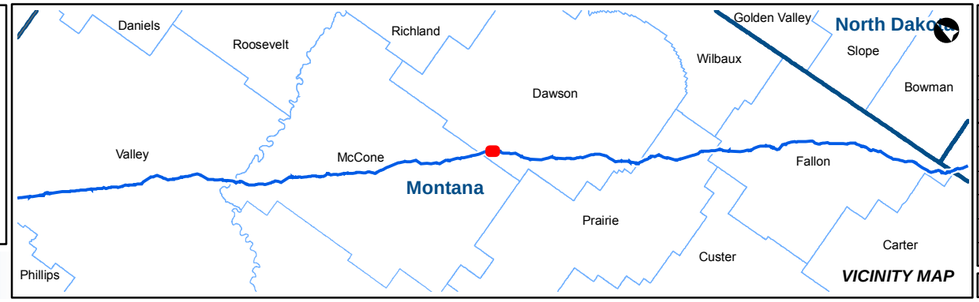

KEYSTONE XL PROJECT

MT Wetland/Waterbody Map Book
CL ROW

COUNTY:	DAWSON	***DRAWN BY:***	CW
STATE:	MT	***CHECKED BY:***	GS

REV. NO.:	***REVISION***	***DATE***
0	ISSUED FOR REVIEW	2020-05-15

DATE:	05-15-2020	***PROJECTION:***	NAD83 | UTM 13

PREPARED BY:

exp Energy Services Inc.

t: +1.713.439.3600 | f: +1.713.963.9085
1800 West Loop South, Suite 850
Houston, TX 77027
U.S.A.

www.exp.com

• BUILDINGS • EARTH & ENVIRONMENT • ENERGY •
• INDUSTRIAL • INFRASTRUCTURE • SUSTAINABILITY •

DWG:	0801-06-018	***SHEET:***	120

Notes:

The map legend can be found on the map book cover sheet at the front of Attachment B.

Imagery depicts field conditions for MT 2017, SD/NE 2018

Imagery source: http://www.fsa.usda.gov

Keystone XL Project

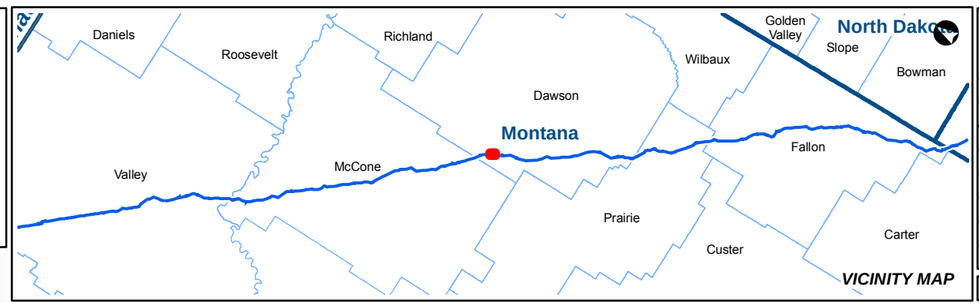

KEYSTONE XL PROJECT

MT Wetland/Waterbody Map Book
CL ROW

COUNTY:	DAWSON	***DRAWN BY:***	CW
STATE:	MT	***CHECKED BY:***	GS

REV. NO.:	***REVISION***	***DATE***
0	ISSUED FOR REVIEW	2020-05-15

DATE:	05-15-2020	***PROJECTION:***	NAD83 | UTM 13

PREPARED BY:

exp Energy Services Inc.

t: +1.713.439.3600 | f: +1.713.963.9085
1800 West Loop South, Suite 850
Houston, TX 77027
U.S.A.

www.exp.com

• BUILDINGS • EARTH & ENVIRONMENT • ENERGY •
• INDUSTRIAL • INFRASTRUCTURE • SUSTAINABILITY •

DWG:	0801-06-018	***SHEET:***	121

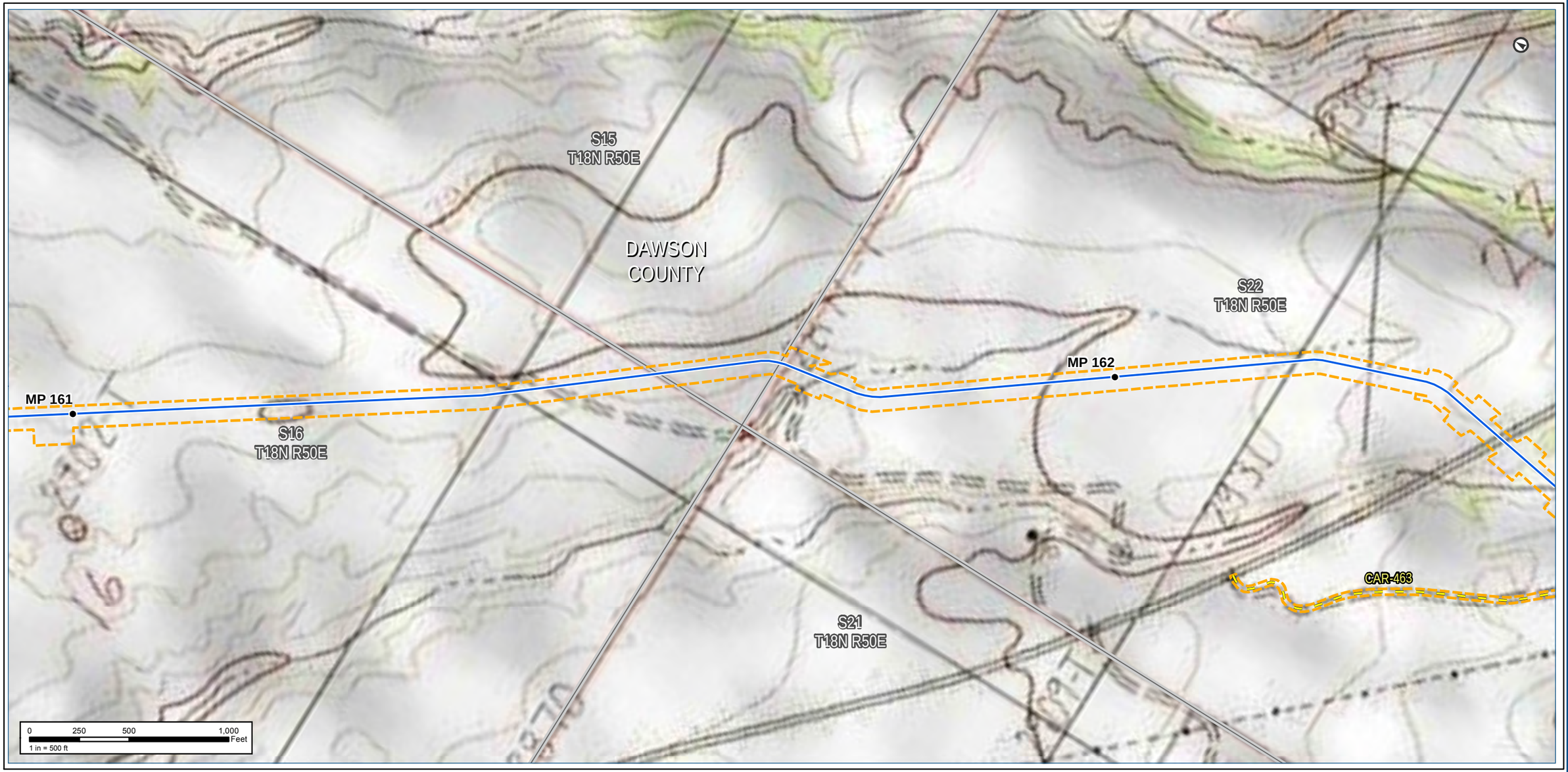

Notes:

The map legend can be found on the map book cover sheet at the front of Attachment B.

Basemap displays USGS Topographic

Imagery source: http://www.fsa.usda.gov

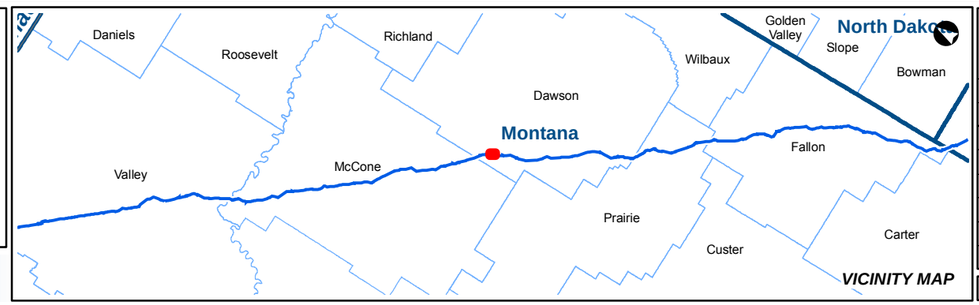

KEYSTONE XL PROJECT
MT Wetland/Waterbody Map Book
CL ROW

COUNTY:	DAWSON	***DRAWN BY:***	CW
STATE:	MT	***CHECKED BY:***	GS

REV. NO.:	***REVISION***	***DATE***
0	ISSUED FOR REVIEW	2020-05-15

DATE:	05-15-2020	***PROJECTION:***	NAD83 | UTM 13

PREPARED BY:
exp Energy Services Inc.
t: +1.713.439.3600 | f: +1.713.963.9085
1800 West Loop South, Suite 850
Houston, TX 77027
U.S.A.
www.exp.com

• BUILDINGS • EARTH & ENVIRONMENT • ENERGY •
• INDUSTRIAL • INFRASTRUCTURE • SUSTAINABILITY •

DWG:	0801-06-018	***SHEET:***	121

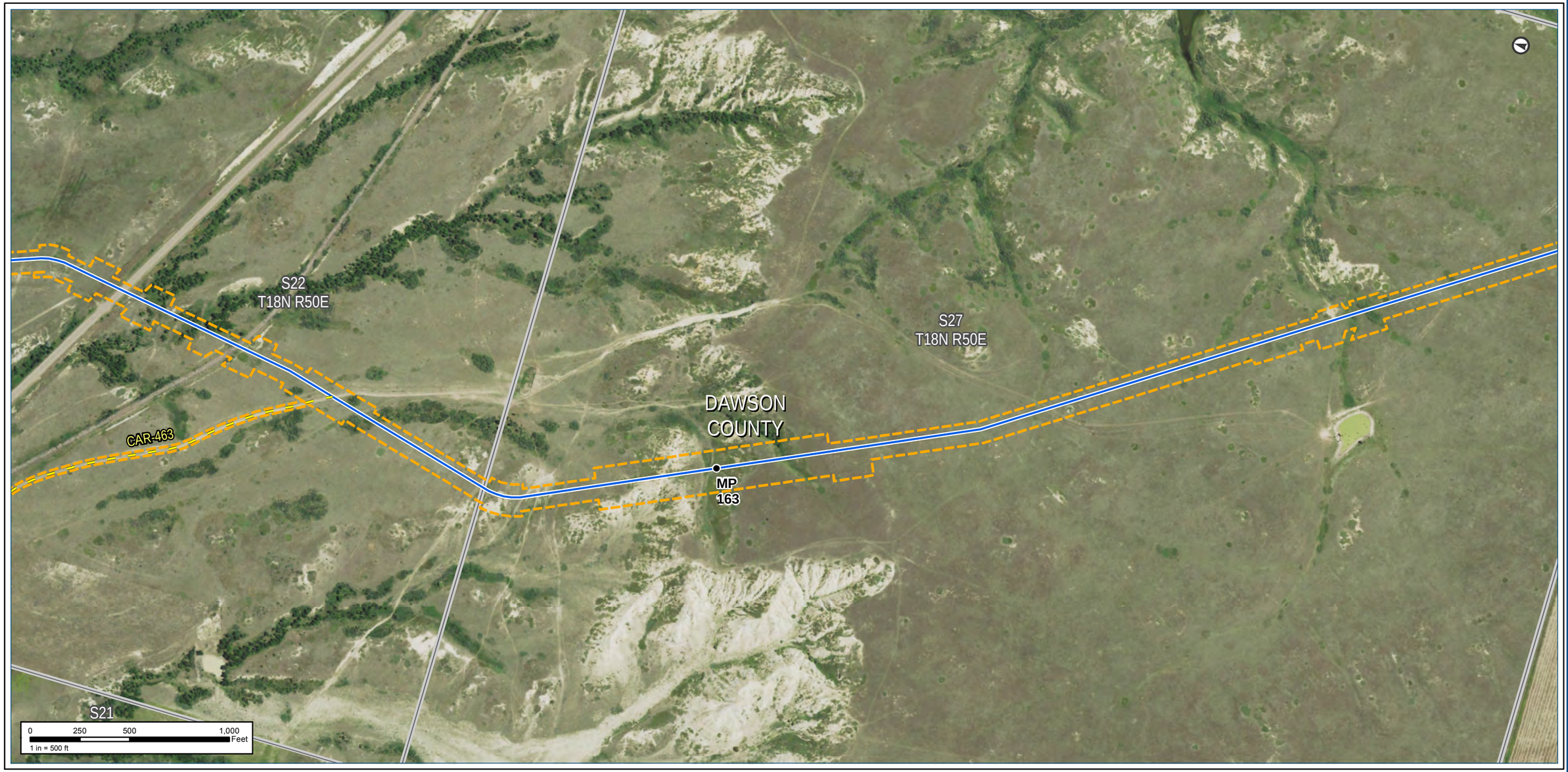

Notes:

The map legend can be found on the map book cover sheet at the front of Attachment B.

Imagery depicts field conditions for MT 2017, SD/NE 2018

Imagery source: http://www.fsa.usda.gov

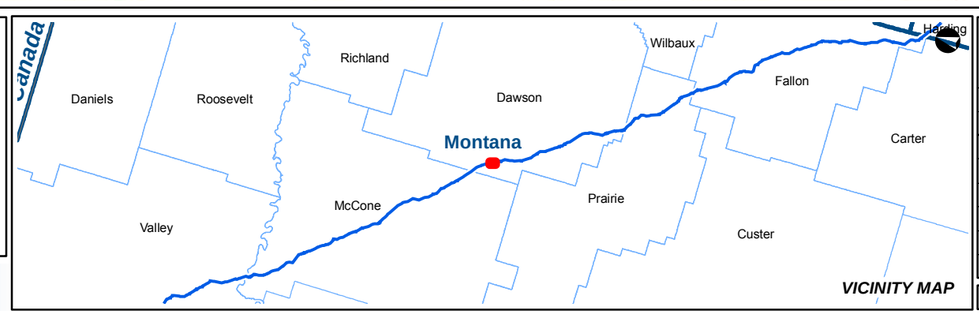

KEYSTONE XL PROJECT

MT Wetland/Waterbody Map Book
CL ROW

COUNTY:	DAWSON	***DRAWN BY:***	CW
STATE:	MT	***CHECKED BY:***	GS

REV. NO.:	***REVISION***	***DATE***
0	ISSUED FOR REVIEW	2020-05-15

DATE:	05-15-2020	***PROJECTION:***	NAD83 | UTM 13

PREPARED BY:

exp Energy Services Inc.

t: +1.713.439.3600 | f: +1.713.963.9085
1800 West Loop South, Suite 850
Houston, TX 77027
U.S.A.

www.exp.com

• BUILDINGS • EARTH & ENVIRONMENT • ENERGY •
• INDUSTRIAL • INFRASTRUCTURE • SUSTAINABILITY •

DWG:	0801-06-018	***SHEET:***	122

Notes:

The map legend can be found on the map book cover sheet at the front of Attachment B.

Basemap displays USGS Topographic

Imagery source: http://www.fsa.usda.gov

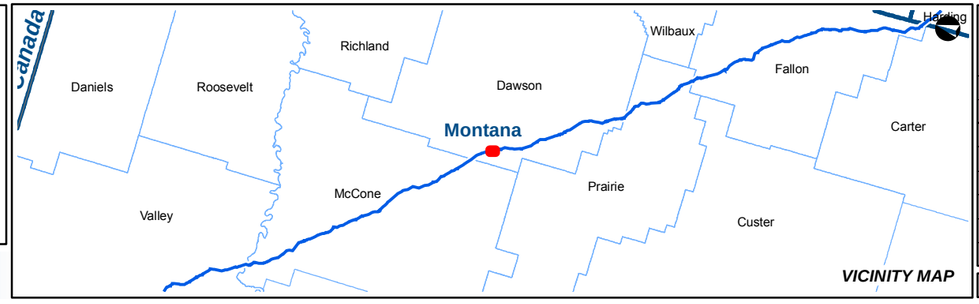

KEYSTONE XL PROJECT

MT Wetland/Waterbody Map Book
CL ROW

COUNTY:	DAWSON	***DRAWN BY:***	CW
STATE:	MT	***CHECKED BY:***	GS

REV. NO.:	***REVISION***	***DATE***
0	ISSUED FOR REVIEW	2020-05-15

DATE:	05-15-2020	***PROJECTION:***	NAD83 | UTM 13

PREPARED BY:

exp Energy Services Inc.

t: +1.713.439.3600 | f: +1.713.963.9085
1800 West Loop South, Suite 850
Houston, TX 77027
U.S.A.

www.exp.com

• BUILDINGS • EARTH & ENVIRONMENT • ENERGY •
• INDUSTRIAL • INFRASTRUCTURE • SUSTAINABILITY •

DWG:	0801-06-018	***SHEET:***	122

Keystone XL Project

NAIP Imagery

TC Energy

Notes:

The map legend can be found on the map book cover sheet at the front of Attachment B.

Imagery depicts field conditions for MT 2017, SD/NE 2018

Imagery source: http://www.fsa.usda.gov

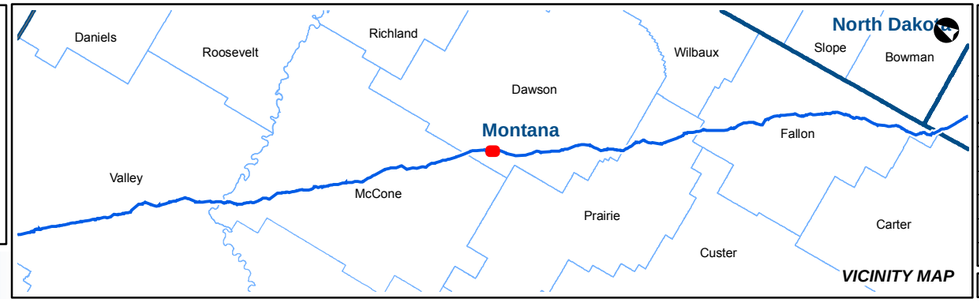

KEYSTONE XL PROJECT

MT Wetland/Waterbody Map Book
CL ROW

COUNTY:	DAWSON	***DRAWN BY:***	CW
STATE:	MT	***CHECKED BY:***	GS

REV. NO.:	***REVISION***	***DATE***
0	ISSUED FOR REVIEW	2020-05-15

DATE:	05-15-2020	***PROJECTION:***	NAD83 | UTM 13

PREPARED BY:

exp Energy Services Inc.

t: +1.713.439.3600 | f: +1.713.963.9085
1800 West Loop South, Suite 850
Houston, TX 77027
U.S.A.

www.exp.com

• BUILDINGS • EARTH & ENVIRONMENT • ENERGY •
• INDUSTRIAL • INFRASTRUCTURE • SUSTAINABILITY •

DWG:	0801-06-018	***SHEET:***	123

Notes:

The map legend can be found on the map book cover sheet at the front of Attachment B.

Basemap displays USGS Topographic

Imagery source: http://www.fsa.usda.gov

Keystone XL Project

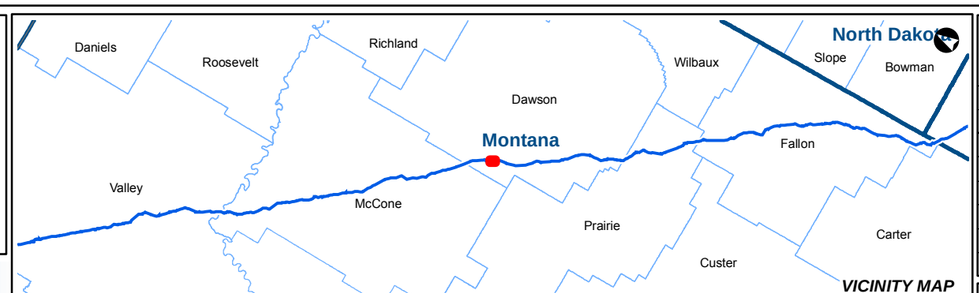

KEYSTONE XL PROJECT

MT Wetland/Waterbody Map Book
CL ROW

COUNTY:	DAWSON	***DRAWN BY:***	CW
STATE:	MT	***CHECKED BY:***	GS

REV. NO.:	***REVISION***	***DATE***
0	ISSUED FOR REVIEW	2020-05-15

DATE:	05-15-2020	***PROJECTION:***	NAD83 | UTM 13

PREPARED BY:

exp Energy Services Inc.

t: +1.713.439.3600 | f: +1.713.963.9085
1800 West Loop South, Suite 850
Houston, TX 77027
U.S.A.

www.exp.com

• BUILDINGS • EARTH & ENVIRONMENT • ENERGY •
• INDUSTRIAL • INFRASTRUCTURE • SUSTAINABILITY •

DWG:	0801-06-018	***SHEET:***	123

Notes:

The map legend can be found on the map book cover sheet at the front of Attachment B.

Imagery depicts field conditions for MT 2017, SD/NE 2018

Imagery source: http://www.fsa.usda.gov

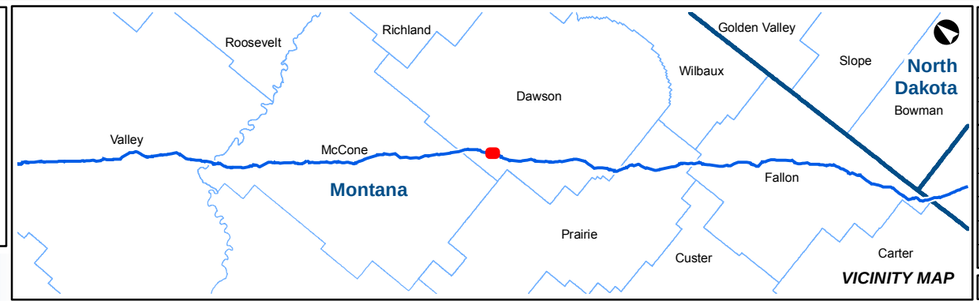

KEYSTONE XL PROJECT

MT Wetland/Waterbody Map Book
CL ROW

COUNTY:	DAWSON	***DRAWN BY:***	CW
STATE:	MT	***CHECKED BY:***	GS

REV. NO.:	***REVISION***	***DATE***
0	ISSUED FOR REVIEW	2020-05-15

DATE:	05-15-2020	***PROJECTION:***	NAD83 | UTM 13

PREPARED BY:

exp Energy Services Inc.

t: +1.713.439.3600 | f: +1.713.963.9085
1800 West Loop South, Suite 850
Houston, TX 77027
U.S.A.

www.exp.com

• BUILDINGS • EARTH & ENVIRONMENT • ENERGY •
• INDUSTRIAL • INFRASTRUCTURE • SUSTAINABILITY •

DWG:	0801-06-018	***SHEET:***	124

Notes:

The map legend can be found on the map book cover sheet at the front of Attachment B.

Basemap displays USGS Topographic

Imagery source: http://www.fsa.usda.gov

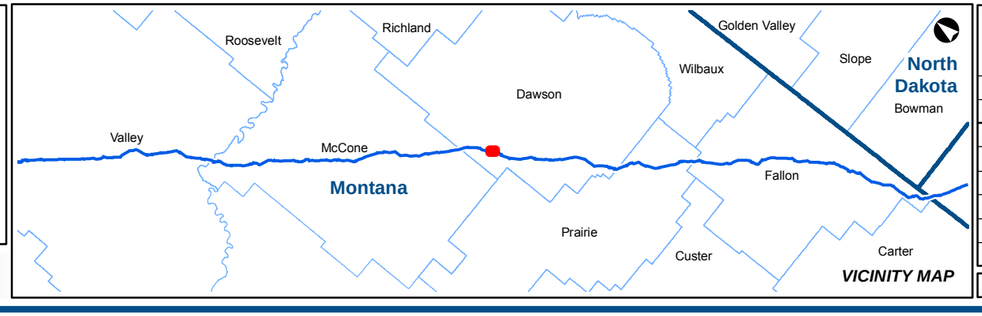

KEYSTONE XL PROJECT

MT Wetland/Waterbody Map Book
CL ROW

COUNTY:	DAWSON	**DRAWN BY:**	CW
STATE:	MT	**CHECKED BY:**	GS

REV. NO.:	REVISION	DATE
0	ISSUED FOR REVIEW	2020-05-15

DATE:	05-15-2020	**PROJECTION:**	NAD83 | UTM 13

PREPARED BY:

exp Energy Services Inc.

t: +1.713.439.3600 | f: +1.713.963.9085
1800 West Loop South, Suite 850
Houston, TX 77027
U.S.A.

www.exp.com

• BUILDINGS • EARTH & ENVIRONMENT • ENERGY •
• INDUSTRIAL • INFRASTRUCTURE • SUSTAINABILITY •

DWG:	0801-06-018	**SHEET:**	124

NAIP Imagery

TC Energy

S1
T17N R50E

DAWSON
COUNTY

S12
T17N R50E

MP
167

S13
T17N R50E

CAR-029C

S11
T17N R50E

0 250 500 1,000 Feet
1 in = 500 ft

Notes:

The map legend can be found on the map book cover sheet at the front of Attachment B.

Imagery depicts field conditions for MT 2017, SD/NE 2018

Imagery source: http://www.fsa.usda.gov

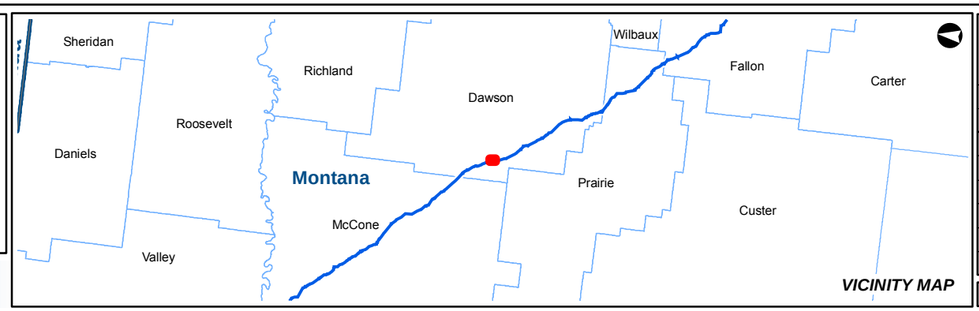

KEYSTONE XL PROJECT

MT Wetland/Waterbody Map Book
CL ROW

COUNTY:	DAWSON	**DRAWN BY:**	CW
STATE:	MT	**CHECKED BY:**	GS

REV. NO.:	REVISION	DATE
0	ISSUED FOR REVIEW	2020-05-15

DATE:	05-15-2020	**PROJECTION:**	NAD83 | UTM 13

PREPARED BY:

exp Energy Services Inc.

t: +1.713.439.3600 | f: +1.713.963.9085
1800 West Loop South, Suite 850
Houston, TX 77027
U.S.A.

www.exp.com

• BUILDINGS • EARTH & ENVIRONMENT • ENERGY •
• INDUSTRIAL • INFRASTRUCTURE • SUSTAINABILITY •

DWG:	0801-06-018	**SHEET:**	125

Keystone XL Project

Notes:

The map legend can be found on the map book cover sheet at the front of Attachment B.

Basemap displays USGS Topographic

Imagery source: http://www.fsa.usda.gov

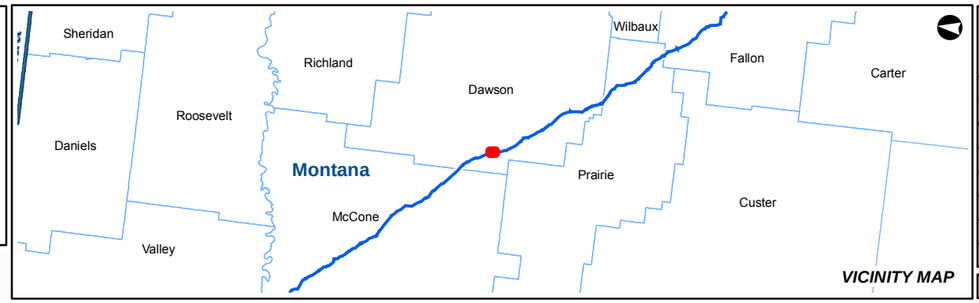

KEYSTONE XL PROJECT

MT Wetland/Waterbody Map Book
CL ROW

COUNTY:	DAWSON	***DRAWN BY:***	CW
STATE:	MT	***CHECKED BY:***	GS

REV. NO.:	***REVISION***	***DATE***
0	ISSUED FOR REVIEW	2020-05-15

DATE:	05-15-2020	***PROJECTION:***	NAD83 | UTM 13

PREPARED BY:

exp Energy Services Inc.

t: +1.713.439.3600 | f: +1.713.963.9085
1800 West Loop South, Suite 850
Houston, TX 77027
U.S.A.

www.exp.com

• BUILDINGS • EARTH & ENVIRONMENT • ENERGY •
• INDUSTRIAL • INFRASTRUCTURE • SUSTAINABILITY •

DWG:	0801-06-018	***SHEET:***	125

Notes:

The map legend can be found on the map book cover sheet at the front of Attachment B.

Imagery depicts field conditions for MT 2017, SD/NE 2018

Imagery source: http://www.fsa.usda.gov

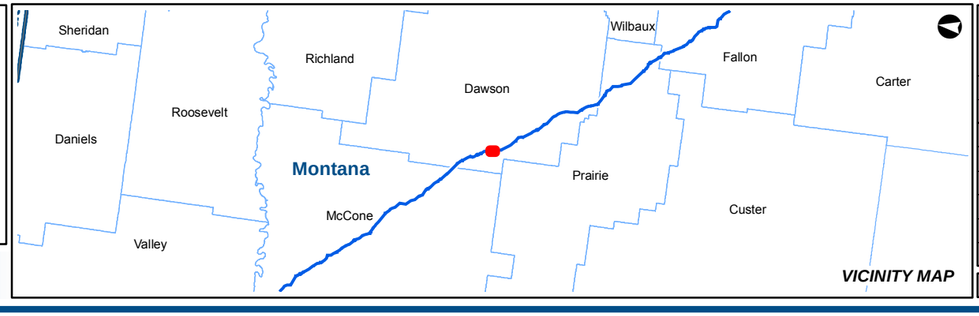

KEYSTONE XL PROJECT

MT Wetland/Waterbody Map Book
CL ROW

COUNTY:	DAWSON	***DRAWN BY:***	CW
STATE:	MT	***CHECKED BY:***	GS

REV. NO.:	***REVISION***	***DATE***
0	ISSUED FOR REVIEW	2020-05-15

DATE:	05-15-2020	***PROJECTION:***	NAD83 | UTM 13

PREPARED BY:

exp Energy Services Inc.

t: +1.713.439.3600 | f: +1.713.963.9085
1800 West Loop South, Suite 850
Houston, TX 77027
U.S.A.

www.exp.com

• BUILDINGS • EARTH & ENVIRONMENT • ENERGY •
• INDUSTRIAL • INFRASTRUCTURE • SUSTAINABILITY •

DWG:	0801-06-018	***SHEET:***	126

DAWSON COUNTY

S901DA002
EPH

S24
T17N R50E

MP 168

MP 169

S13
T17N R50E

S8ADA001
INT

W901DA001
PEM

CAR-030

0 250 500 1,000 Feet
1 in = 500 ft

Notes:

The map legend can be found on the map book cover sheet at the front of Attachment B.

Basemap displays USGS Topographic

Imagery source: http://www.fsa.usda.gov

Keystone XL Project

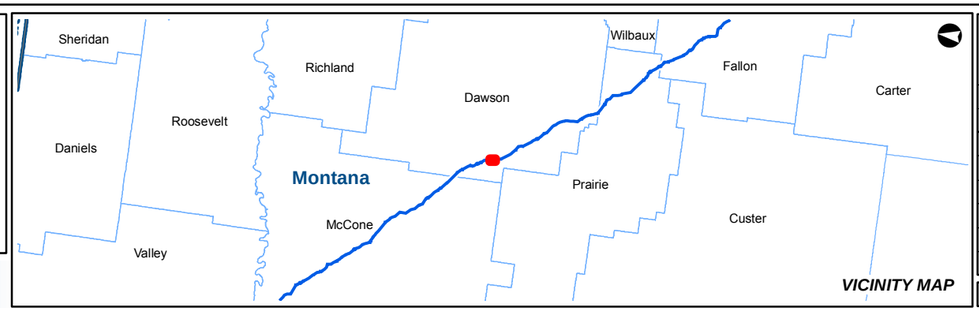

VICINITY MAP

KEYSTONE XL PROJECT
MT Wetland/Waterbody Map Book
CL ROW

COUNTY:	DAWSON	DRAWN BY:	CW
STATE:	MT	CHECKED BY:	GS

REV. NO.:	REVISION	DATE
0	ISSUED FOR REVIEW	2020-05-15

DATE:	05-15-2020	PROJECTION:	NAD83 | UTM 13

PREPARED BY:
exp Energy Services Inc.
t: +1.713.439.3600 | f: +1.713.963.9085
1800 West Loop South, Suite 850
Houston, TX 77027
U.S.A.
www.exp.com

• BUILDINGS • EARTH & ENVIRONMENT • ENERGY •
• INDUSTRIAL • INFRASTRUCTURE • SUSTAINABILITY •

DWG:	0801-06-018	SHEET:	126

NAIP Imagery

TC Energy

Notes:

The map legend can be found on the map book cover sheet at the front of Attachment B.

Imagery depicts field conditions for MT 2017, SD/NE 2018

Imagery source: http://www.fsa.usda.gov

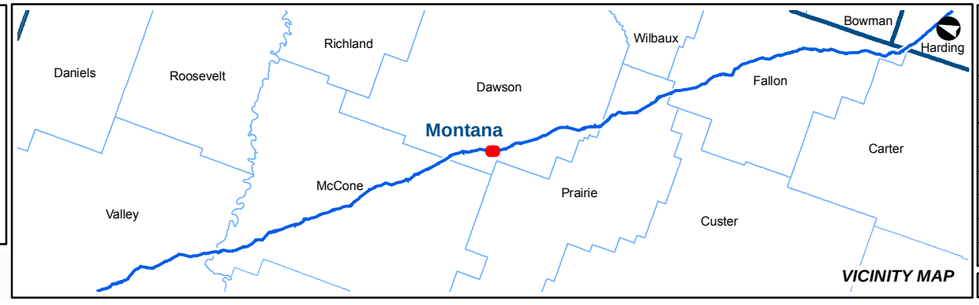

KEYSTONE XL PROJECT

MT Wetland/Waterbody Map Book
CL ROW

COUNTY:	DAWSON	***DRAWN BY:***	CW
STATE:	MT	***CHECKED BY:***	GS

REV. NO.:	***REVISION***	***DATE***
0	ISSUED FOR REVIEW	2020-05-15

DATE:	05-15-2020	***PROJECTION:***	NAD83 | UTM 13

PREPARED BY:

exp Energy Services Inc.

t: +1.713.439.3600 | f: +1.713.963.9085
1800 West Loop South, Suite 850
Houston, TX 77027
U.S.A.

www.exp.com

• BUILDINGS • EARTH & ENVIRONMENT • ENERGY •
• INDUSTRIAL • INFRASTRUCTURE • SUSTAINABILITY •

DWG:	0801-06-018	***SHEET:***	127

Keystone XL Project

S19
T17N R51E

S30
T17N R51E

DAWSON
COUNTY

S24
T17N R50E

S25
T17N R50E

MP
169

MP 170

0 250 500 1,000 Feet
1 in = 500 ft

Notes:

The map legend can be found on the map book cover sheet at the front of Attachment B.

Basemap displays USGS Topographic

Imagery source: http://www.fsa.usda.gov

Keystone XL Project

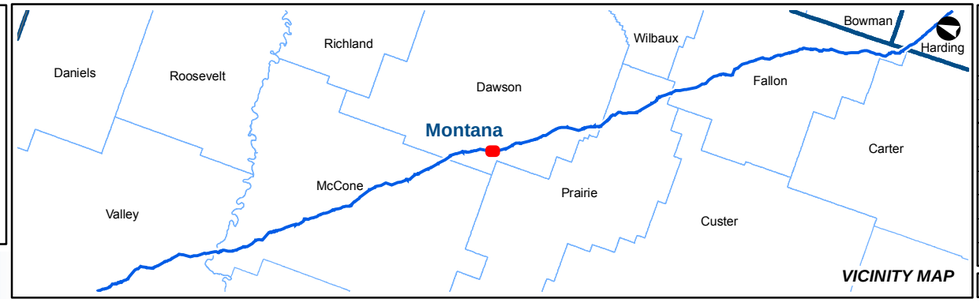

VICINITY MAP

KEYSTONE XL PROJECT

MT Wetland/Waterbody Map Book
CL ROW

COUNTY:	DAWSON	DRAWN BY:	CW
STATE:	MT	CHECKED BY:	GS

REV. NO.:	REVISION	DATE
0	ISSUED FOR REVIEW	2020-05-15

DATE:	05-15-2020	PROJECTION:	NAD83 | UTM 13

PREPARED BY:

exp Energy Services Inc.

t: +1.713.439.3600 | f: +1.713.963.9085
1800 West Loop South, Suite 850
Houston, TX 77027
U.S.A.

www.exp.com

• BUILDINGS • EARTH & ENVIRONMENT • ENERGY •
• INDUSTRIAL • INFRASTRUCTURE • SUSTAINABILITY •

DWG:	0801-06-018	SHEET:	127

Notes:

The map legend can be found on the map book cover sheet at the front of Attachment B.

Imagery depicts field conditions for MT 2017, SD/NE 2018

Imagery source: http://www.fsa.usda.gov

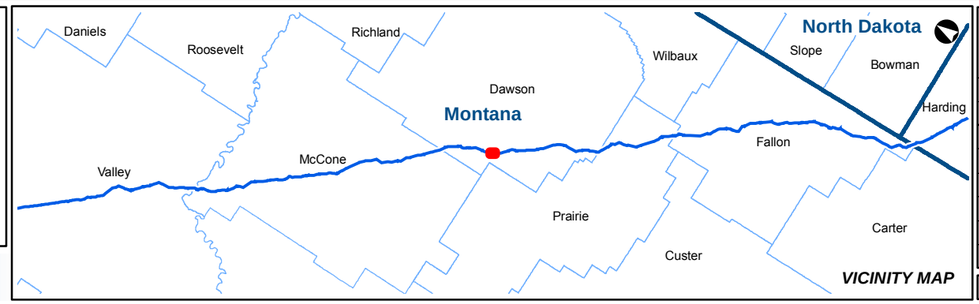

KEYSTONE XL PROJECT

MT Wetland/Waterbody Map Book
CL ROW

COUNTY:	DAWSON	***DRAWN BY:***	CW
STATE:	MT	***CHECKED BY:***	GS

REV. NO.:	***REVISION***	***DATE***
0	ISSUED FOR REVIEW	2020-05-15

DATE:	05-15-2020	***PROJECTION:***	NAD83 | UTM 13

PREPARED BY:

exp Energy Services Inc.

t: +1.713.439.3600 | f: +1.713.963.9085
1800 West Loop South, Suite 850
Houston, TX 77027
U.S.A.

www.exp.com

• BUILDINGS • EARTH & ENVIRONMENT • ENERGY •
• INDUSTRIAL • INFRASTRUCTURE • SUSTAINABILITY •

DWG:	0801-06-018	***SHEET:***	128

Notes:

The map legend can be found on the map book cover sheet at the front of Attachment B.

Basemap displays USGS Topographic

Imagery source: http://www.fsa.usda.gov

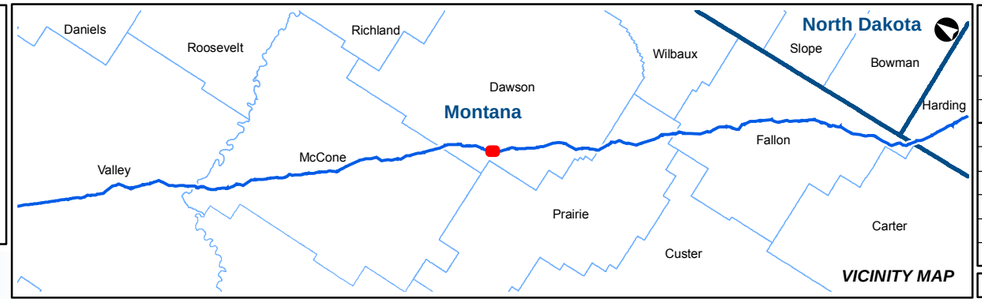

KEYSTONE XL PROJECT

MT Wetland/Waterbody Map Book
CL ROW

COUNTY:	DAWSON	***DRAWN BY:***	CW
STATE:	MT	***CHECKED BY:***	GS

REV. NO.:	***REVISION***	***DATE***
0	ISSUED FOR REVIEW	2020-05-15

DATE:	05-15-2020	***PROJECTION:***	NAD83 | UTM 13

PREPARED BY:

exp Energy Services Inc.

t: +1.713.439.3600 | f: +1.713.963.9085
1800 West Loop South, Suite 850
Houston, TX 77027
U.S.A.

www.exp.com

• BUILDINGS • EARTH & ENVIRONMENT • ENERGY •
• INDUSTRIAL • INFRASTRUCTURE • SUSTAINABILITY •

DWG:	0801-06-018	***SHEET:***	128

Keystone XL Project



Notes:

The map legend can be found on the map book cover sheet at the front of Attachment B.

Imagery depicts field conditions for MT 2017, SD/NE 2018

Imagery source: http://www.fsa.usda.gov

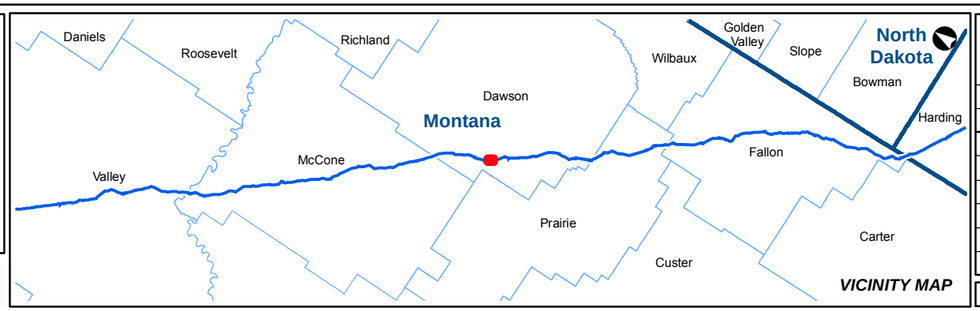

KEYSTONE XL PROJECT

MT Wetland/Waterbody Map Book
CL ROW

COUNTY:	DAWSON	***DRAWN BY:***	CW
STATE:	MT	***CHECKED BY:***	GS

REV. NO.:	***REVISION***	***DATE***
0	ISSUED FOR REVIEW	2020-05-15

DATE:	05-15-2020	***PROJECTION:***	NAD83 | UTM 13

PREPARED BY:

exp Energy Services Inc.

t: +1.713.439.3600 | f: +1.713.963.9085
1800 West Loop South, Suite 850
Houston, TX 77027
U.S.A.

www.exp.com

• BUILDINGS • EARTH & ENVIRONMENT • ENERGY •
• INDUSTRIAL • INFRASTRUCTURE • SUSTAINABILITY •

DWG:	0801-06-018	***SHEET:***	129

Keystone XL Project

S32
T17N R51E

S31
T17N R51E

DAWSON
COUNTY

S3
T16N R51E

MP
172

MP 173

S4
T16N R51E

S10
T16N R51E

0 250 500 1,000 Feet
1 in = 500 ft

Notes:

The map legend can be found on the map book cover sheet at the front of Attachment B.

Basemap displays USGS Topographic

Imagery source: http://www.fsa.usda.gov

Keystone XL Project

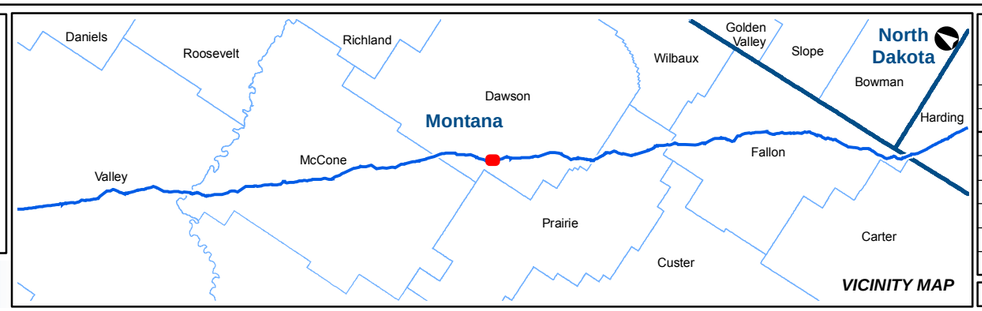

VICINITY MAP

KEYSTONE XL PROJECT
MT Wetland/Waterbody Map Book
CL ROW

COUNTY:	DAWSON	DRAWN BY:	CW
STATE:	MT	CHECKED BY:	GS

REV. NO.:	REVISION	DATE
0	ISSUED FOR REVIEW	2020-05-15

DATE:	05-15-2020	PROJECTION:	NAD83 | UTM 13

PREPARED BY:
exp Energy Services Inc.
t: +1.713.439.3600 | f: +1.713.963.9085
1800 West Loop South, Suite 850
Houston, TX 77027
U.S.A.
www.exp.com

• BUILDINGS • EARTH & ENVIRONMENT • ENERGY •
• INDUSTRIAL • INFRASTRUCTURE • SUSTAINABILITY •

DWG:	0801-06-018	SHEET:	129

Notes:

The map legend can be found on the map book cover sheet at the front of Attachment B.

Imagery depicts field conditions for MT 2017, SD/NE 2018

Imagery source: http://www.fsa.usda.gov

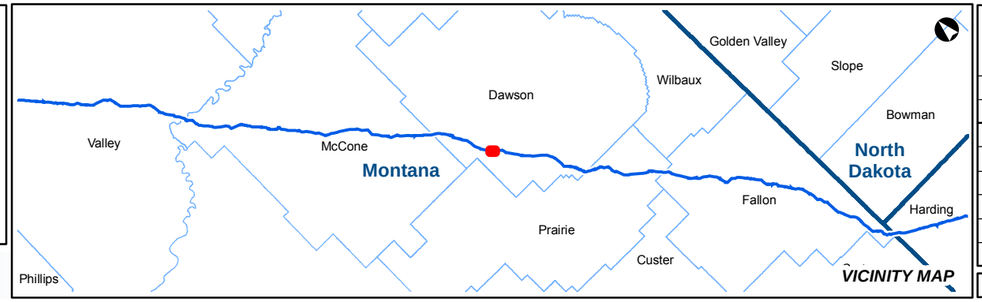

KEYSTONE XL PROJECT

MT Wetland/Waterbody Map Book
CL ROW

COUNTY:	DAWSON	**DRAWN BY:**	CW
STATE:	MT	**CHECKED BY:**	GS

REV. NO.:	REVISION	DATE
0	ISSUED FOR REVIEW	2020-05-15

DATE:	05-15-2020	**PROJECTION:**	NAD83 | UTM 13

PREPARED BY:

exp Energy Services Inc.

t: +1.713.439.3600 | f: +1.713.963.9085
1800 West Loop South, Suite 850
Houston, TX 77027
U.S.A.

www.exp.com

• BUILDINGS • EARTH & ENVIRONMENT • ENERGY •
• INDUSTRIAL • INFRASTRUCTURE • SUSTAINABILITY •

DWG:	0801-06-018	**SHEET:**	130

S3
T16N R51E

DAWSON
COUNTY

S11
T16N R51E

MP 173

S0247
EPH

MP 174

S10
T16N R51E

S14
T16N R51E

0 250 500 1,000 Feet
1 in = 500 ft

Notes:

The map legend can be found on the map book cover sheet at the front of Attachment B.

Basemap displays USGS Topographic

Imagery source: http://www.fsa.usda.gov

Keystone XL Project

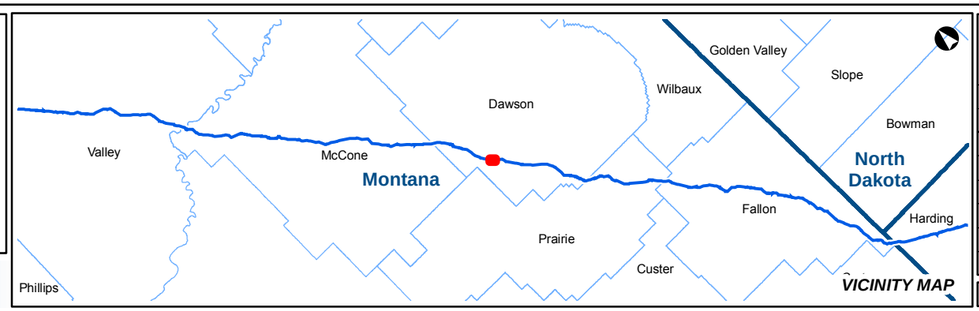

VICINITY MAP

KEYSTONE XL PROJECT
MT Wetland/Waterbody Map Book
CL ROW

COUNTY:	DAWSON	**DRAWN BY:**	CW
STATE:	MT	**CHECKED BY:**	GS

REV. NO.:	REVISION	DATE
0	ISSUED FOR REVIEW	2020-05-15

DATE:	05-15-2020	**PROJECTION:**	NAD83 | UTM 13

PREPARED BY:
exp Energy Services Inc.
t: +1.713.439.3600 | f: +1.713.963.9085
1800 West Loop South, Suite 850
Houston, TX 77027
U.S.A.
www.exp.com

• BUILDINGS • EARTH & ENVIRONMENT • ENERGY •
• INDUSTRIAL • INFRASTRUCTURE • SUSTAINABILITY •

DWG:	0801-06-018	**SHEET:**	130

Notes:

The map legend can be found on the map book cover sheet at the front of Attachment B.

Imagery depicts field conditions for MT 2017, SD/NE 2018

Imagery source: http://www.fsa.usda.gov

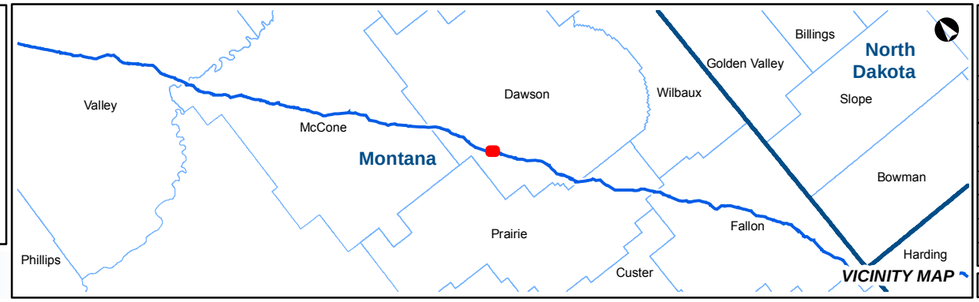

KEYSTONE XL PROJECT

MT Wetland/Waterbody Map Book
CL ROW

COUNTY:	DAWSON	***DRAWN BY:***	CW
STATE:	MT	***CHECKED BY:***	GS

REV. NO.:	***REVISION***	***DATE***
0	ISSUED FOR REVIEW	2020-05-15

DATE:	05-15-2020	***PROJECTION:***	NAD83 | UTM 13

PREPARED BY:

exp Energy Services Inc.

t: +1.713.439.3600 | f: +1.713.963.9085
1800 West Loop South, Suite 850
Houston, TX 77027
U.S.A.

www.exp.com

• BUILDINGS • EARTH & ENVIRONMENT • ENERGY •
• INDUSTRIAL • INFRASTRUCTURE • SUSTAINABILITY •

DWG:	0801-06-018	***SHEET:***	131

Notes:

The map legend can be found on the map book cover sheet at the front of Attachment B.

Basemap displays USGS Topographic

Imagery source: http://www.fsa.usda.gov

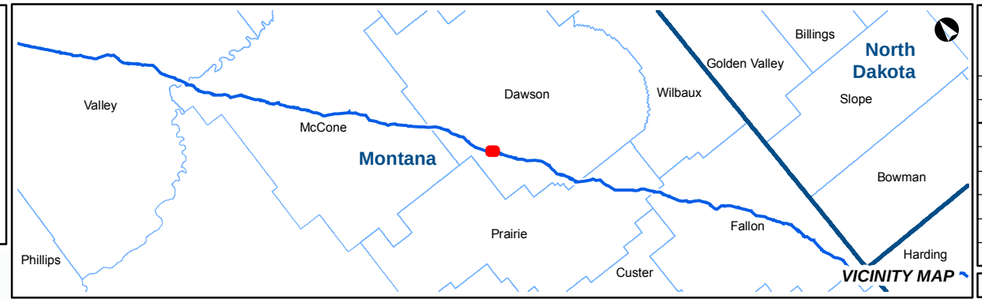

KEYSTONE XL PROJECT

MT Wetland/Waterbody Map Book
CL ROW

COUNTY:	DAWSON	***DRAWN BY:***	CW
STATE:	MT	***CHECKED BY:***	GS

REV. NO.:	***REVISION***	***DATE***
0	ISSUED FOR REVIEW	2020-05-15

DATE:	05-15-2020	***PROJECTION:***	NAD83 | UTM 13

PREPARED BY:

exp Energy Services Inc.

t: +1.713.439.3600 | f: +1.713.963.9085
1800 West Loop South, Suite 850
Houston, TX 77027
U.S.A.

www.exp.com

• BUILDINGS • EARTH & ENVIRONMENT • ENERGY •
• INDUSTRIAL • INFRASTRUCTURE • SUSTAINABILITY •

DWG:	0801-06-018	***SHEET:***	131

S18
T16N R52E

S19
T16N R52E

S13
T16N R51E

MP 176

MP 177

DAWSON
COUNTY

S24
T16N R51E

0 250 500 1,000 Feet
1 in = 500 ft

Notes:

The map legend can be found on the map book cover sheet at the front of Attachment B.

Imagery depicts field conditions for MT 2017, SD/NE 2018

Imagery source: http://www.fsa.usda.gov

Keystone XL Project

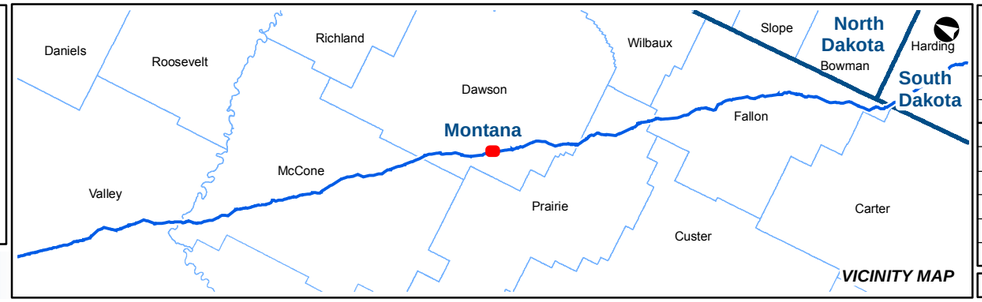

KEYSTONE XL PROJECT
MT Wetland/Waterbody Map Book
CL ROW

COUNTY:	DAWSON	**DRAWN BY:**	CW
STATE:	MT	**CHECKED BY:**	GS

REV. NO.:	REVISION	DATE
0	ISSUED FOR REVIEW	2020-05-15

DATE:	05-15-2020	**PROJECTION:**	NAD83 | UTM 13

PREPARED BY:
exp Energy Services Inc.
t: +1.713.439.3600 | f: +1.713.963.9085
1800 West Loop South, Suite 850
Houston, TX 77027
U.S.A.
www.exp.com

• BUILDINGS • EARTH & ENVIRONMENT • ENERGY •
• INDUSTRIAL • INFRASTRUCTURE • SUSTAINABILITY •

DWG:	0801-06-018	**SHEET:**	132

Notes:

The map legend can be found on the map book cover sheet at the front of Attachment B.

Basemap displays USGS Topographic

Imagery source: http://www.fsa.usda.gov

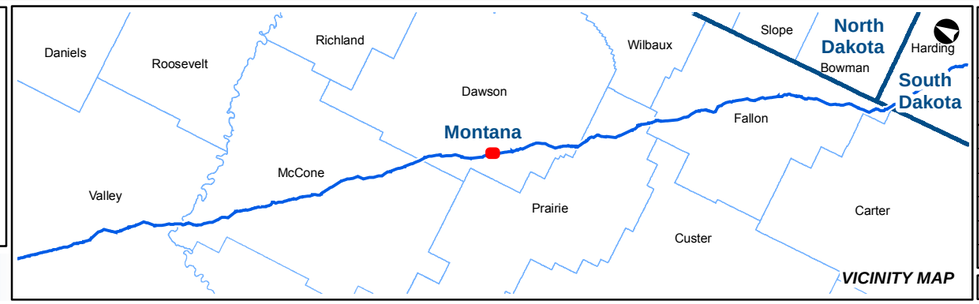

KEYSTONE XL PROJECT

MT Wetland/Waterbody Map Book
CL ROW

COUNTY:	DAWSON	***DRAWN BY:***	CW
STATE:	MT	***CHECKED BY:***	GS

REV. NO.:	***REVISION***	***DATE***
0	ISSUED FOR REVIEW	2020-05-15

DATE:	05-15-2020	***PROJECTION:***	NAD83 | UTM 13

PREPARED BY:

exp Energy Services Inc.

t: +1.713.439.3600 | f: +1.713.963.9085
1800 West Loop South, Suite 850
Houston, TX 77027
U.S.A.

www.exp.com

• BUILDINGS • EARTH & ENVIRONMENT • ENERGY •
• INDUSTRIAL • INFRASTRUCTURE • SUSTAINABILITY •

DWG:	0801-06-018	***SHEET:***	132

NAIP Imagery

TC Energy

S19
T16N R52E

S29
T16N R52E

MP 177

S_TROW_0704
INT

S_UTM13_06137
EPH

MP 178

S567DA002
INT

DAWSON
COUNTY

S567DA003
INT

S30
T16N R52E

S567DA002
INT

S24
T16N R51E

S25
T16N R51E

S31
T16N R52E

0 250 500 1,000 Feet
1 in = 500 ft

Notes:

The map legend can be found on the map book cover sheet at the front of Attachment B.

Imagery depicts field conditions for MT 2017, SD/NE 2018

Imagery source: http://www.fsa.usda.gov

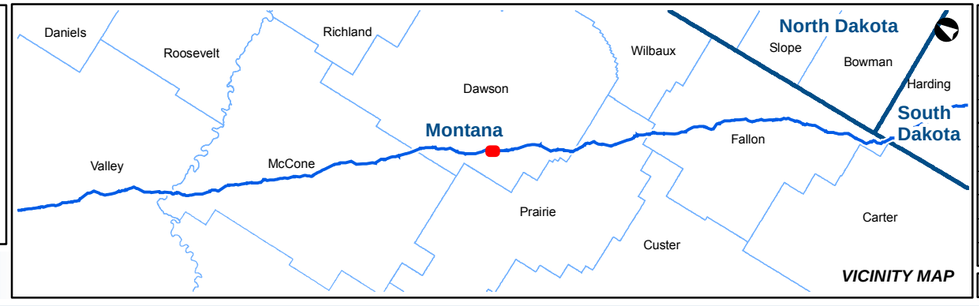

VICINITY MAP

KEYSTONE XL PROJECT

MT Wetland/Waterbody Map Book
CL ROW

COUNTY:	DAWSON	DRAWN BY:	CW
STATE:	MT	CHECKED BY:	GS

REV. NO.:	REVISION	DATE
0	ISSUED FOR REVIEW	2020-05-15

DATE:	05-15-2020	PROJECTION:	NAD83 | UTM 13

PREPARED BY:

exp Energy Services Inc.

t: +1.713.439.3600 | f: +1.713.963.9085
1800 West Loop South, Suite 850
Houston, TX 77027
U.S.A.

www.exp.com

• BUILDINGS • EARTH & ENVIRONMENT • ENERGY •
• INDUSTRIAL • INFRASTRUCTURE • SUSTAINABILITY •

DWG:	0801-06-018	SHEET:	133

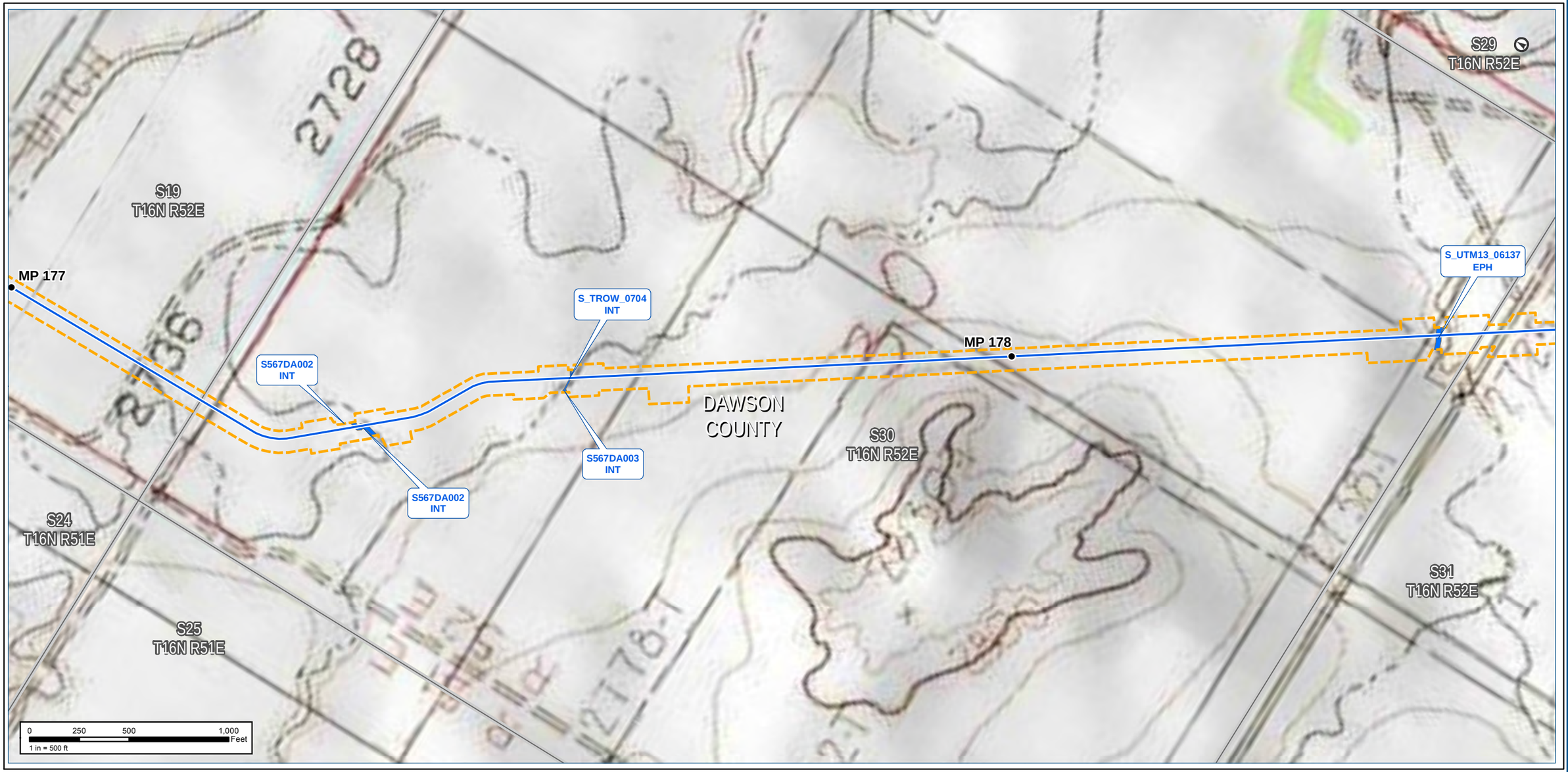

Notes:

The map legend can be found on the map book cover sheet at the front of Attachment B.

Basemap displays USGS Topographic

Imagery source: http://www.fsa.usda.gov

Keystone XL Project

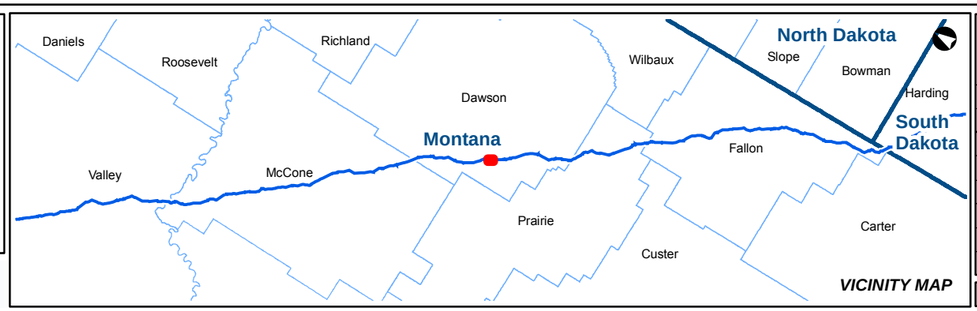

KEYSTONE XL PROJECT

MT Wetland/Waterbody Map Book
CL ROW

COUNTY:	DAWSON	***DRAWN BY:***	CW
STATE:	MT	***CHECKED BY:***	GS

REV. NO.:	***REVISION***	***DATE***
0	ISSUED FOR REVIEW	2020-05-15

DATE:	05-15-2020	***PROJECTION:***	NAD83 | UTM 13

PREPARED BY:

exp Energy Services Inc.

t: +1.713.439.3600 | f: +1.713.963.9085
1800 West Loop South, Suite 850
Houston, TX 77027
U.S.A.

www.exp.com

• BUILDINGS • EARTH & ENVIRONMENT • ENERGY •
• INDUSTRIAL • INFRASTRUCTURE • SUSTAINABILITY •

DWG:	0801-06-018	***SHEET:***	133

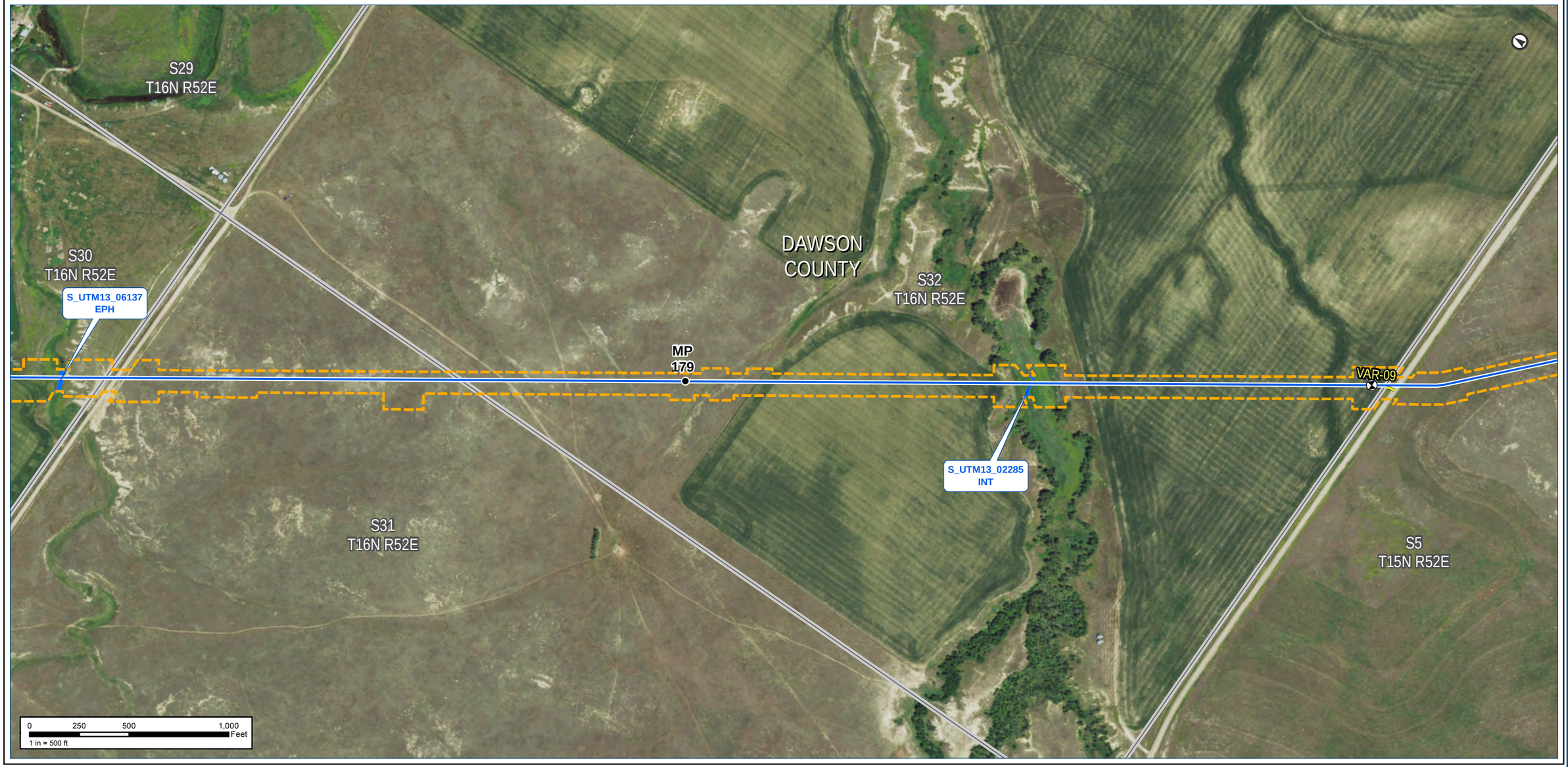

Notes:

The map legend can be found on the map book cover sheet at the front of Attachment B.

Imagery depicts field conditions for MT 2017, SD/NE 2018

Imagery source: http://www.fsa.usda.gov

Keystone XL Project

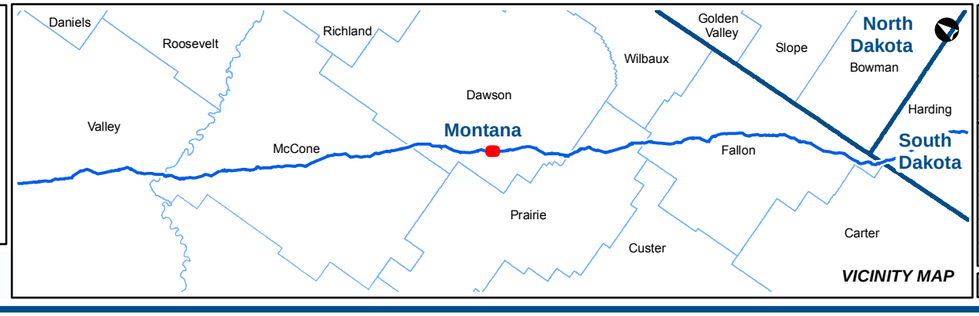

VICINITY MAP

KEYSTONE XL PROJECT

MT Wetland/Waterbody Map Book
CL ROW

COUNTY:	DAWSON	***DRAWN BY:***	CW
STATE:	MT	***CHECKED BY:***	GS

REV. NO.:	***REVISION***	***DATE***
0	ISSUED FOR REVIEW	2020-05-15

DATE:	05-15-2020	***PROJECTION:***	NAD83 | UTM 13

PREPARED BY:

exp Energy Services Inc.

t: +1.713.439.3600 | f: +1.713.963.9085
1800 West Loop South, Suite 850
Houston, TX 77027
U.S.A.

www.exp.com

• BUILDINGS • EARTH & ENVIRONMENT • ENERGY •
• INDUSTRIAL • INFRASTRUCTURE • SUSTAINABILITY •

DWG:	0801-06-018	***SHEET:***	134

S29
T16N R52E

S30
T16N R52E

DAWSON
COUNTY

S32
T16N R52E

S31
T16N R52E

S5
T15N R52E

S_UTM13_06137
EPH

MP
179

VAR-09

S_UTM13_02285
INT

0 250 500 1,000 Feet
1 in = 500 ft

Notes:

The map legend can be found on the map book cover sheet at the front of Attachment B.

Basemap displays USGS Topographic

Imagery source: http://www.fsa.usda.gov

Keystone XL Project

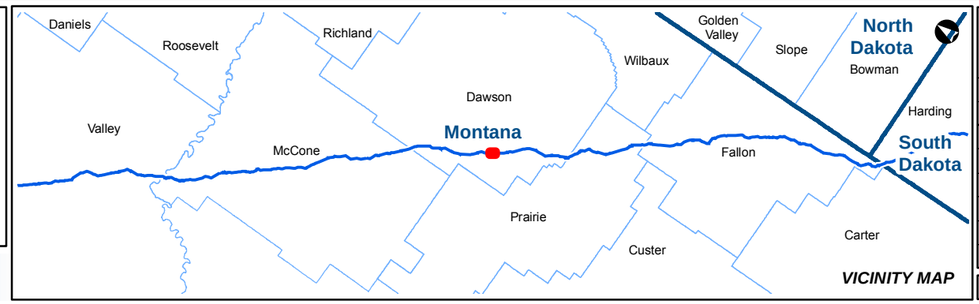

VICINITY MAP

KEYSTONE XL PROJECT

MT Wetland/Waterbody Map Book
CL ROW

COUNTY:	DAWSON	DRAWN BY:	CW
STATE:	MT	CHECKED BY:	GS

REV. NO.:	REVISION	DATE
0	ISSUED FOR REVIEW	2020-05-15

DATE:	05-15-2020	PROJECTION:	NAD83 | UTM 13
DWG:	0801-06-018	SHEET:	134

PREPARED BY:

exp Energy Services Inc.

t: +1.713.439.3600 | f: +1.713.963.9085
1800 West Loop South, Suite 850
Houston, TX 77027
U.S.A.

www.exp.com

• BUILDINGS • EARTH & ENVIRONMENT • ENERGY •
• INDUSTRIAL • INFRASTRUCTURE • SUSTAINABILITY •

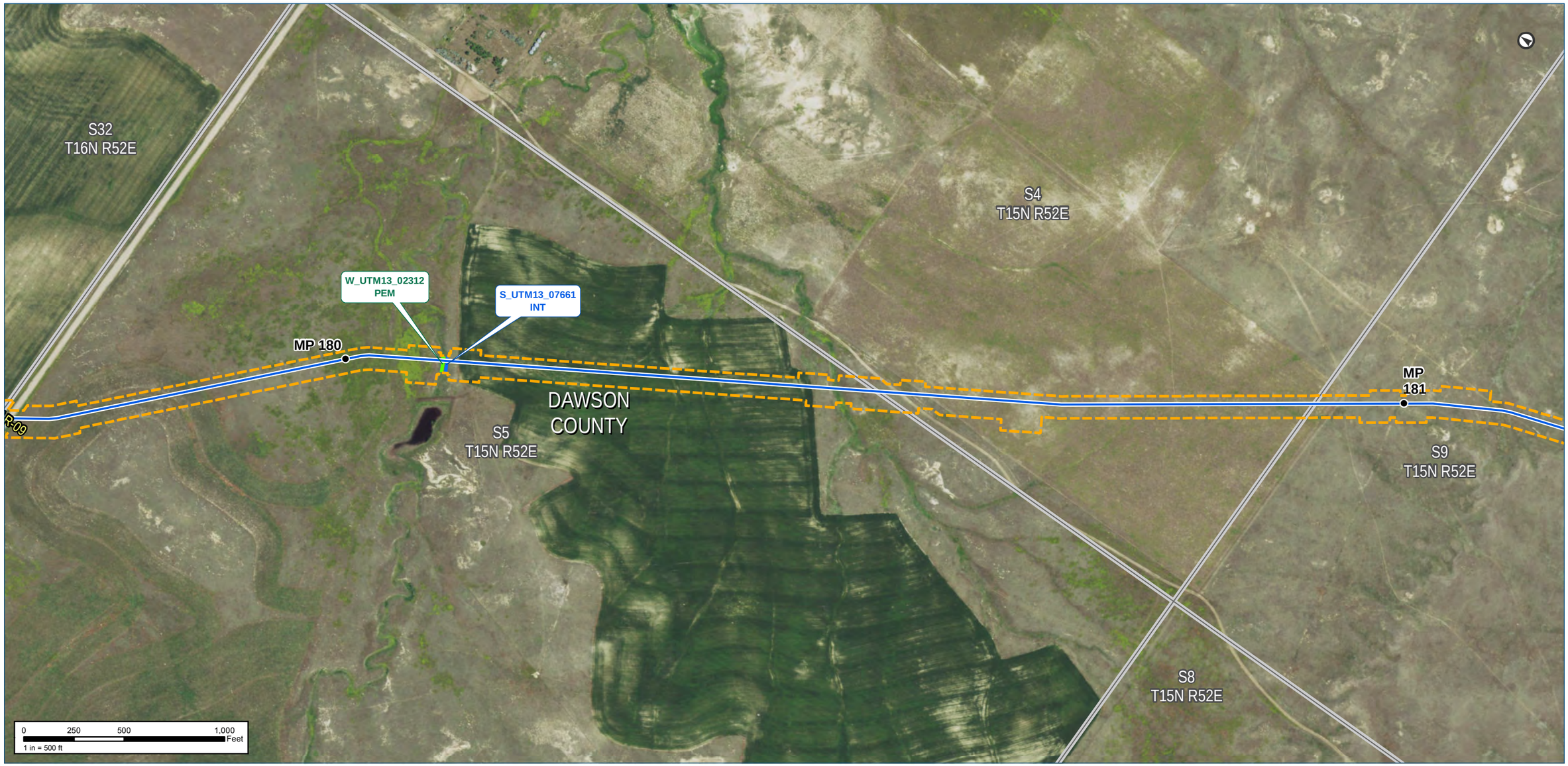

Notes:

The map legend can be found on the map book cover sheet at the front of Attachment B.

Imagery depicts field conditions for MT 2017, SD/NE 2018

Imagery source: http://www.fsa.usda.gov

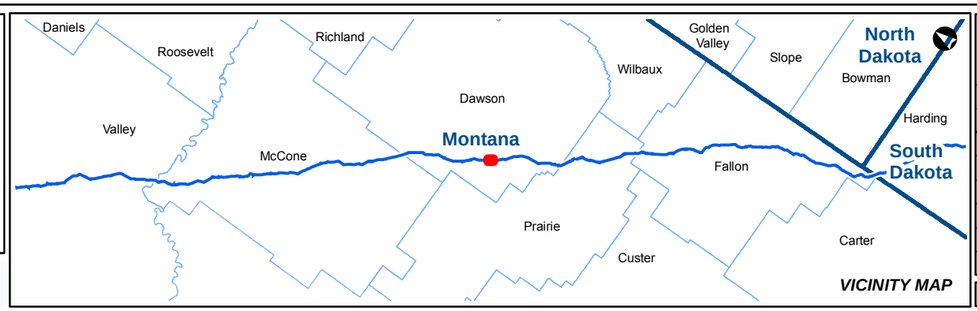

Keystone XL Project

KEYSTONE XL PROJECT

MT Wetland/Waterbody Map Book
CL ROW

COUNTY:	DAWSON	***DRAWN BY:***	CW
STATE:	MT	***CHECKED BY:***	GS

REV. NO.:	***REVISION***	***DATE***
0	ISSUED FOR REVIEW	2020-05-15

DATE:	05-15-2020	***PROJECTION:***	NAD83 | UTM 13

PREPARED BY:

exp Energy Services Inc.

t: +1.713.439.3600 | f: +1.713.963.9085
1800 West Loop South, Suite 850
Houston, TX 77027
U.S.A.

www.exp.com

• BUILDINGS • EARTH & ENVIRONMENT • ENERGY •
• INDUSTRIAL • INFRASTRUCTURE • SUSTAINABILITY •

DWG:	0801-06-018	***SHEET:***	135

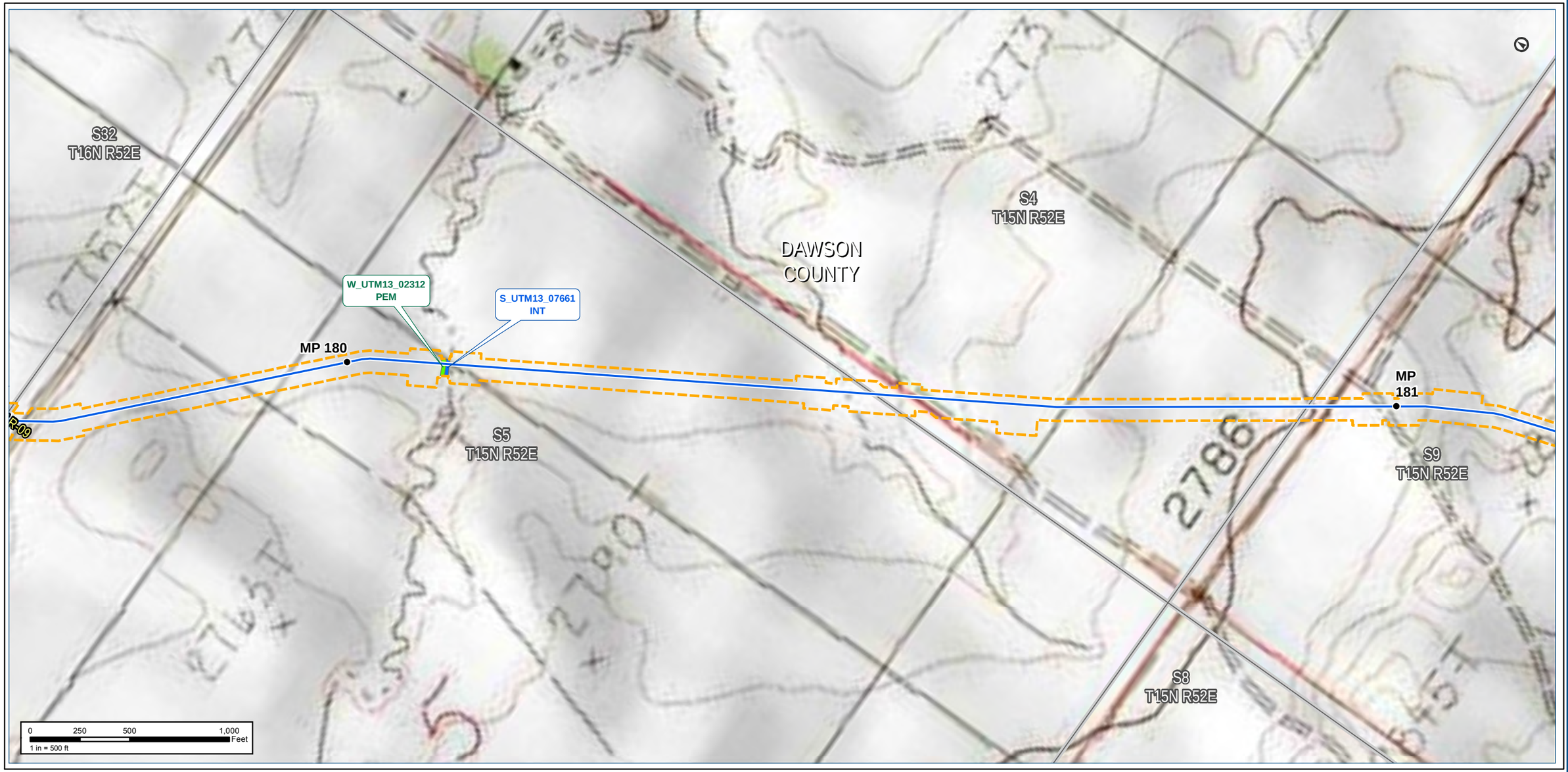

Notes:

The map legend can be found on the map book cover sheet at the front of Attachment B.

Basemap displays USGS Topographic

Imagery source: http://www.fsa.usda.gov

Keystone XL Project

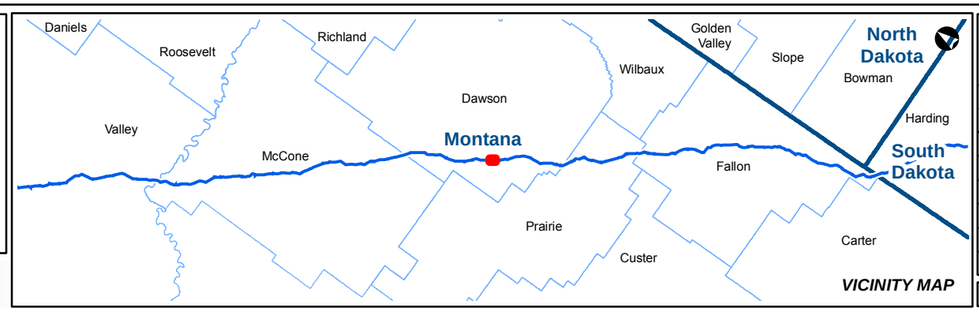

KEYSTONE XL PROJECT
MT Wetland/Waterbody Map Book
CL ROW

COUNTY:	DAWSON	***DRAWN BY:***	CW
STATE:	MT	***CHECKED BY:***	GS

REV. NO.:	***REVISION***	***DATE***
0	ISSUED FOR REVIEW	2020-05-15

DATE:	05-15-2020	***PROJECTION:***	NAD83 | UTM 13

PREPARED BY:
exp Energy Services Inc.
t: +1.713.439.3600 | f: +1.713.963.9085
1800 West Loop South, Suite 850
Houston, TX 77027
U.S.A.
www.exp.com

• BUILDINGS • EARTH & ENVIRONMENT • ENERGY •
• INDUSTRIAL • INFRASTRUCTURE • SUSTAINABILITY •

DWG:	0801-06-018	***SHEET:***	135

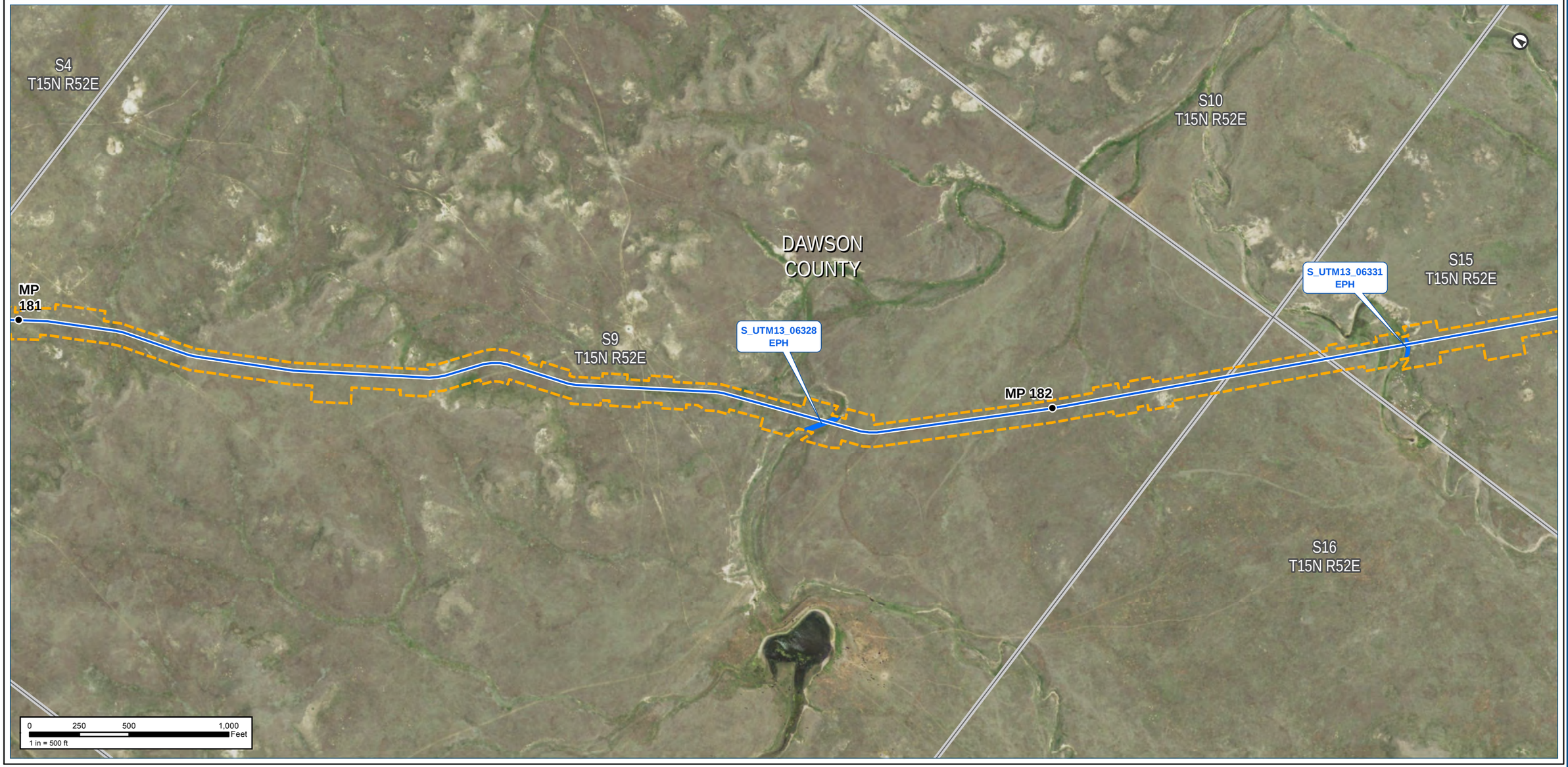

Notes:

The map legend can be found on the map book cover sheet at the front of Attachment B.

Imagery depicts field conditions for MT 2017, SD/NE 2018

Imagery source: http://www.fsa.usda.gov

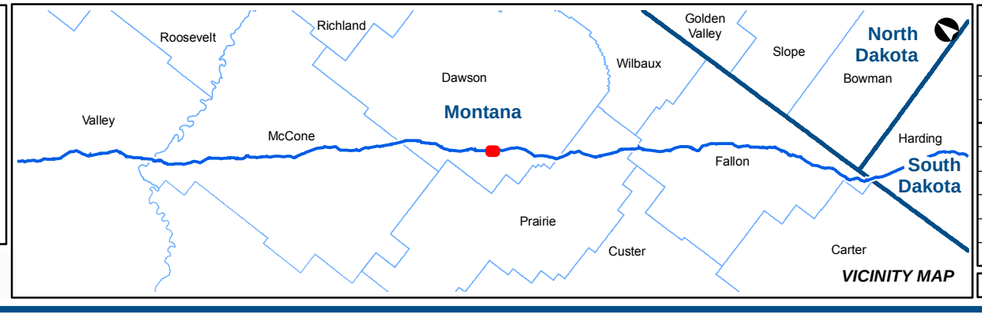

KEYSTONE XL PROJECT

MT Wetland/Waterbody Map Book
CL ROW

COUNTY:	DAWSON	***DRAWN BY:***	CW
STATE:	MT	***CHECKED BY:***	GS

REV. NO.:	***REVISION***	***DATE***
0	ISSUED FOR REVIEW	2020-05-15

DATE:	05-15-2020	***PROJECTION:***	NAD83 | UTM 13

PREPARED BY:

exp Energy Services Inc.

t: +1.713.439.3600 | f: +1.713.963.9085
1800 West Loop South, Suite 850
Houston, TX 77027
U.S.A.

www.exp.com

• BUILDINGS • EARTH & ENVIRONMENT • ENERGY •
• INDUSTRIAL • INFRASTRUCTURE • SUSTAINABILITY •

DWG:	0801-06-018	***SHEET:***	136

Keystone XL Project

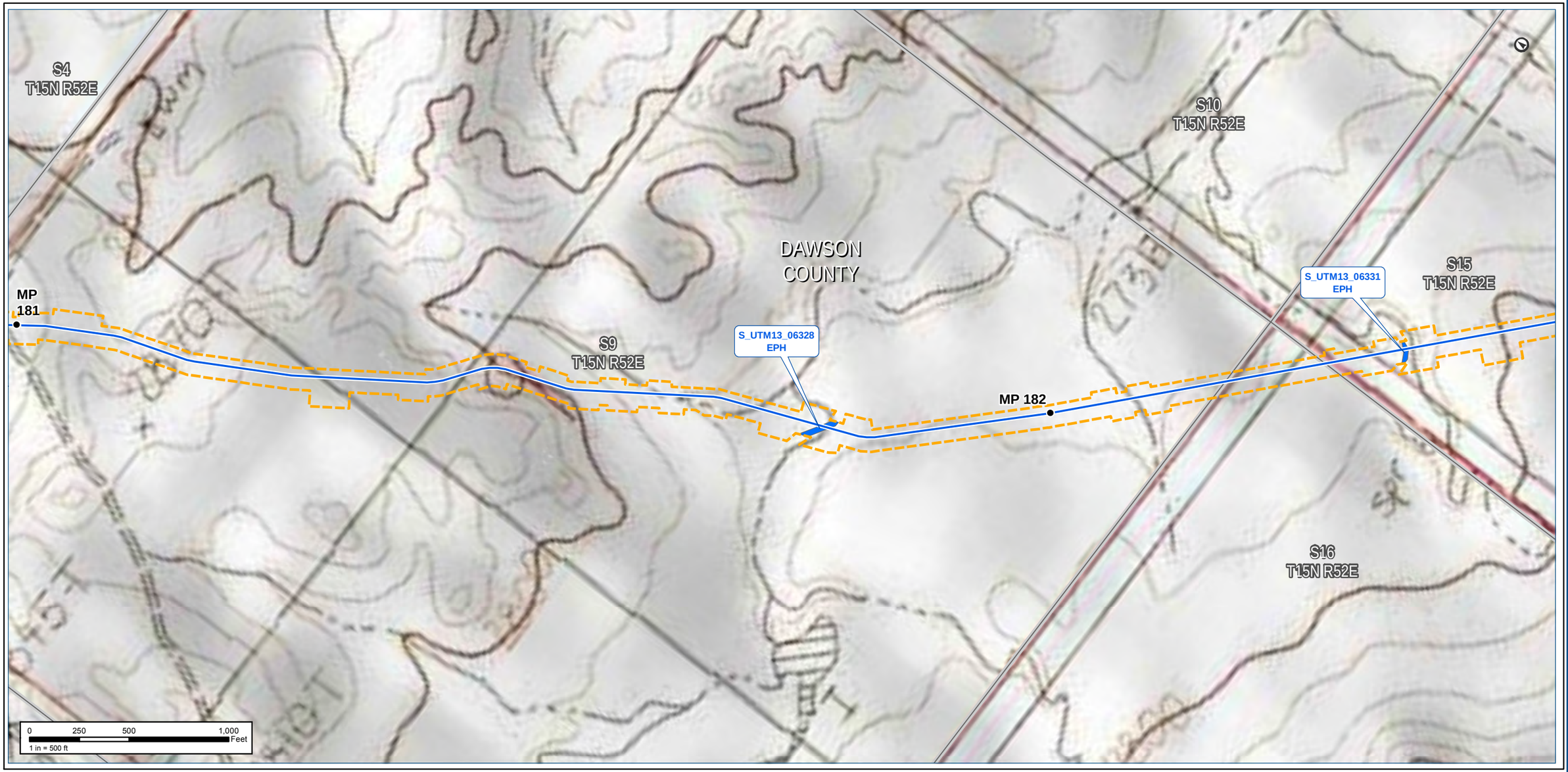

Notes:

The map legend can be found on the map book cover sheet at the front of Attachment B.

Basemap displays USGS Topographic

Imagery source: http://www.fsa.usda.gov

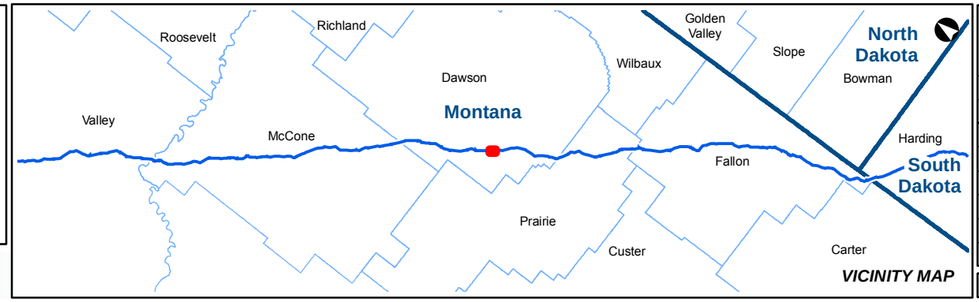

KEYSTONE XL PROJECT			
MT Wetland/Waterbody Map Book			
CL ROW			
COUNTY:	DAWSON	DRAWN BY:	CW
STATE:	MT	CHECKED BY:	GS

REV. NO.:	REVISION	DATE
0	ISSUED FOR REVIEW	2020-05-15

DATE:	05-15-2020	PROJECTION:	NAD83 | UTM 13

PREPARED BY:

exp Energy Services Inc.

t: +1.713.439.3600 | f: +1.713.963.9085
1800 West Loop South, Suite 850
Houston, TX 77027
U.S.A.

www.exp.com

• BUILDINGS • EARTH & ENVIRONMENT • ENERGY •
• INDUSTRIAL • INFRASTRUCTURE • SUSTAINABILITY •

DWG:	0801-06-018	SHEET:	136

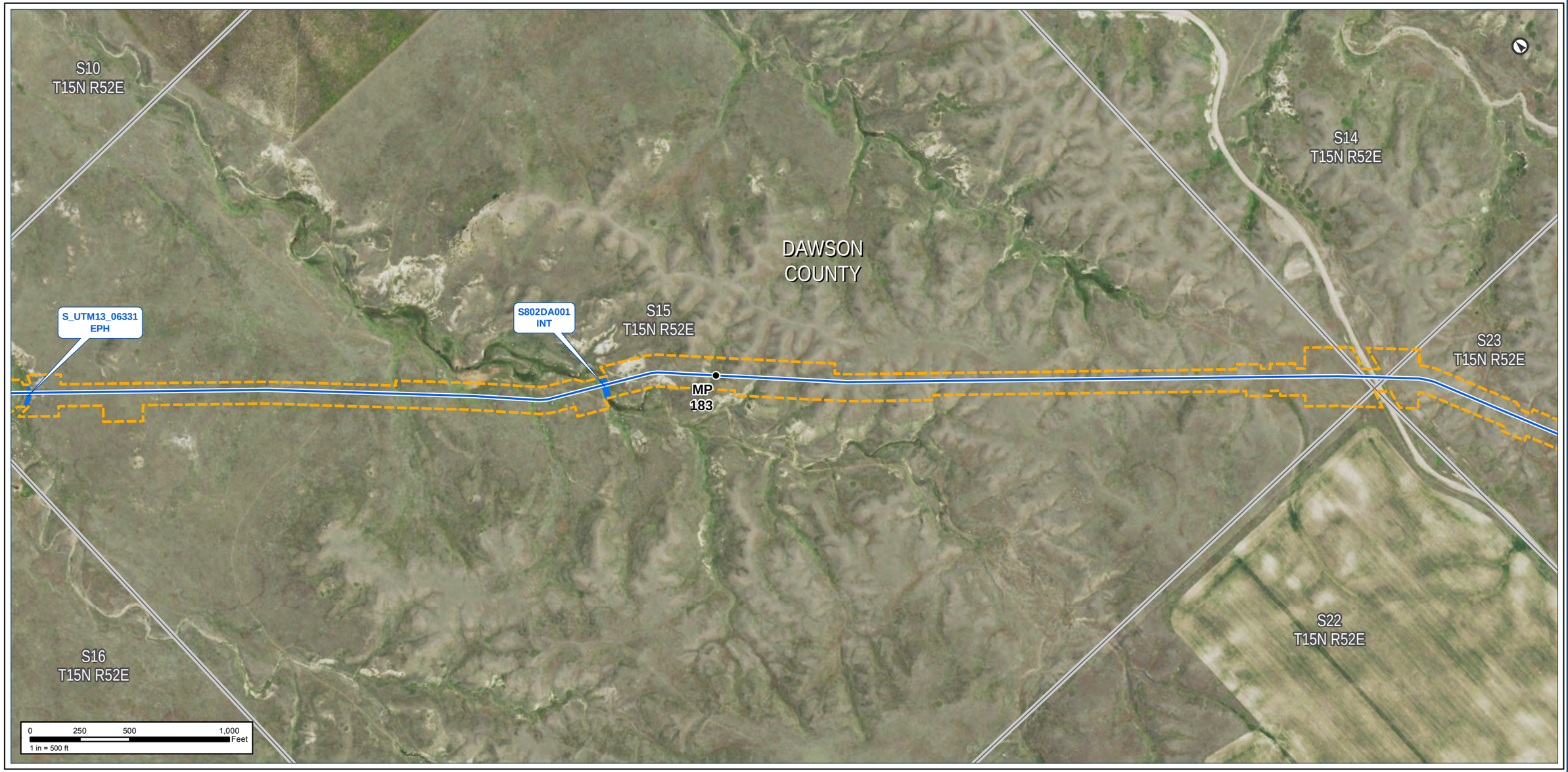

Notes:

The map legend can be found on the map book cover sheet at the front of Attachment B.

Imagery depicts field conditions for MT 2017, SD/NE 2018

Imagery source: http://www.fsa.usda.gov

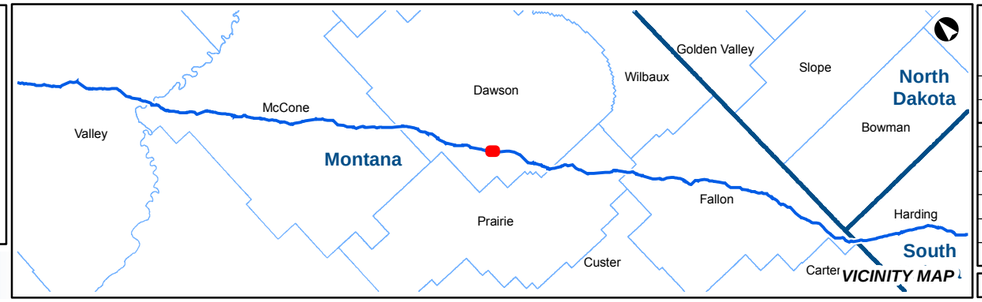

KEYSTONE XL PROJECT

MT Wetland/Waterbody Map Book
CL ROW

COUNTY:	DAWSON	***DRAWN BY:***	CW
STATE:	MT	***CHECKED BY:***	GS

REV. NO.:	***REVISION***	***DATE***
0	ISSUED FOR REVIEW	2020-05-15

DATE:	05-15-2020	***PROJECTION:***	NAD83 | UTM 13

PREPARED BY:

exp Energy Services Inc.

t: +1.713.439.3600 | f: +1.713.963.9085
1800 West Loop South, Suite 850
Houston, TX 77027
U.S.A.

www.exp.com

• BUILDINGS • EARTH & ENVIRONMENT • ENERGY •
• INDUSTRIAL • INFRASTRUCTURE • SUSTAINABILITY •

DWG:	0801-06-018	***SHEET:***	137

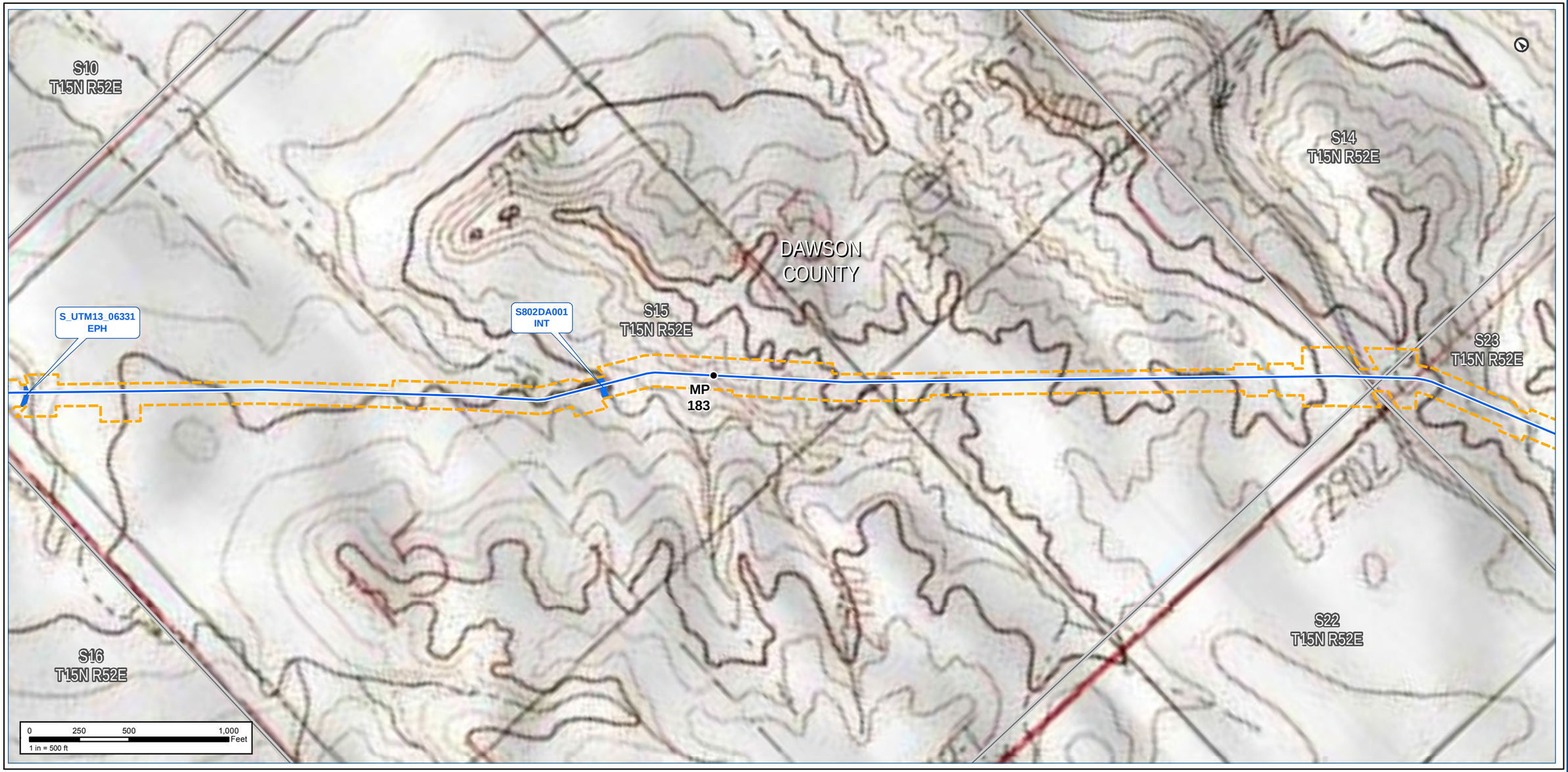

Notes:

The map legend can be found on the map book cover sheet at the front of Attachment B.

Basemap displays USGS Topographic

Imagery source: http://www.fsa.usda.gov

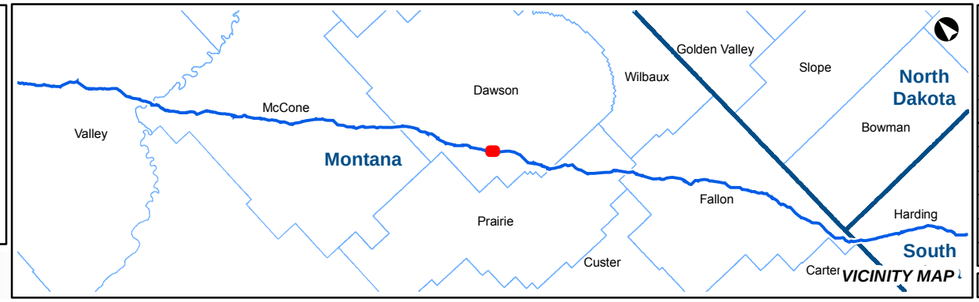

KEYSTONE XL PROJECT

MT Wetland/Waterbody Map Book
CL ROW

COUNTY:	DAWSON	***DRAWN BY:***	CW
STATE:	MT	***CHECKED BY:***	GS

REV. NO.:	***REVISION***	***DATE***
0	ISSUED FOR REVIEW	2020-05-15

DATE:	05-15-2020	***PROJECTION:***	NAD83 | UTM 13

PREPARED BY:

exp Energy Services Inc.

t: +1.713.439.3600 | f: +1.713.963.9085
1800 West Loop South, Suite 850
Houston, TX 77027
U.S.A.

www.exp.com

• BUILDINGS • EARTH & ENVIRONMENT • ENERGY •
• INDUSTRIAL • INFRASTRUCTURE • SUSTAINABILITY •

DWG:	0801-06-018	***SHEET:***	137

Notes:

The map legend can be found on the map book cover sheet at the front of Attachment B.

Imagery depicts field conditions for MT 2017, SD/NE 2018

Imagery source: http://www.fsa.usda.gov

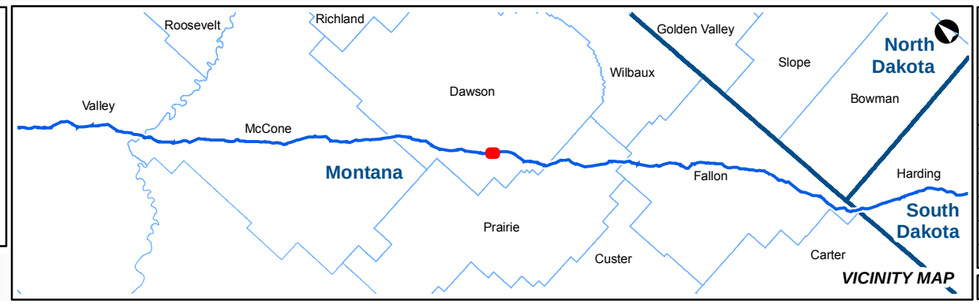

KEYSTONE XL PROJECT

MT Wetland/Waterbody Map Book
CL ROW

COUNTY:	DAWSON	***DRAWN BY:***	CW
STATE:	MT	***CHECKED BY:***	GS

REV. NO.:	***REVISION***	***DATE***
0	ISSUED FOR REVIEW	2020-05-15

DATE:	05-15-2020	***PROJECTION:***	NAD83 | UTM 13

PREPARED BY:

exp Energy Services Inc.

t: +1.713.439.3600 | f: +1.713.963.9085
1800 West Loop South, Suite 850
Houston, TX 77027
U.S.A.

www.exp.com

• BUILDINGS • EARTH & ENVIRONMENT • ENERGY •
• INDUSTRIAL • INFRASTRUCTURE • SUSTAINABILITY •

DWG:	0801-06-018	***SHEET:***	138

Notes:

The map legend can be found on the map book cover sheet at the front of Attachment B.

Basemap displays USGS Topographic

Imagery source: http://www.fsa.usda.gov

Keystone XL Project

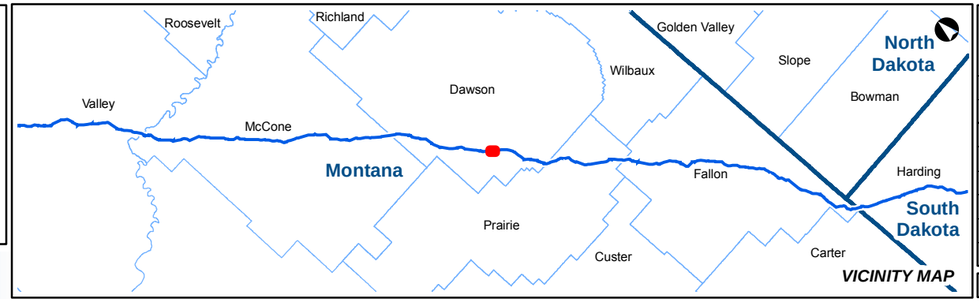

KEYSTONE XL PROJECT
MT Wetland/Waterbody Map Book
CL ROW

COUNTY:	DAWSON	***DRAWN BY:***	CW
STATE:	MT	***CHECKED BY:***	GS

REV. NO.:	***REVISION***	***DATE***
0	ISSUED FOR REVIEW	2020-05-15

DATE:	05-15-2020	***PROJECTION:***	NAD83 | UTM 13

PREPARED BY:
exp Energy Services Inc.
t: +1.713.439.3600 | f: +1.713.963.9085
1800 West Loop South, Suite 850
Houston, TX 77027
U.S.A.
www.exp.com

• BUILDINGS • EARTH & ENVIRONMENT • ENERGY •
• INDUSTRIAL • INFRASTRUCTURE • SUSTAINABILITY •

DWG:	0801-06-018	***SHEET:***	138

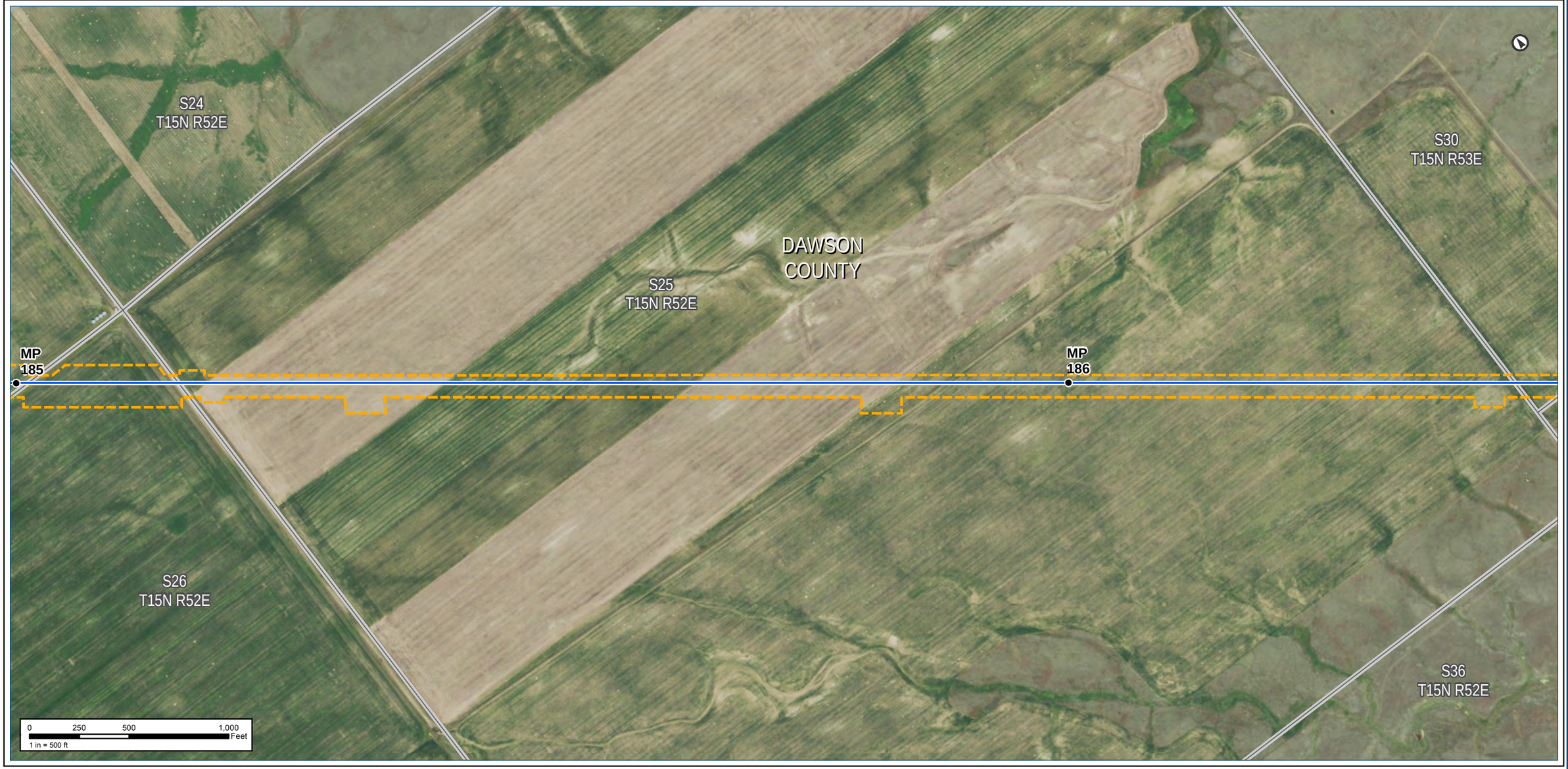

Notes:

The map legend can be found on the map book cover sheet at the front of Attachment B.

Imagery depicts field conditions for MT 2017, SD/NE 2018

Imagery source: http://www.fsa.usda.gov

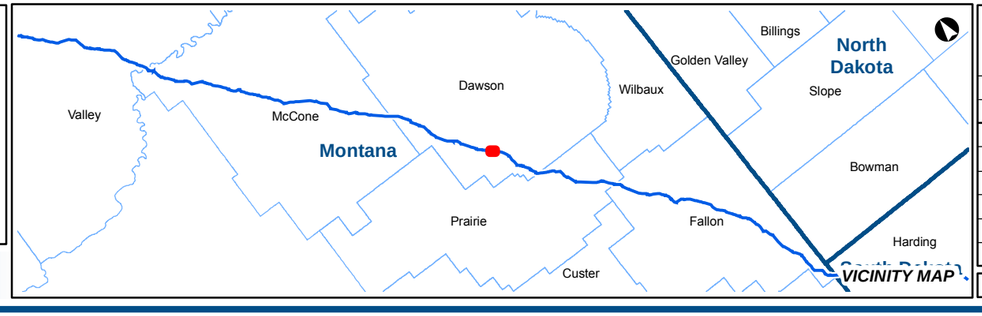

KEYSTONE XL PROJECT

MT Wetland/Waterbody Map Book
CL ROW

COUNTY:	DAWSON	***DRAWN BY:***	CW
STATE:	MT	***CHECKED BY:***	GS

REV. NO.:	***REVISION***	***DATE***
0	ISSUED FOR REVIEW	2020-05-15

DATE:	05-15-2020	***PROJECTION:***	NAD83 | UTM 13
DWG:	0801-06-018	***SHEET:***	139

PREPARED BY:

exp Energy Services Inc.

t: +1.713.439.3600 | f: +1.713.963.9085
1800 West Loop South, Suite 850
Houston, TX 77027
U.S.A.

www.exp.com

• BUILDINGS • EARTH & ENVIRONMENT • ENERGY •
• INDUSTRIAL • INFRASTRUCTURE • SUSTAINABILITY •

Notes:

The map legend can be found on the map book cover sheet at the front of Attachment B.

Basemap displays USGS Topographic

Imagery source: http://www.fsa.usda.gov

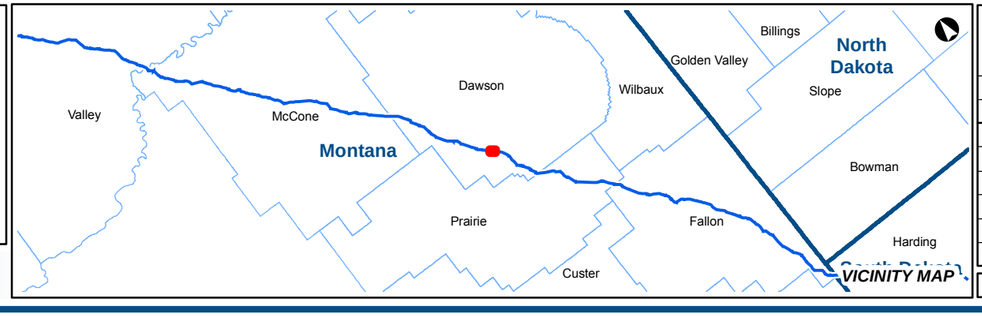

Keystone XL Project

KEYSTONE XL PROJECT

MT Wetland/Waterbody Map Book
CL ROW

COUNTY:	DAWSON	***DRAWN BY:***	CW
STATE:	MT	***CHECKED BY:***	GS

REV. NO.:	***REVISION***	***DATE***
0	ISSUED FOR REVIEW	2020-05-15

DATE:	05-15-2020	***PROJECTION:***	NAD83 | UTM 13

PREPARED BY:

exp Energy Services Inc.

t: +1.713.439.3600 | f: +1.713.963.9085
1800 West Loop South, Suite 850
Houston, TX 77027
U.S.A.

www.exp.com

• BUILDINGS • EARTH & ENVIRONMENT • ENERGY •
• INDUSTRIAL • INFRASTRUCTURE • SUSTAINABILITY •

DWG:	0801-06-018	***SHEET:***	139

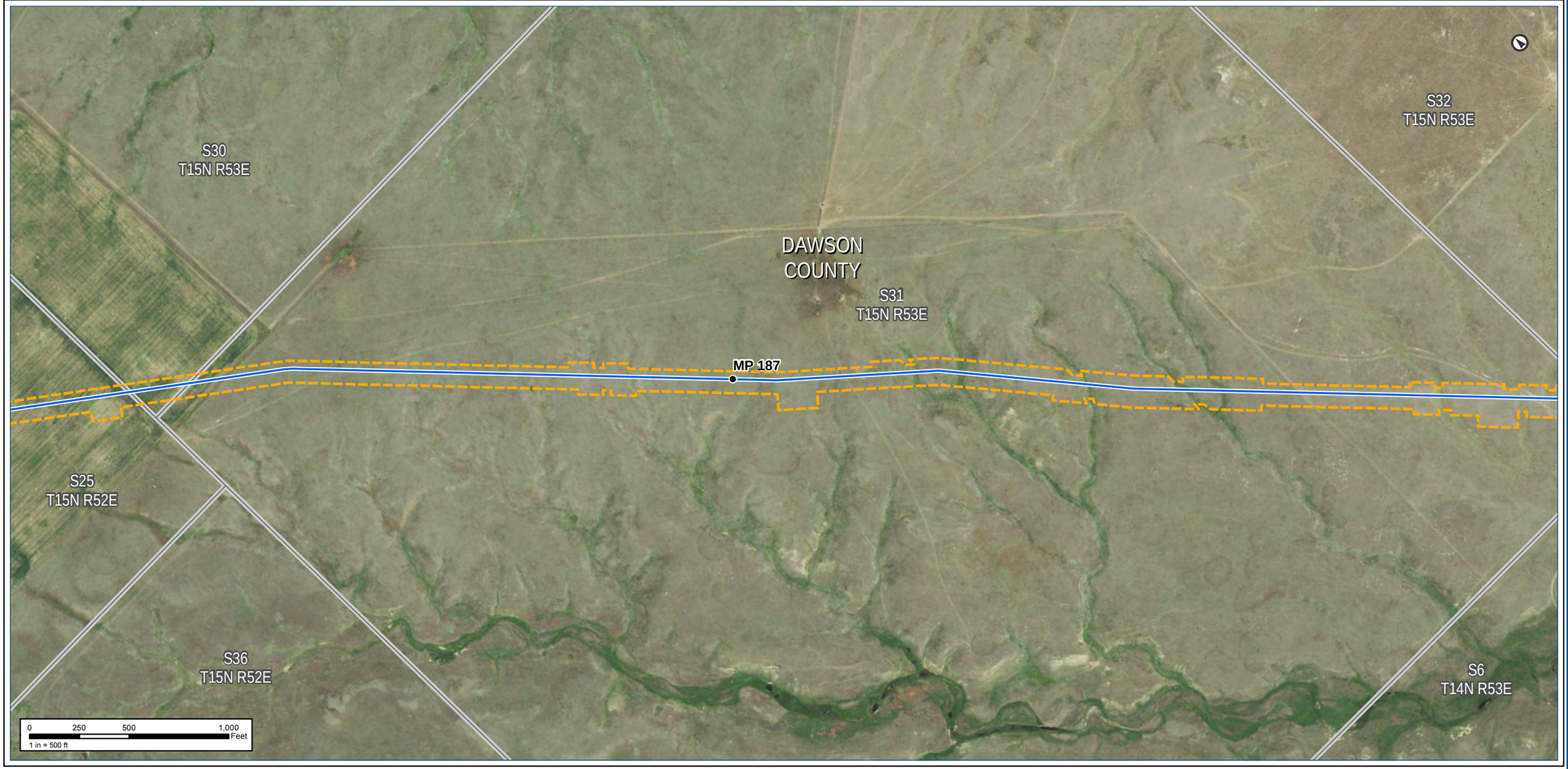

Notes:

The map legend can be found on the map book cover sheet at the front of Attachment B.

Imagery depicts field conditions for MT 2017, SD/NE 2018

Imagery source: http://www.fsa.usda.gov

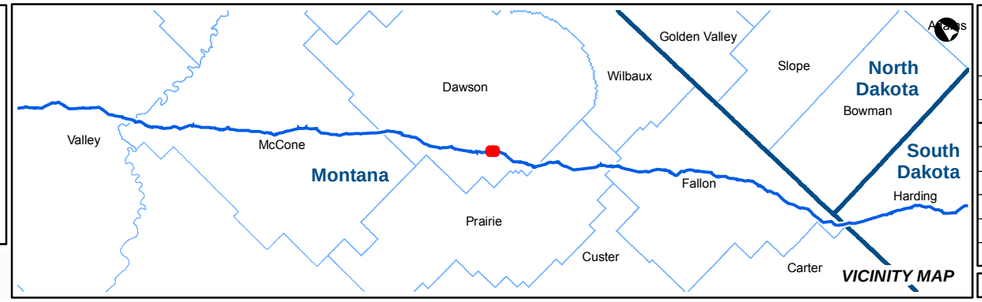

KEYSTONE XL PROJECT

MT Wetland/Waterbody Map Book
CL ROW

COUNTY:	DAWSON	***DRAWN BY:***	CW
STATE:	MT	***CHECKED BY:***	GS

REV. NO.:	***REVISION***	***DATE***
0	ISSUED FOR REVIEW	2020-05-15

DATE:	05-15-2020	***PROJECTION:***	NAD83 | UTM 13

PREPARED BY:

exp Energy Services Inc.

t: +1.713.439.3600 | f: +1.713.963.9085
1800 West Loop South, Suite 850
Houston, TX 77027
U.S.A.

www.exp.com

• BUILDINGS • EARTH & ENVIRONMENT • ENERGY •
• INDUSTRIAL • INFRASTRUCTURE • SUSTAINABILITY •

DWG:	0801-06-018	***SHEET:***	140

Keystone XL Project

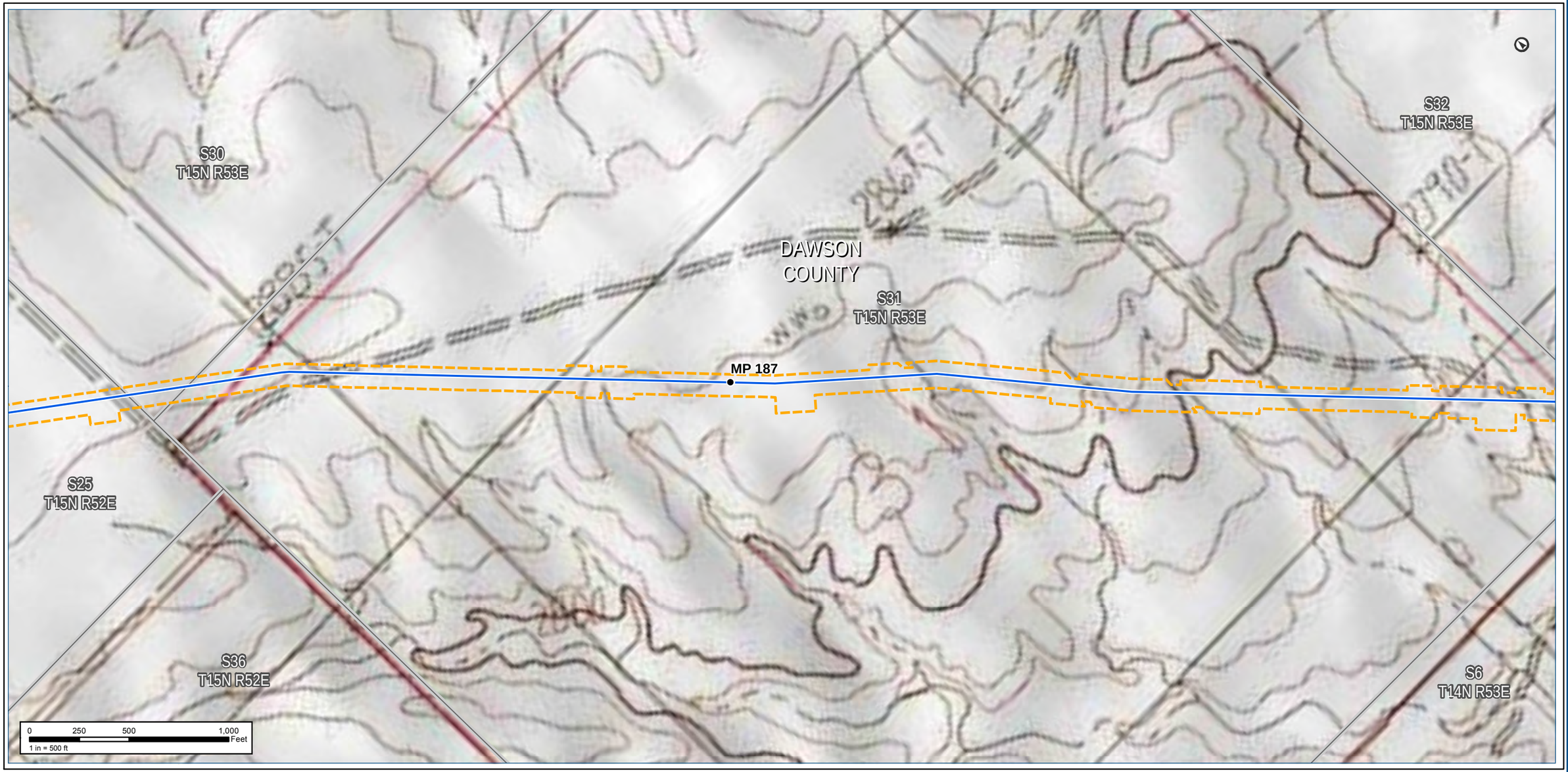

Notes:

The map legend can be found on the map book cover sheet at the front of Attachment B.

Basemap displays USGS Topographic

Imagery source: http://www.fsa.usda.gov

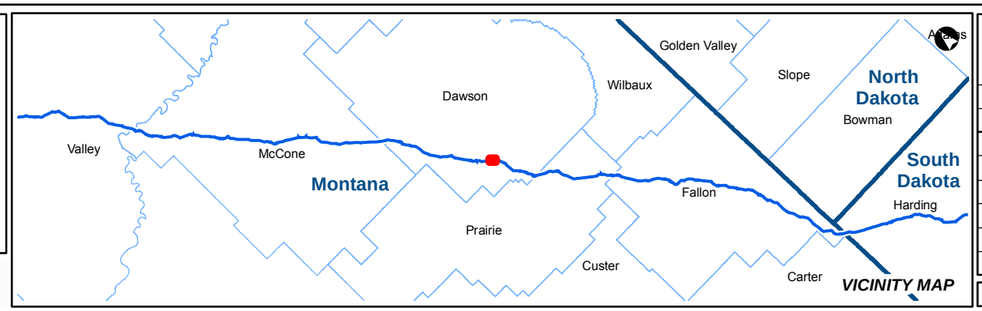

KEYSTONE XL PROJECT
MT Wetland/Waterbody Map Book
CL ROW

COUNTY:	DAWSON	***DRAWN BY:***	CW
STATE:	MT	***CHECKED BY:***	GS

REV. NO.:	***REVISION***	***DATE***
0	ISSUED FOR REVIEW	2020-05-15

DATE:	05-15-2020	***PROJECTION:***	NAD83 | UTM 13

PREPARED BY:
exp Energy Services Inc.
t: +1.713.439.3600 | f: +1.713.963.9085
1800 West Loop South, Suite 850
Houston, TX 77027
U.S.A.
www.exp.com

• BUILDINGS • EARTH & ENVIRONMENT • ENERGY •
• INDUSTRIAL • INFRASTRUCTURE • SUSTAINABILITY •

DWG:	0801-06-018	***SHEET:***	140

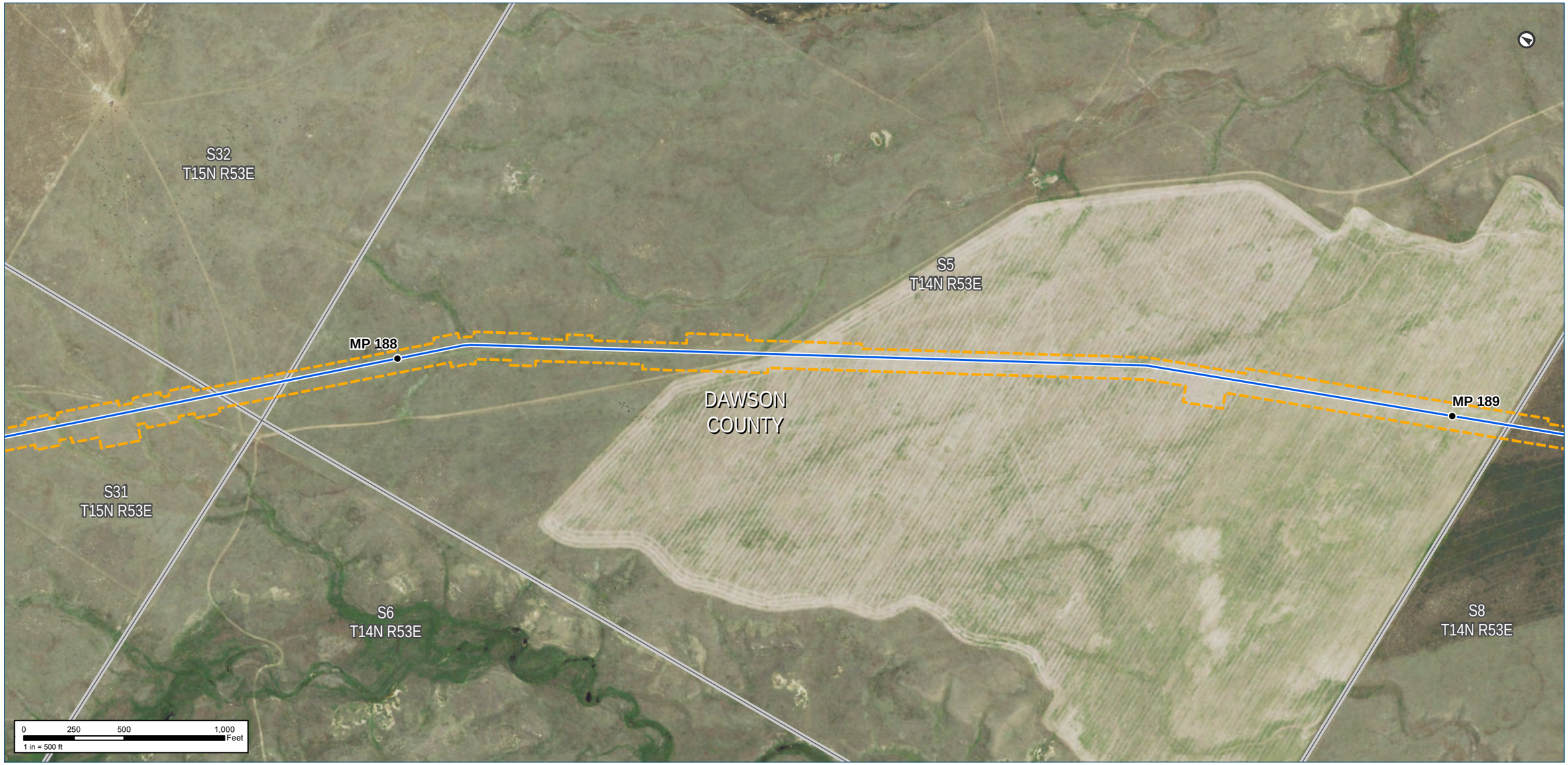

Notes:

The map legend can be found on the map book cover sheet at the front of Attachment B.

Imagery depicts field conditions for MT 2017, SD/NE 2018

Imagery source: http://www.fsa.usda.gov

KEYSTONE XL PROJECT
MT Wetland/Waterbody Map Book
CL ROW

COUNTY:	DAWSON	***DRAWN BY:***	CW
STATE:	MT	***CHECKED BY:***	GS

REV. NO.:	***REVISION***	***DATE***
0	ISSUED FOR REVIEW	2020-05-15

DATE:	05-15-2020	***PROJECTION:***	NAD83 | UTM 13

PREPARED BY:
exp Energy Services Inc.
t: +1.713.439.3600 | f: +1.713.963.9085
1800 West Loop South, Suite 850
Houston, TX 77027
U.S.A.
www.exp.com

• BUILDINGS • EARTH & ENVIRONMENT • ENERGY •
• INDUSTRIAL • INFRASTRUCTURE • SUSTAINABILITY •

DWG:	0801-06-018	***SHEET:***	141

Notes:

The map legend can be found on the map book cover sheet at the front of Attachment B.

Basemap displays USGS Topographic

Imagery source: http://www.fsa.usda.gov

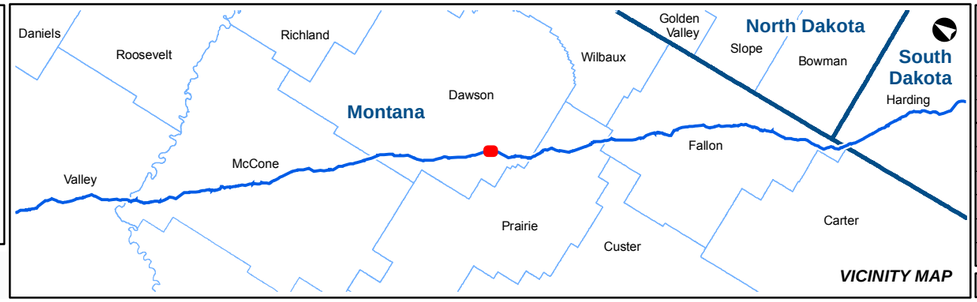

KEYSTONE XL PROJECT
MT Wetland/Waterbody Map Book
CL ROW

COUNTY:	DAWSON	**DRAWN BY:**	CW
STATE:	MT	**CHECKED BY:**	GS

REV. NO.:	REVISION	DATE
0	ISSUED FOR REVIEW	2020-05-15

DATE:	05-15-2020	**PROJECTION:**	NAD83 | UTM 13

PREPARED BY:
exp Energy Services Inc.
t: +1.713.439.3600 | f: +1.713.963.9085
1800 West Loop South, Suite 850
Houston, TX 77027
U.S.A.
www.exp.com

• BUILDINGS • EARTH & ENVIRONMENT • ENERGY •
• INDUSTRIAL • INFRASTRUCTURE • SUSTAINABILITY •

DWG:	0801-06-018	**SHEET:**	141

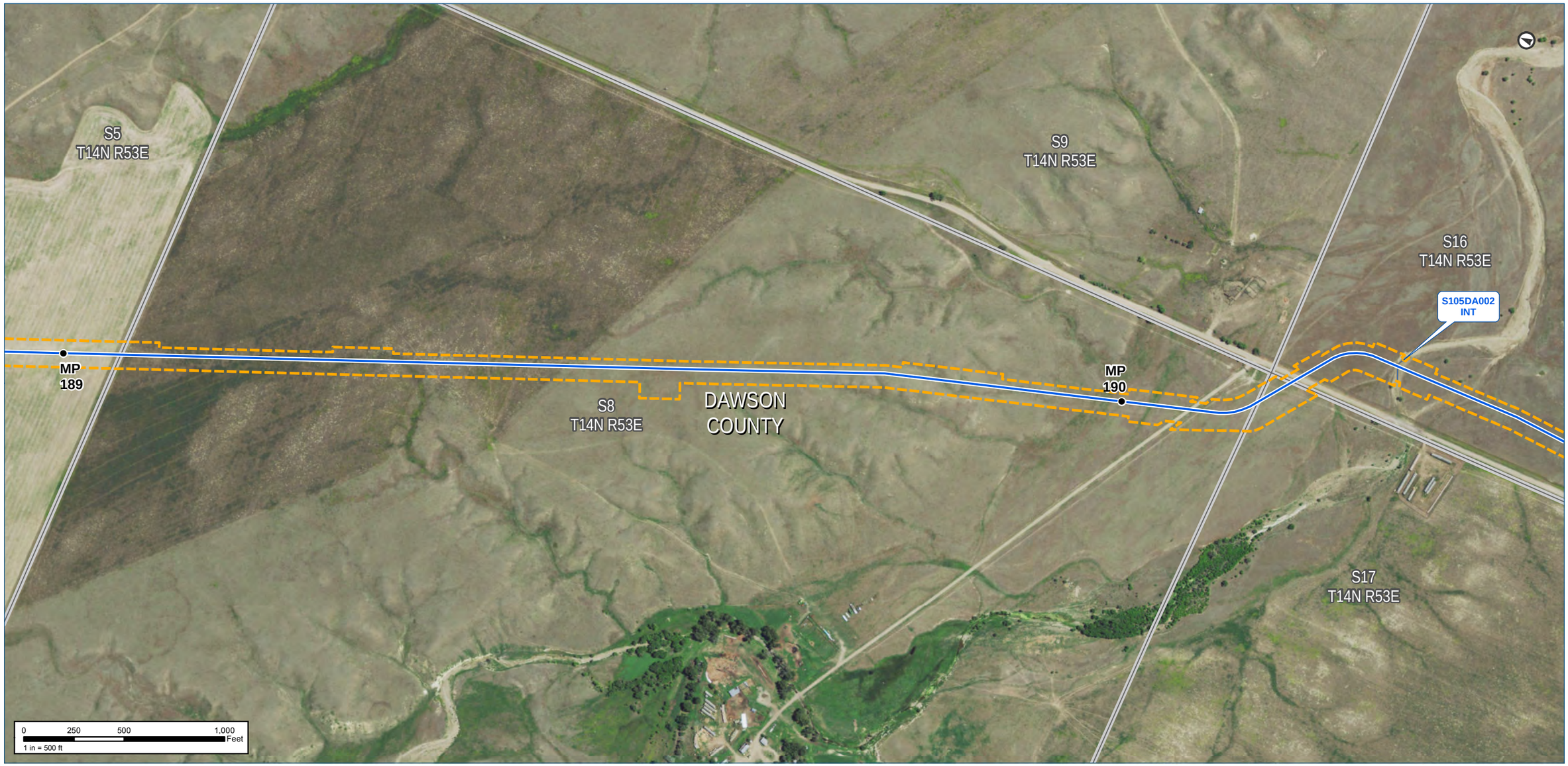

Notes:

The map legend can be found on the map book cover sheet at the front of Attachment B.

Imagery depicts field conditions for MT 2017, SD/NE 2018

Imagery source: http://www.fsa.usda.gov

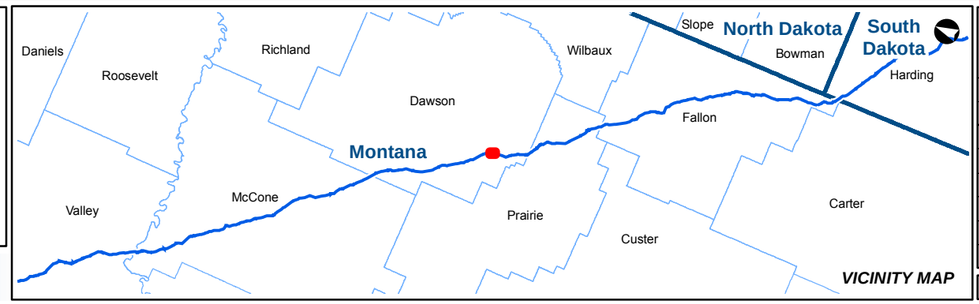

KEYSTONE XL PROJECT

MT Wetland/Waterbody Map Book
CL ROW

COUNTY:	DAWSON	***DRAWN BY:***	CW
STATE:	MT	***CHECKED BY:***	GS

REV. NO.:	***REVISION***	***DATE***
0	ISSUED FOR REVIEW	2020-05-15

DATE:	05-15-2020	***PROJECTION:***	NAD83 | UTM 13

PREPARED BY:

exp Energy Services Inc.

t: +1.713.439.3600 | f: +1.713.963.9085
1800 West Loop South, Suite 850
Houston, TX 77027
U.S.A.

www.exp.com

• BUILDINGS • EARTH & ENVIRONMENT • ENERGY •
• INDUSTRIAL • INFRASTRUCTURE • SUSTAINABILITY •

DWG:	0801-06-018	***SHEET:***	142

Keystone XL Project

S5
T14N R53E

S9
T14N R53E

S16
T14N R53E

S8
T14N R53E

S17
T14N R53E

DAWSON
COUNTY

MP
189

MP
190

S105DA002
INT

2660

2561

2600

Box

Creek

0 250 500 1,000 Feet
1 in = 500 ft

Notes:

The map legend can be found on the map book cover sheet at the front of Attachment B.

Basemap displays USGS Topographic

Imagery source: http://www.fsa.usda.gov

Keystone XL Project

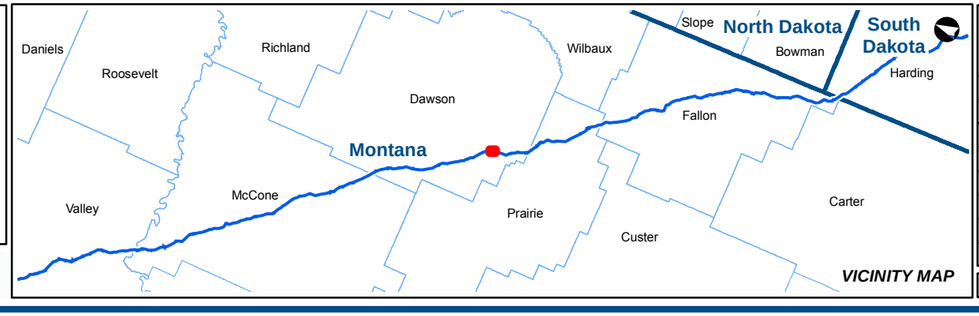

VICINITY MAP

KEYSTONE XL PROJECT

MT Wetland/Waterbody Map Book
CL ROW

COUNTY:	DAWSON	DRAWN BY:	CW
STATE:	MT	CHECKED BY:	GS

REV. NO.:	REVISION	DATE
0	ISSUED FOR REVIEW	2020-05-15

DATE:	05-15-2020	PROJECTION:	NAD83 | UTM 13

PREPARED BY:

exp Energy Services Inc.

t: +1.713.439.3600 | f: +1.713.963.9085
1800 West Loop South, Suite 850
Houston, TX 77027
U.S.A.

www.exp.com

• BUILDINGS • EARTH & ENVIRONMENT • ENERGY •
• INDUSTRIAL • INFRASTRUCTURE • SUSTAINABILITY •

DWG:	0801-06-018	SHEET:	142

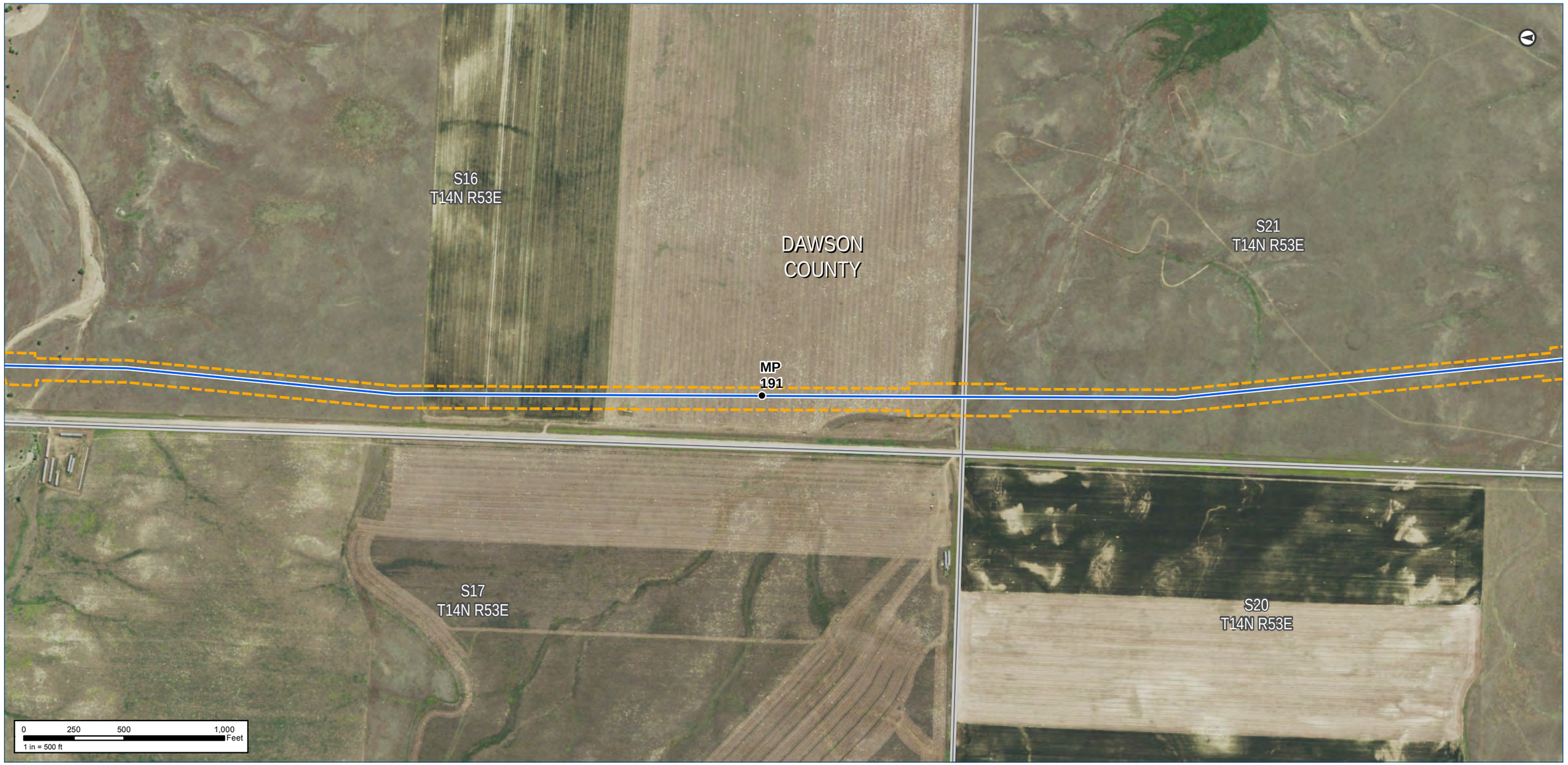

Notes:

The map legend can be found on the map book cover sheet at the front of Attachment B.

Imagery depicts field conditions for MT 2017, SD/NE 2018

Imagery source: http://www.fsa.usda.gov

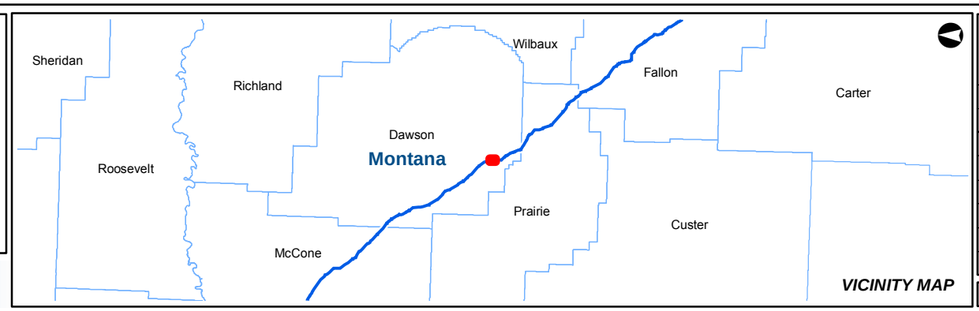

VICINITY MAP

Keystone XL Project

KEYSTONE XL PROJECT

MT Wetland/Waterbody Map Book
CL ROW

COUNTY:	DAWSON	***DRAWN BY:***	CW
STATE:	MT	***CHECKED BY:***	GS

REV. NO.:	***REVISION***	***DATE***
0	ISSUED FOR REVIEW	2020-05-15

DATE:	05-15-2020	***PROJECTION:***	NAD83 | UTM 13

PREPARED BY:

exp Energy Services Inc.

t: +1.713.439.3600 | f: +1.713.963.9085
1800 West Loop South, Suite 850
Houston, TX 77027
U.S.A.

www.exp.com

• BUILDINGS • EARTH & ENVIRONMENT • ENERGY •
• INDUSTRIAL • INFRASTRUCTURE • SUSTAINABILITY •

DWG:	0801-06-018	***SHEET:***	143

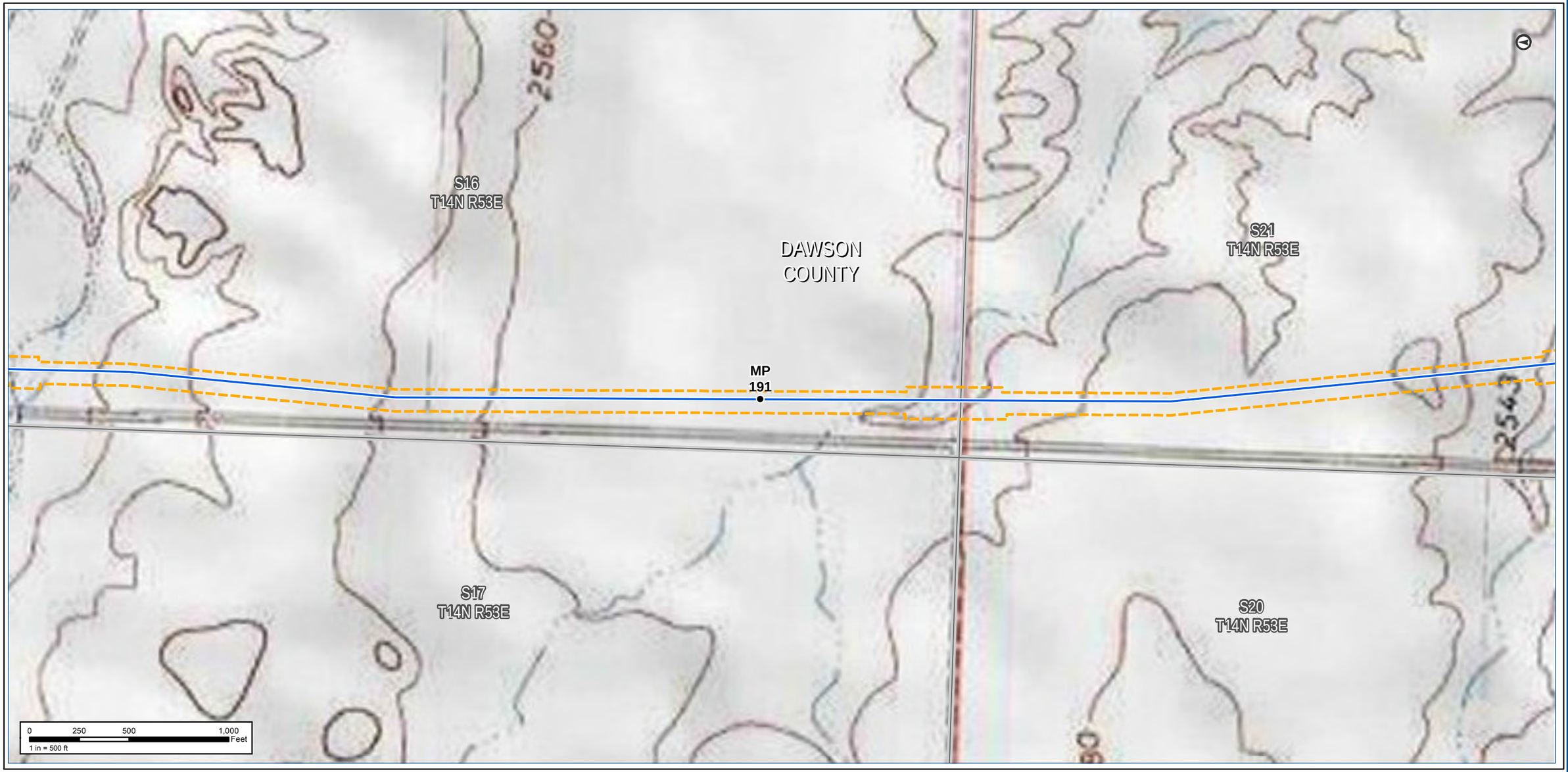

Notes:

The map legend can be found on the map book cover sheet at the front of Attachment B.

Basemap displays USGS Topographic

Imagery source: http://www.fsa.usda.gov

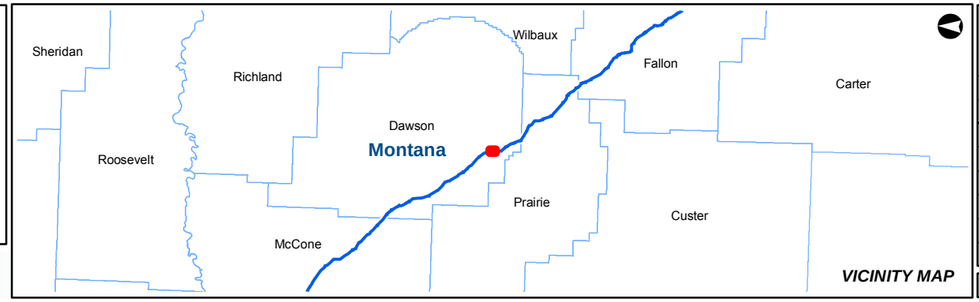

KEYSTONE XL PROJECT

MT Wetland/Waterbody Map Book
CL ROW

COUNTY:	DAWSON	***DRAWN BY:***	CW
STATE:	MT	***CHECKED BY:***	GS

REV. NO.:	***REVISION***	***DATE***
0	ISSUED FOR REVIEW	2020-05-15

DATE:	05-15-2020	***PROJECTION:***	NAD83 | UTM 13

PREPARED BY:

exp Energy Services Inc.

t: +1.713.439.3600 | f: +1.713.963.9085
1800 West Loop South, Suite 850
Houston, TX 77027
U.S.A.

www.exp.com

• BUILDINGS • EARTH & ENVIRONMENT • ENERGY •
• INDUSTRIAL • INFRASTRUCTURE • SUSTAINABILITY •

DWG:	0801-06-018	***SHEET:***	143

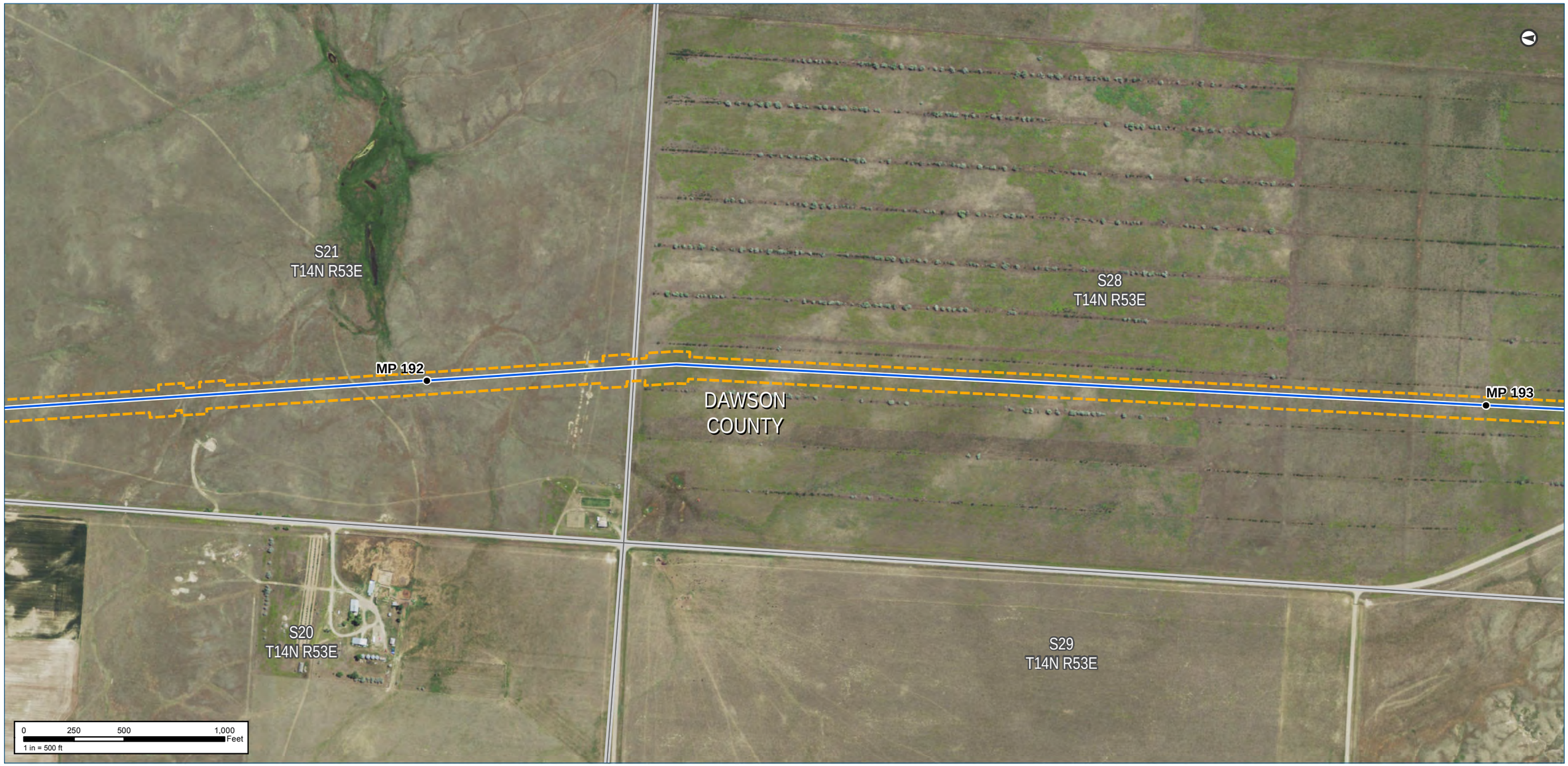

Notes:

The map legend can be found on the map book cover sheet at the front of Attachment B.

Imagery depicts field conditions for MT 2017, SD/NE 2018

Imagery source: http://www.fsa.usda.gov

Keystone XL Project

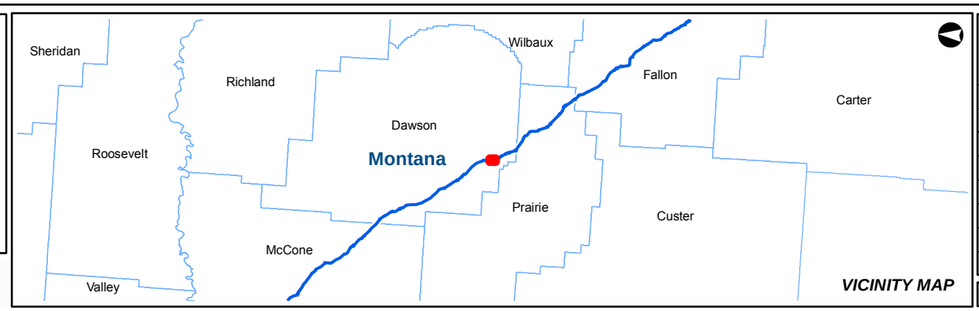

VICINITY MAP

KEYSTONE XL PROJECT

MT Wetland/Waterbody Map Book
CL ROW

COUNTY:	DAWSON	***DRAWN BY:***	CW
STATE:	MT	***CHECKED BY:***	GS

REV. NO.:	***REVISION***	***DATE***
0	ISSUED FOR REVIEW	2020-05-15

DATE:	05-15-2020	***PROJECTION:***	NAD83 | UTM 13
DWG:	0801-06-018	***SHEET:***	144

PREPARED BY:

exp Energy Services Inc.

t: +1.713.439.3600 | f: +1.713.963.9085
1800 West Loop South, Suite 850
Houston, TX 77027
U.S.A.

www.exp.com

• BUILDINGS • EARTH & ENVIRONMENT • ENERGY •
• INDUSTRIAL • INFRASTRUCTURE • SUSTAINABILITY •

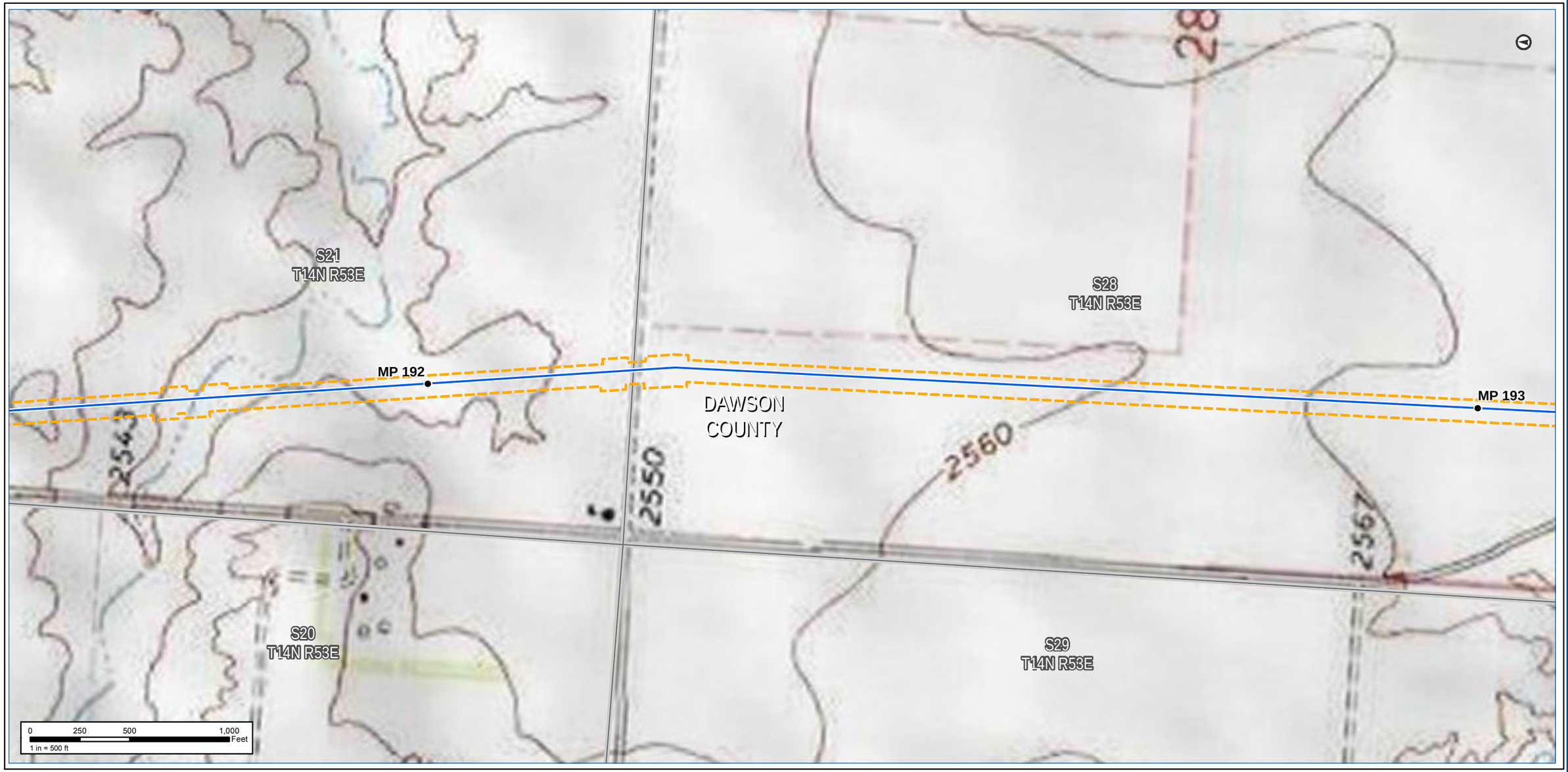

Notes:

The map legend can be found on the map book cover sheet at the front of Attachment B.

Basemap displays USGS Topographic

Imagery source: http://www.fsa.usda.gov

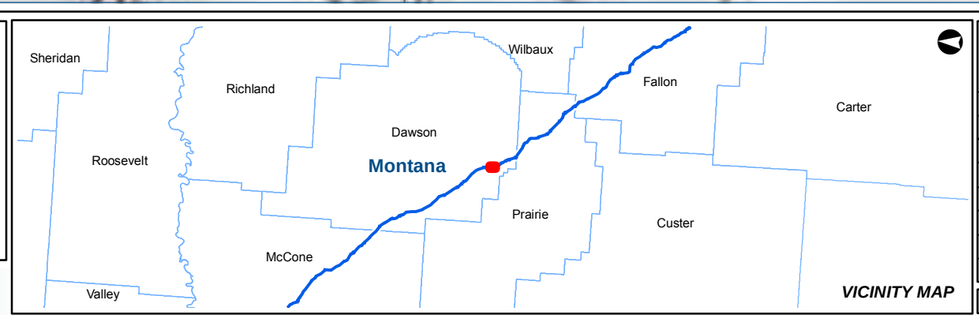

VICINITY MAP

KEYSTONE XL PROJECT

MT Wetland/Waterbody Map Book
CL ROW

COUNTY:	DAWSON	***DRAWN BY:***	CW
STATE:	MT	***CHECKED BY:***	GS

REV. NO.:	***REVISION***	***DATE***
0	ISSUED FOR REVIEW	2020-05-15

DATE:	05-15-2020	***PROJECTION:***	NAD83 | UTM 13

PREPARED BY:

exp Energy Services Inc.

t: +1.713.439.3600 | f: +1.713.963.9085
1800 West Loop South, Suite 850
Houston, TX 77027
U.S.A.

www.exp.com

• BUILDINGS • EARTH & ENVIRONMENT • ENERGY •
• INDUSTRIAL • INFRASTRUCTURE • SUSTAINABILITY •

DWG:	0801-06-018	***SHEET:***	144

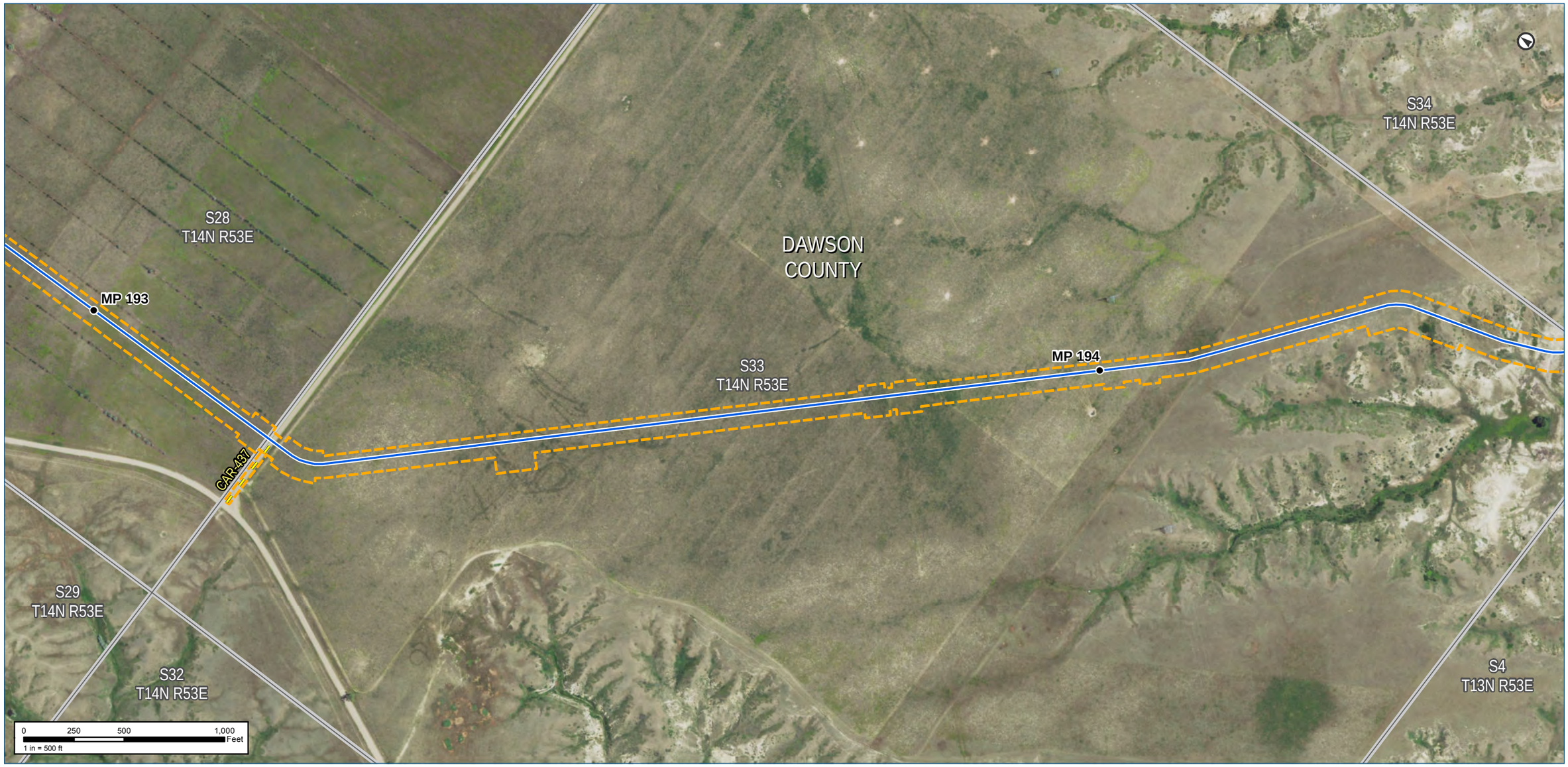

Notes:

The map legend can be found on the map book cover sheet at the front of Attachment B.

Imagery depicts field conditions for MT 2017, SD/NE 2018

Imagery source: http://www.fsa.usda.gov

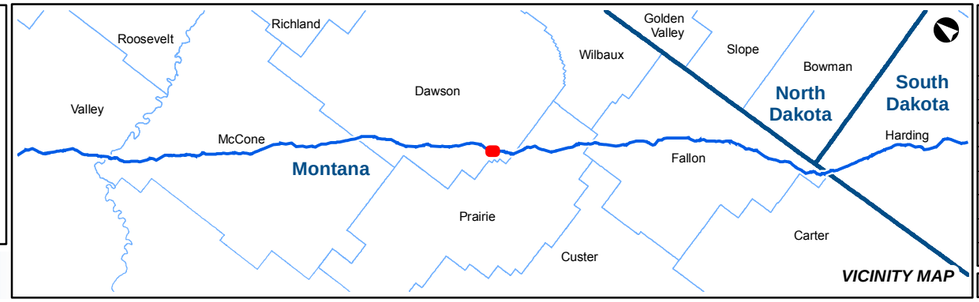

KEYSTONE XL PROJECT

MT Wetland/Waterbody Map Book
CL ROW

COUNTY:	DAWSON	***DRAWN BY:***	CW
STATE:	MT	***CHECKED BY:***	GS

REV. NO.:	***REVISION***	***DATE***
0	ISSUED FOR REVIEW	2020-05-15

DATE:	05-15-2020	***PROJECTION:***	NAD83 | UTM 13

PREPARED BY:

exp Energy Services Inc.

t: +1.713.439.3600 | f: +1.713.963.9085
1800 West Loop South, Suite 850
Houston, TX 77027
U.S.A.

www.exp.com

• BUILDINGS • EARTH & ENVIRONMENT • ENERGY •
• INDUSTRIAL • INFRASTRUCTURE • SUSTAINABILITY •

DWG:	0801-06-018	***SHEET:***	145

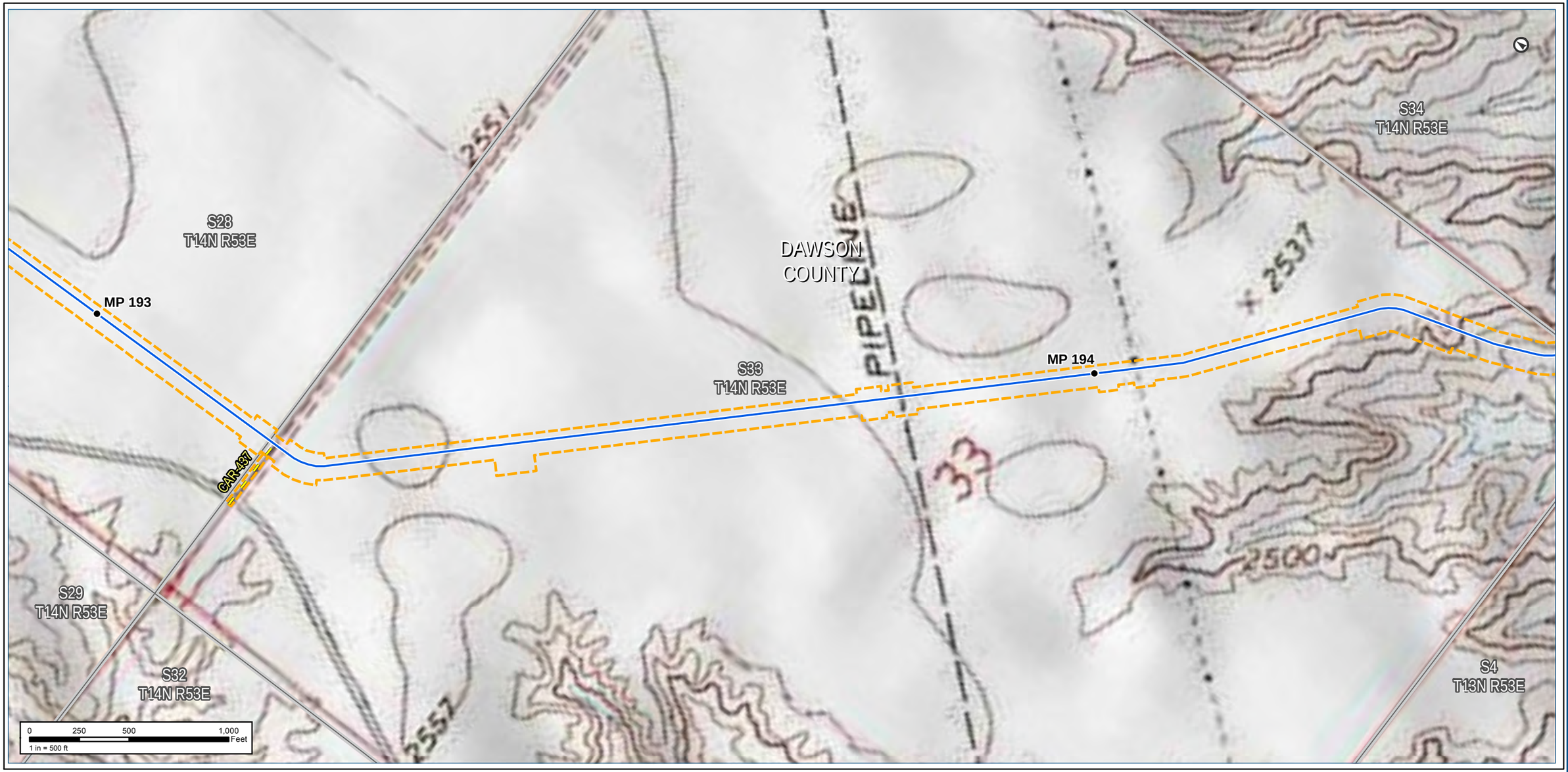

Notes:

The map legend can be found on the map book cover sheet at the front of Attachment B.

Basemap displays USGS Topographic

Imagery source: http://www.fsa.usda.gov

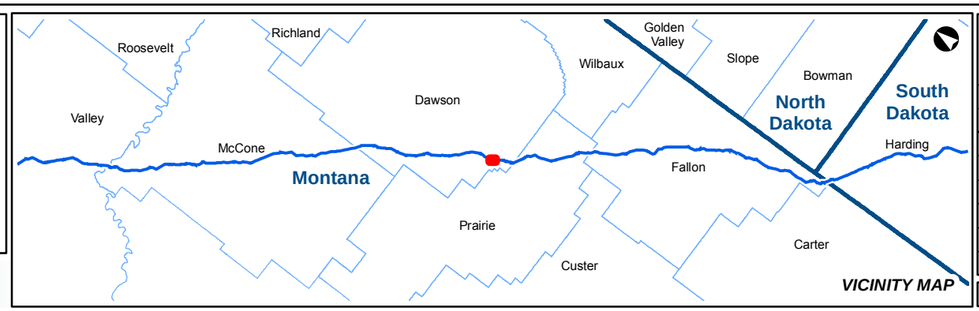

KEYSTONE XL PROJECT

MT Wetland/Waterbody Map Book
CL ROW

COUNTY:	DAWSON	***DRAWN BY:***	CW
STATE:	MT	***CHECKED BY:***	GS

REV. NO.:	***REVISION***	***DATE***
0	ISSUED FOR REVIEW	2020-05-15

DATE:	05-15-2020	***PROJECTION:***	NAD83 | UTM 13

PREPARED BY:

exp Energy Services Inc.

t: +1.713.439.3600 | f: +1.713.963.9085
1800 West Loop South, Suite 850
Houston, TX 77027
U.S.A.

www.exp.com

• BUILDINGS • EARTH & ENVIRONMENT • ENERGY •
• INDUSTRIAL • INFRASTRUCTURE • SUSTAINABILITY •

DWG:	0801-06-018	***SHEET:***	145

Notes:

The map legend can be found on the map book cover sheet at the front of Attachment B.

Imagery depicts field conditions for MT 2017, SD/NE 2018

Imagery source: http://www.fsa.usda.gov

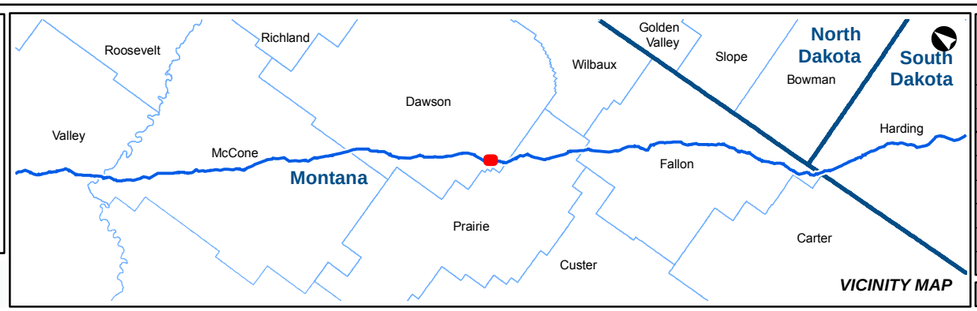

KEYSTONE XL PROJECT

MT Wetland/Waterbody Map Book
CL ROW

COUNTY:	DAWSON	***DRAWN BY:***	CW
STATE:	MT	***CHECKED BY:***	GS

REV. NO.:	***REVISION***	***DATE***
0	ISSUED FOR REVIEW	2020-05-15

DATE:	05-15-2020	***PROJECTION:***	NAD83 | UTM 13

PREPARED BY:

exp Energy Services Inc.

t: +1.713.439.3600 | f: +1.713.963.9085
1800 West Loop South, Suite 850
Houston, TX 77027
U.S.A.

www.exp.com

• BUILDINGS • EARTH & ENVIRONMENT • ENERGY •
• INDUSTRIAL • INFRASTRUCTURE • SUSTAINABILITY •

DWG:	0801-06-018	***SHEET:***	146

Notes:

The map legend can be found on the map book cover sheet at the front of Attachment B.

Basemap displays USGS Topographic

Imagery source: http://www.fsa.usda.gov

Keystone XL Project

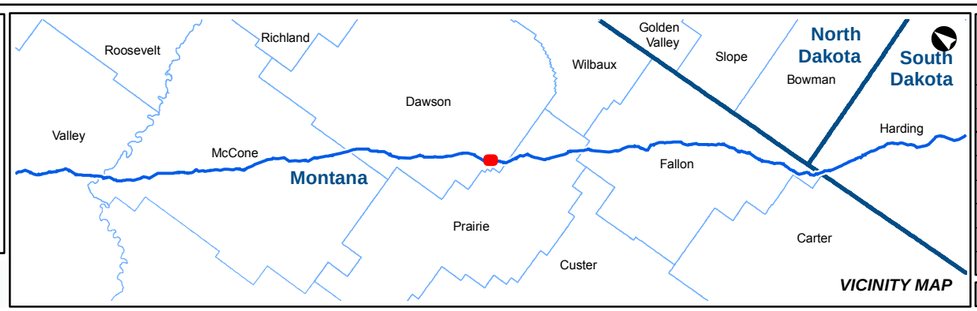

KEYSTONE XL PROJECT

MT Wetland/Waterbody Map Book
CL ROW

COUNTY:	DAWSON	***DRAWN BY:***	CW
STATE:	MT	***CHECKED BY:***	GS

REV. NO.:	***REVISION***	***DATE***
0	ISSUED FOR REVIEW	2020-05-15

DATE:	05-15-2020	***PROJECTION:***	NAD83 | UTM 13

PREPARED BY:

exp Energy Services Inc.

t: +1.713.439.3600 | f: +1.713.963.9085
1800 West Loop South, Suite 850
Houston, TX 77027
U.S.A.

www.exp.com

• BUILDINGS • EARTH & ENVIRONMENT • ENERGY •
• INDUSTRIAL • INFRASTRUCTURE • SUSTAINABILITY •

DWG:	0801-06-018	***SHEET:***	146

Notes:

The map legend can be found on the map book cover sheet at the front of Attachment B.

Imagery depicts field conditions for MT 2017, SD/NE 2018

Imagery source: http://www.fsa.usda.gov

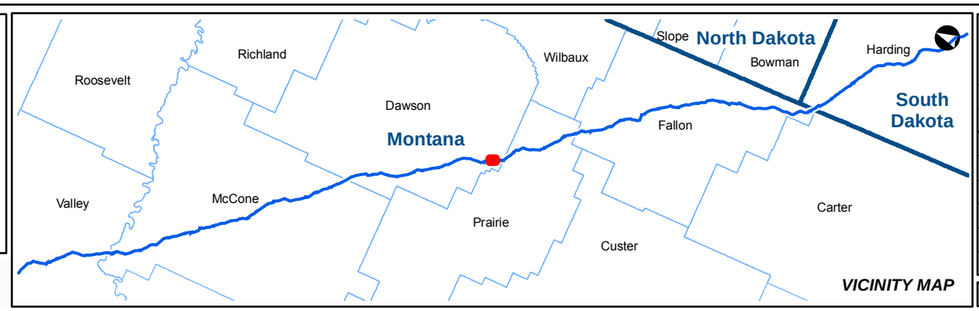

KEYSTONE XL PROJECT

MT Wetland/Waterbody Map Book
CL ROW

COUNTY:	DAWSON	**DRAWN BY:**	CW
STATE:	MT	**CHECKED BY:**	GS

REV. NO.:	REVISION	DATE
0	ISSUED FOR REVIEW	2020-05-15

DATE:	05-15-2020	**PROJECTION:**	NAD83 | UTM 13

PREPARED BY:

exp Energy Services Inc.

t: +1.713.439.3600 | f: +1.713.963.9085
1800 West Loop South, Suite 850
Houston, TX 77027
U.S.A.

www.exp.com

• BUILDINGS • EARTH & ENVIRONMENT • ENERGY •
• INDUSTRIAL • INFRASTRUCTURE • SUSTAINABILITY •

DWG:	0801-06-018	**SHEET:**	147

S2
T13N R53E

S3
T13N R53E

S10
T13N R53E

S11
T13N R53E

S14
T13N R53E

S15
T13N R53E

DAWSON
COUNTY

CAR-226

MP 196

MP 197

Yale Rd

2209

2180

2300

0 250 500 1,000 Feet
1 in = 500 ft

Notes:

The map legend can be found on the map book cover sheet at the front of Attachment B.

Basemap displays USGS Topographic

Imagery source: http://www.fsa.usda.gov

Keystone XL Project

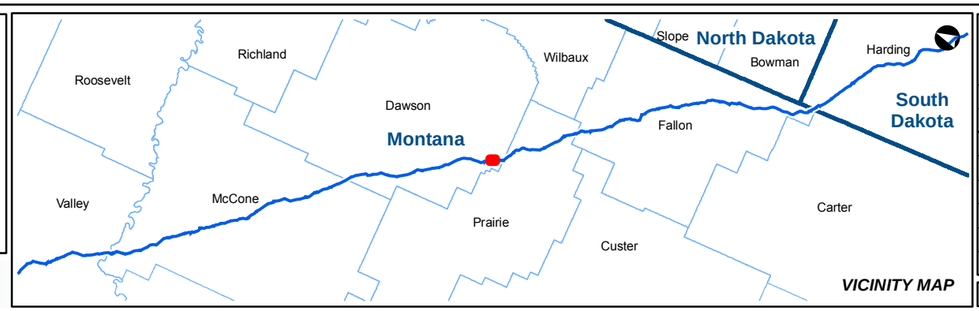

VICINITY MAP

KEYSTONE XL PROJECT
MT Wetland/Waterbody Map Book
CL ROW

COUNTY:	DAWSON	DRAWN BY:	CW
STATE:	MT	CHECKED BY:	GS

REV. NO.:	REVISION	DATE
0	ISSUED FOR REVIEW	2020-05-15

DATE:	05-15-2020	PROJECTION:	NAD83 | UTM 13

PREPARED BY:
exp Energy Services Inc.
t: +1.713.439.3600 | f: +1.713.963.9085
1800 West Loop South, Suite 850
Houston, TX 77027
U.S.A.
www.exp.com

• BUILDINGS • EARTH & ENVIRONMENT • ENERGY •
• INDUSTRIAL • INFRASTRUCTURE • SUSTAINABILITY •

DWG:	0801-06-018	SHEET:	147

Notes:

The map legend can be found on the map book cover sheet at the front of Attachment B.

Imagery depicts field conditions for MT 2017, SD/NE 2018

Imagery source: http://www.fsa.usda.gov

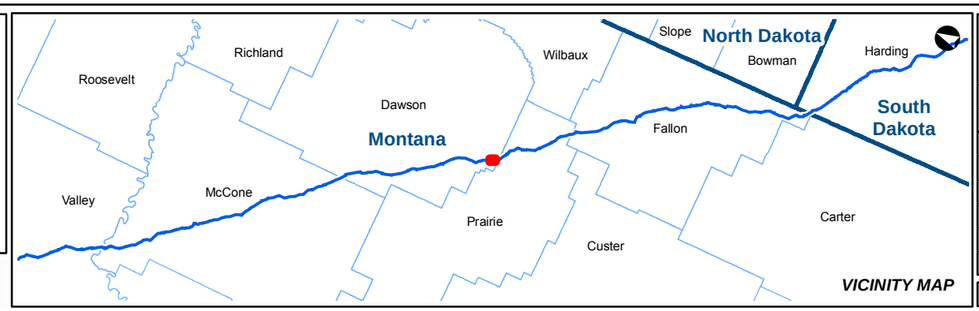

KEYSTONE XL PROJECT

MT Wetland/Waterbody Map Book
CL ROW

COUNTY:	DAWSON	***DRAWN BY:***	CW
STATE:	MT	***CHECKED BY:***	GS

REV. NO.:	***REVISION***	***DATE***
0	ISSUED FOR REVIEW	2020-05-15

DATE:	05-15-2020	***PROJECTION:***	NAD83 | UTM 13

PREPARED BY:

exp Energy Services Inc.

t: +1.713.439.3600 | f: +1.713.963.9085
1800 West Loop South, Suite 850
Houston, TX 77027
U.S.A.

www.exp.com

• BUILDINGS • EARTH & ENVIRONMENT • ENERGY •
• INDUSTRIAL • INFRASTRUCTURE • SUSTAINABILITY •

DWG:	0801-06-018	***SHEET:***	148

S11
T13N R53E

S14
T13N R53E

S24
T13N R53E

S23
T13N R53E

S15

S105DA003
EPH

S1023620DA002
EPH

S23DA002
PER

S23DA001
PER

W_UTM13_06628
PEM

MP
197

MP 198

VAR-10

CAR-292

CAR-128

CAR-127

PY-07 SITE 4

DAWSON
COUNTY

0 250 500 1,000 Feet
1 in = 500 ft

Notes:

The map legend can be found on the map book cover sheet at the front of Attachment B.

Basemap displays USGS Topographic

Imagery source: http://www.fsa.usda.gov

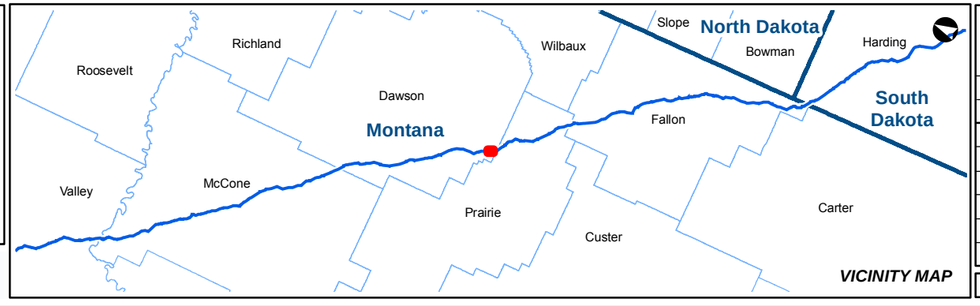

VICINITY MAP

Keystone XL Project

KEYSTONE XL PROJECT

MT Wetland/Waterbody Map Book
CL ROW

COUNTY:	DAWSON	**DRAWN BY:**	CW
STATE:	MT	**CHECKED BY:**	GS

REV. NO.:	REVISION	DATE
0	ISSUED FOR REVIEW	2020-05-15

DATE:	05-15-2020	**PROJECTION:**	NAD83 | UTM 13

PREPARED BY:

exp Energy Services Inc.

t: +1.713.439.3600 | f: +1.713.963.9085
1800 West Loop South, Suite 850
Houston, TX 77027
U.S.A.

www.exp.com

• BUILDINGS • EARTH & ENVIRONMENT • ENERGY •
• INDUSTRIAL • INFRASTRUCTURE • SUSTAINABILITY •

DWG:	0801-06-018	**SHEET:**	148

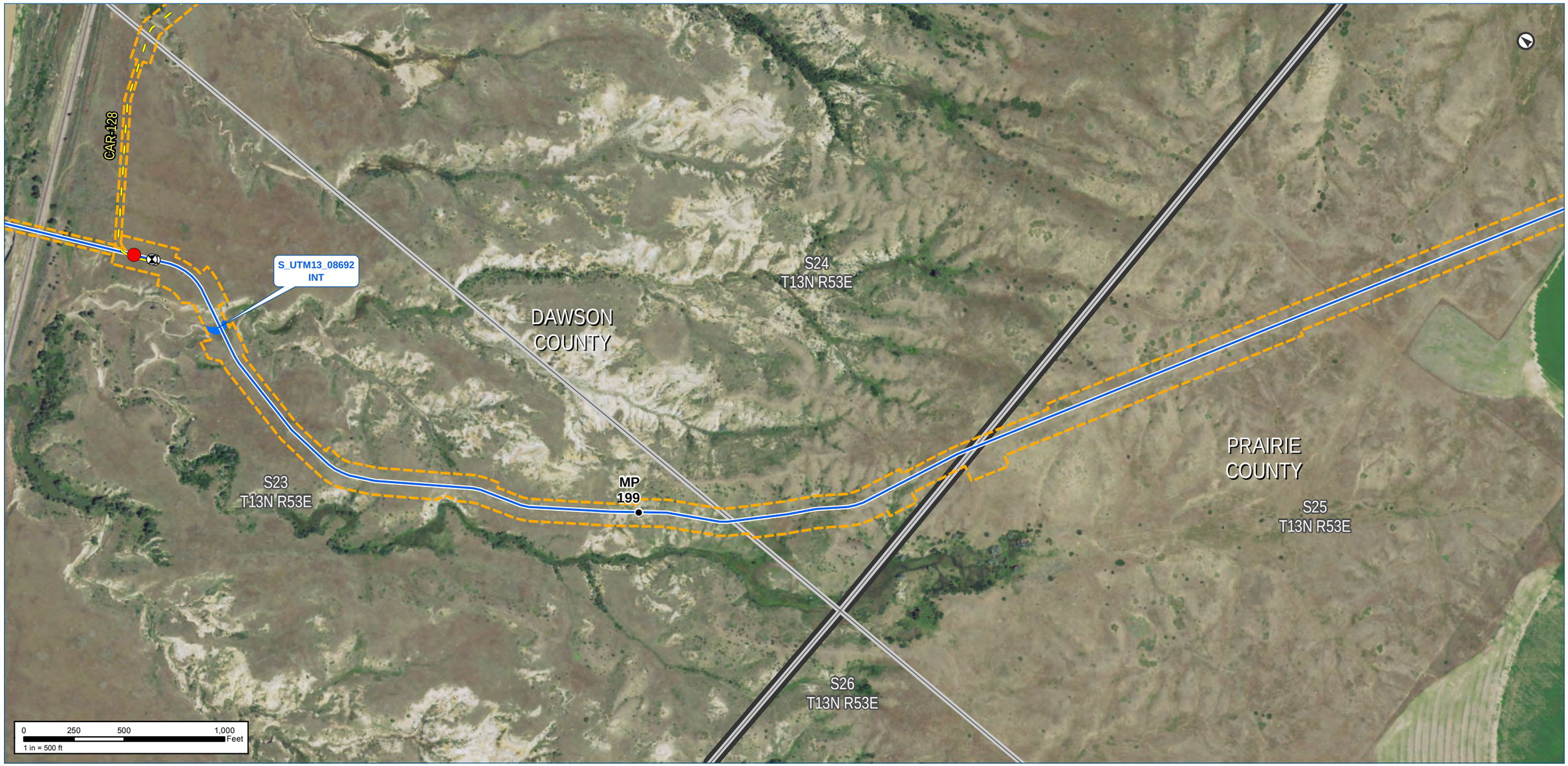

Notes:

The map legend can be found on the map book cover sheet at the front of Attachment B.

Imagery depicts field conditions for MT 2017, SD/NE 2018

Imagery source: http://www.fsa.usda.gov

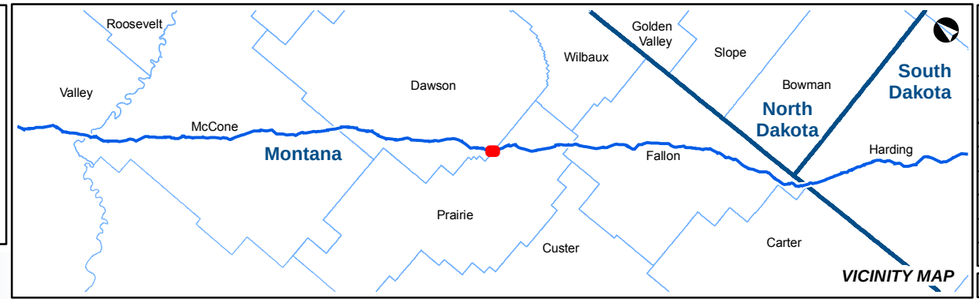

KEYSTONE XL PROJECT

MT Wetland/Waterbody Map Book
CL ROW

COUNTY:	DAWSON & PRAIRIE	***DRAWN BY:***	CW
STATE:	MT	***CHECKED BY:***	GS

REV. NO.:	***REVISION***	***DATE***
0	ISSUED FOR REVIEW	2020-05-15

DATE:	05-15-2020	***PROJECTION:***	NAD83 | UTM 13

PREPARED BY:

exp Energy Services Inc.

t: +1.713.439.3600 | f: +1.713.963.9085
1800 West Loop South, Suite 850
Houston, TX 77027
U.S.A.

www.exp.com

• BUILDINGS • EARTH & ENVIRONMENT • ENERGY •
• INDUSTRIAL • INFRASTRUCTURE • SUSTAINABILITY •

DWG:	0801-06-018	***SHEET:***	149

Notes:

The map legend can be found on the map book cover sheet at the front of Attachment B.

Basemap displays USGS Topographic

Imagery source: http://www.fsa.usda.gov

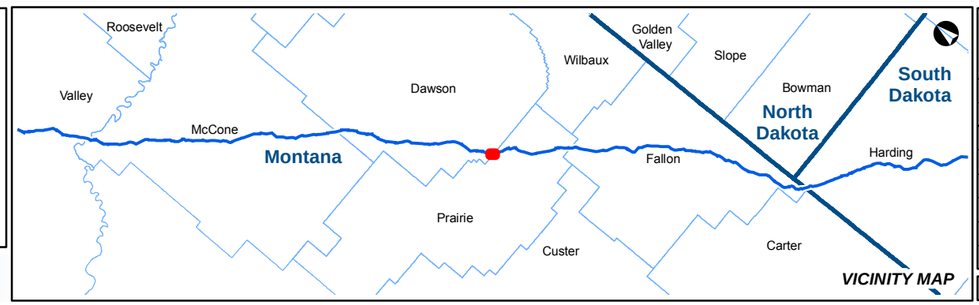

KEYSTONE XL PROJECT

MT Wetland/Waterbody Map Book

CL ROW

COUNTY:	DAWSON & PRAIRIE	***DRAWN BY:***	CW
STATE:	MT	***CHECKED BY:***	GS

REV. NO.:	***REVISION***	***DATE***
0	ISSUED FOR REVIEW	2020-05-15

DATE:	05-15-2020	***PROJECTION:***	NAD83 | UTM 13

PREPARED BY:

exp Energy Services Inc.

t: +1.713.439.3600 | f: +1.713.963.9085
1800 West Loop South, Suite 850
Houston, TX 77027
U.S.A.

www.exp.com

• BUILDINGS • EARTH & ENVIRONMENT • ENERGY •
• INDUSTRIAL • INFRASTRUCTURE • SUSTAINABILITY •

DWG:	0801-06-018	***SHEET:***	149

Notes:

The map legend can be found on the map book cover sheet at the front of Attachment B.

Imagery depicts field conditions for MT 2017, SD/NE 2018

Imagery source: http://www.fsa.usda.gov

Keystone XL Project

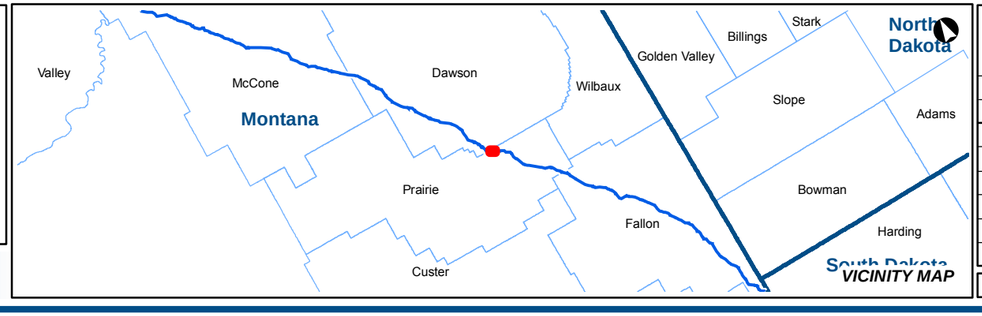

VICINITY MAP

KEYSTONE XL PROJECT

MT Wetland/Waterbody Map Book
CL ROW

COUNTY:	DAWSON & PRAIRIE	***DRAWN BY:***	CW
STATE:	MT	***CHECKED BY:***	GS

REV. NO.:	***REVISION***	***DATE***
0	ISSUED FOR REVIEW	2020-05-15

DATE:	05-15-2020	***PROJECTION:***	NAD83 | UTM 13

PREPARED BY:

exp Energy Services Inc.

t: +1.713.439.3600 | f: +1.713.963.9085
1800 West Loop South, Suite 850
Houston, TX 77027
U.S.A.

www.exp.com

• BUILDINGS • EARTH & ENVIRONMENT • ENERGY •
• INDUSTRIAL • INFRASTRUCTURE • SUSTAINABILITY •

DWG:	0801-06-018	***SHEET:***	150

DAWSON COUNTY
PRAIRIE COUNTY
MP 200
MP 201
S25 T13N R53E
S30 T13N R54E
S31 T13N R54E
2450
2500
2505
30
25
0 250 500 1,000 Feet
1 in = 500 ft

Notes:

The map legend can be found on the map book cover sheet at the front of Attachment B.

Basemap displays USGS Topographic

Imagery source: http://www.fsa.usda.gov

Keystone XL Project

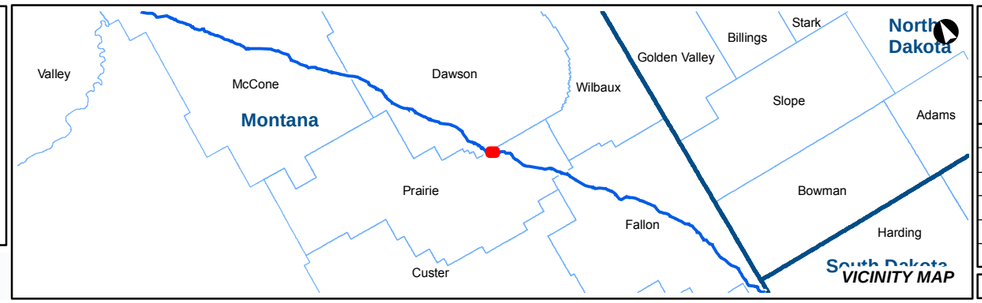

KEYSTONE XL PROJECT
MT Wetland/Waterbody Map Book
CL ROW

COUNTY:	DAWSON & PRAIRIE	DRAWN BY:	CW
STATE:	MT	CHECKED BY:	GS

REV. NO.:	REVISION	DATE
0	ISSUED FOR REVIEW	2020-05-15

DATE:	05-15-2020	PROJECTION:	NAD83 | UTM 13

PREPARED BY:
exp Energy Services Inc.
t: +1.713.439.3600 | f: +1.713.963.9085
1800 West Loop South, Suite 850
Houston, TX 77027
U.S.A.
www.exp.com

• BUILDINGS • EARTH & ENVIRONMENT • ENERGY •
• INDUSTRIAL • INFRASTRUCTURE • SUSTAINABILITY •

DWG:	0801-06-018	SHEET:	150

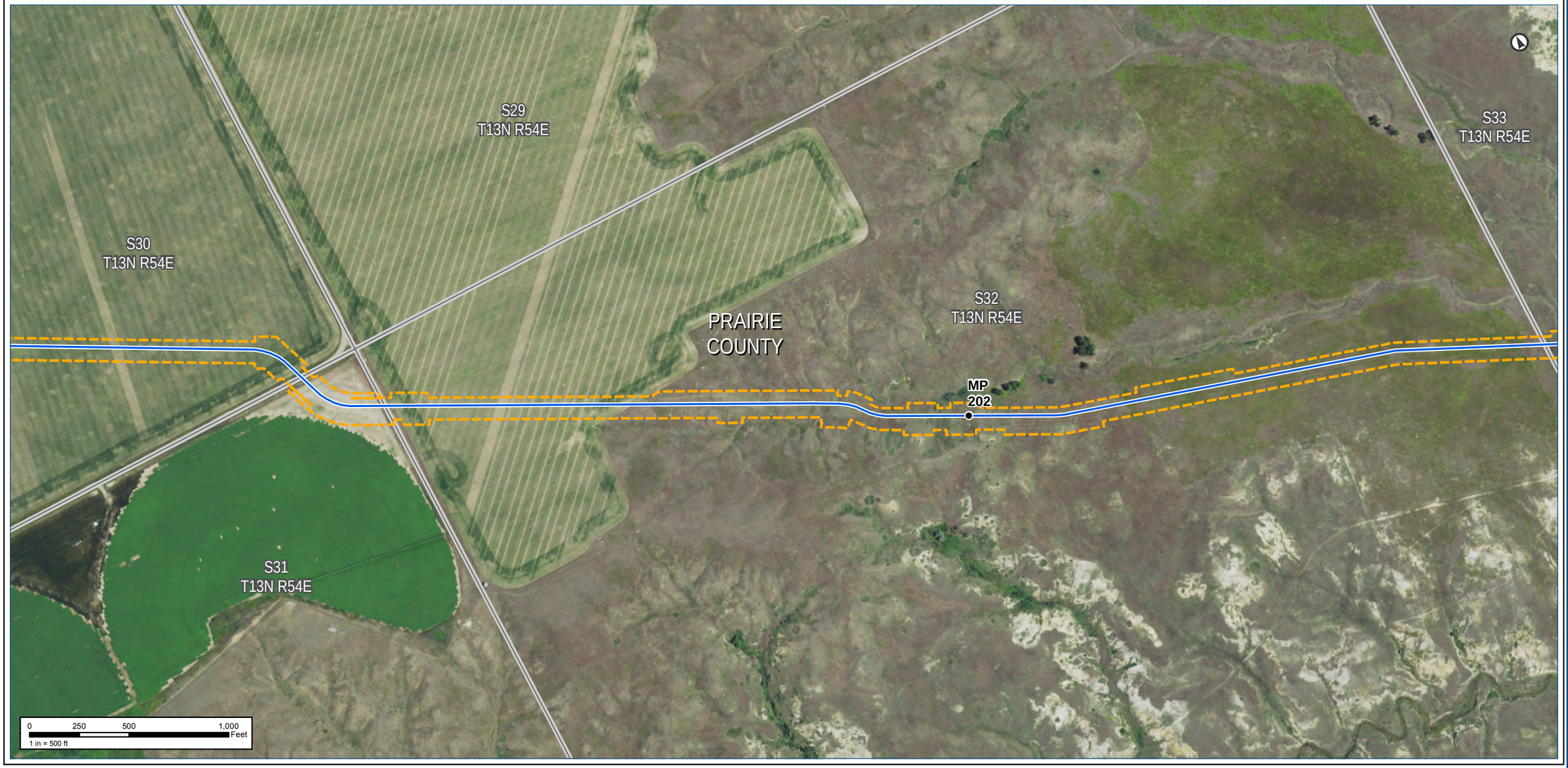

Notes:

The map legend can be found on the map book cover sheet at the front of Attachment B.

Imagery depicts field conditions for MT 2017, SD/NE 2018

Imagery source: http://www.fsa.usda.gov

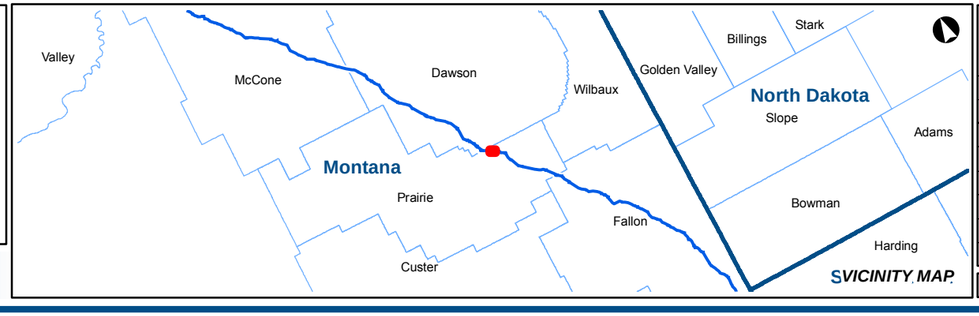

KEYSTONE XL PROJECT

MT Wetland/Waterbody Map Book
CL ROW

COUNTY:	PRAIRIE	***DRAWN BY:***	CW
STATE:	MT	***CHECKED BY:***	GS

REV. NO.:	***REVISION***	***DATE***
0	ISSUED FOR REVIEW	2020-05-15

DATE:	05-15-2020	***PROJECTION:***	NAD83 | UTM 13

PREPARED BY:

exp Energy Services Inc.

t: +1.713.439.3600 | f: +1.713.963.9085
1800 West Loop South, Suite 850
Houston, TX 77027
U.S.A.

www.exp.com

• BUILDINGS • EARTH & ENVIRONMENT • ENERGY •
• INDUSTRIAL • INFRASTRUCTURE • SUSTAINABILITY •

DWG:	0801-06-018	***SHEET:***	151

S29
T13N R54E

S33
T13N R54E

S30
T13N R54E

PRAIRIE
COUNTY

S32
T13N R54E

MP
202

S31
T13N R54E

0 250 500 1,000 Feet
1 in = 500 ft

Notes:

The map legend can be found on the map book cover sheet at the front of Attachment B.

Basemap displays USGS Topographic

Imagery source: http://www.fsa.usda.gov

Keystone XL Project

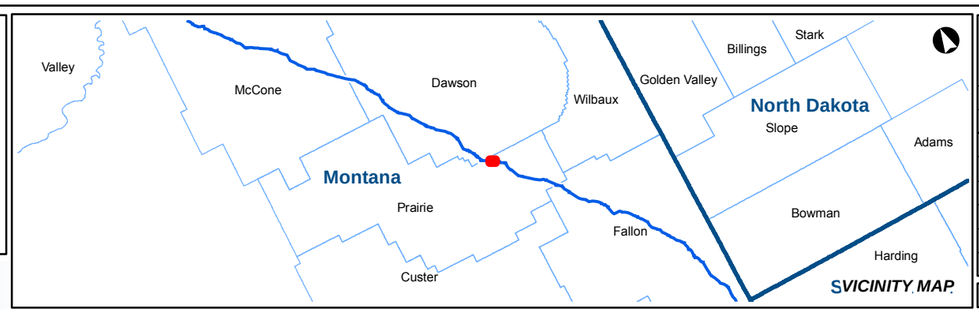

SVICINITY MAP

KEYSTONE XL PROJECT
MT Wetland/Waterbody Map Book
CL ROW

COUNTY:	PRAIRIE	DRAWN BY:	CW
STATE:	MT	CHECKED BY:	GS

REV. NO.:	REVISION	DATE
0	ISSUED FOR REVIEW	2020-05-15

DATE: 05-15-2020 | PROJECTION: NAD83 | UTM 13

PREPARED BY:
exp Energy Services Inc.
t: +1.713.439.3600 | f: +1.713.963.9085
1800 West Loop South, Suite 850
Houston, TX 77027
U.S.A.
www.exp.com

• BUILDINGS • EARTH & ENVIRONMENT • ENERGY •
• INDUSTRIAL • INFRASTRUCTURE • SUSTAINABILITY •

DWG: 0801-06-018 | SHEET: 151

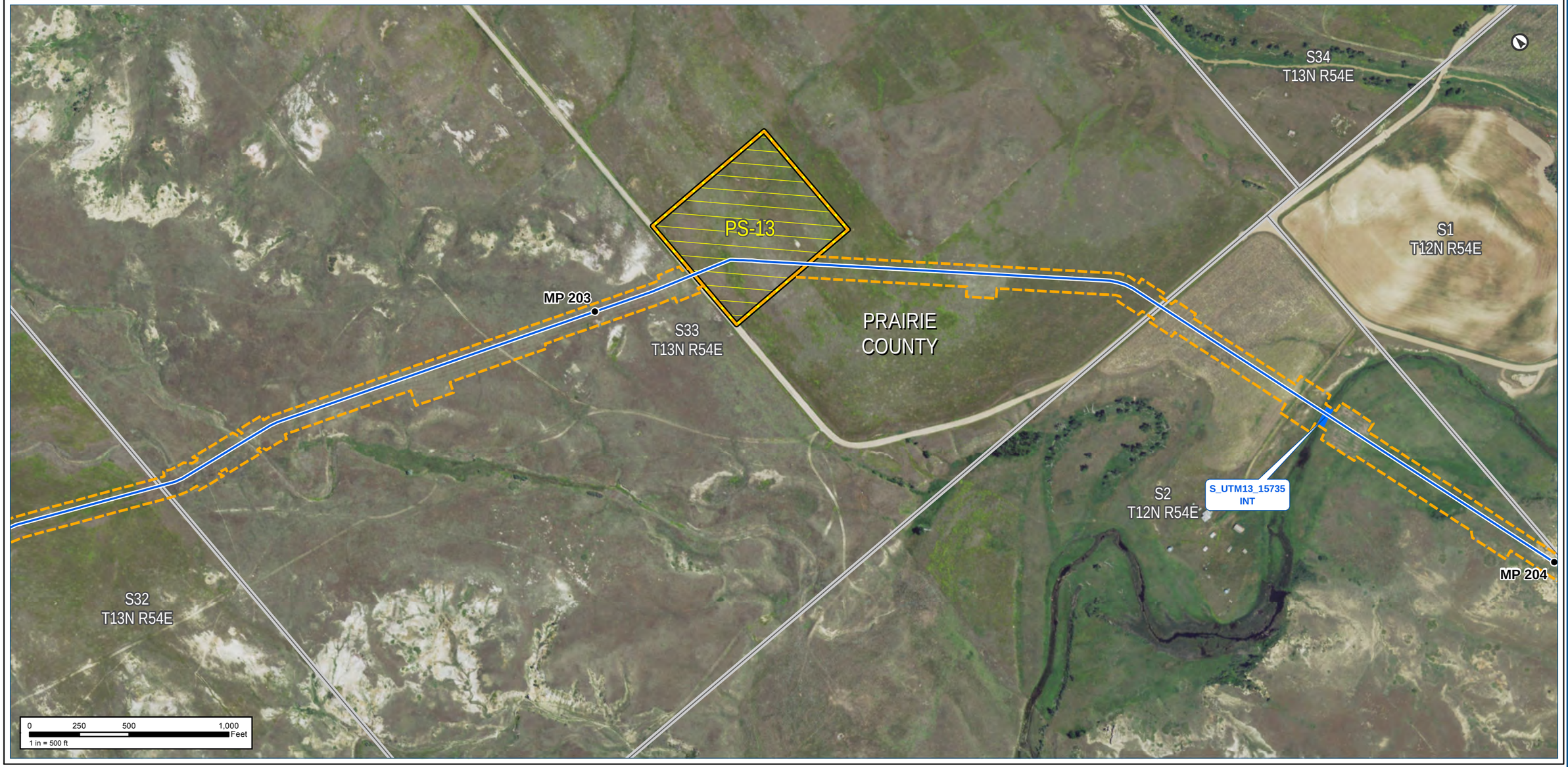

Notes:

The map legend can be found on the map book cover sheet at the front of Attachment B.

Imagery depicts field conditions for MT 2017, SD/NE 2018

Imagery source: http://www.fsa.usda.gov

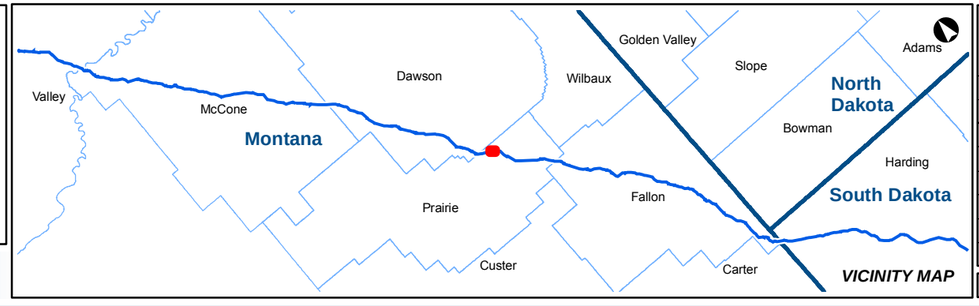

KEYSTONE XL PROJECT

MT Wetland/Waterbody Map Book
CL ROW

COUNTY:	PRAIRIE	**DRAWN BY:**	CW
STATE:	MT	**CHECKED BY:**	GS

REV. NO.:	REVISION	DATE
0	ISSUED FOR REVIEW	2020-05-15

DATE:	05-15-2020	**PROJECTION:**	NAD83 | UTM 13

PREPARED BY:

exp Energy Services Inc.

t: +1.713.439.3600 | f: +1.713.963.9085
1800 West Loop South, Suite 850
Houston, TX 77027
U.S.A.

www.exp.com

• BUILDINGS • EARTH & ENVIRONMENT • ENERGY •
• INDUSTRIAL • INFRASTRUCTURE • SUSTAINABILITY •

DWG:	0801-06-018	**SHEET:**	152

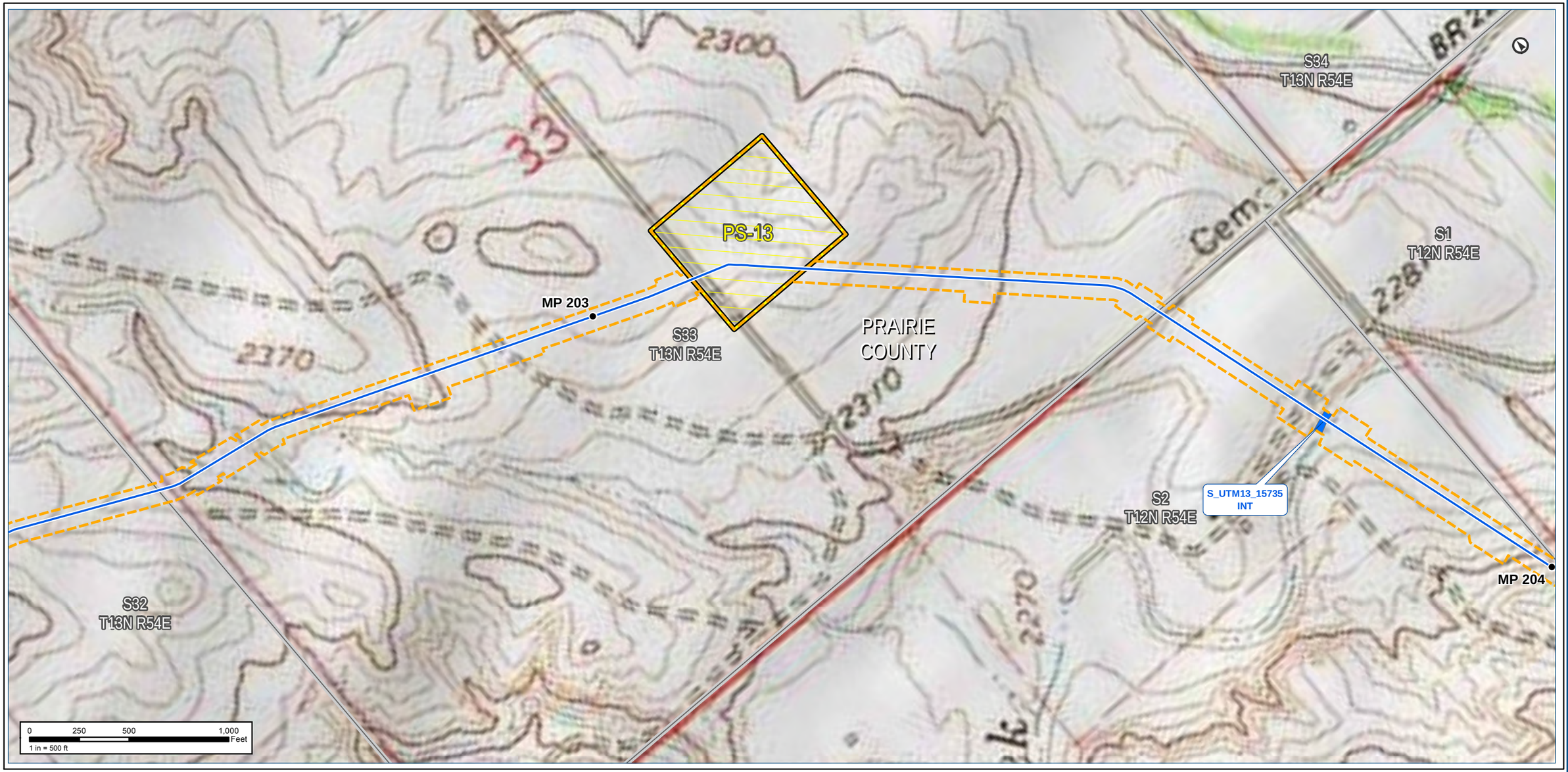

Notes:

The map legend can be found on the map book cover sheet at the front of Attachment B.

Basemap displays USGS Topographic

Imagery source: http://www.fsa.usda.gov

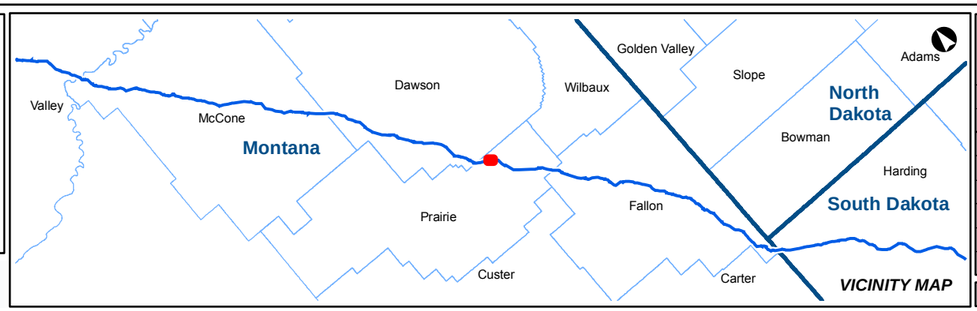

KEYSTONE XL PROJECT
MT Wetland/Waterbody Map Book
CL ROW

COUNTY:	PRAIRIE	DRAWN BY:	CW
STATE:	MT	CHECKED BY:	GS

REV. NO.:	REVISION	DATE
0	ISSUED FOR REVIEW	2020-05-15

DATE:	05-15-2020	PROJECTION:	NAD83 | UTM 13

PREPARED BY:
exp Energy Services Inc.
t: +1.713.439.3600 | f: +1.713.963.9085
1800 West Loop South, Suite 850
Houston, TX 77027
U.S.A.
www.exp.com

• BUILDINGS • EARTH & ENVIRONMENT • ENERGY •
• INDUSTRIAL • INFRASTRUCTURE • SUSTAINABILITY •

DWG:	0801-06-018	SHEET:	152

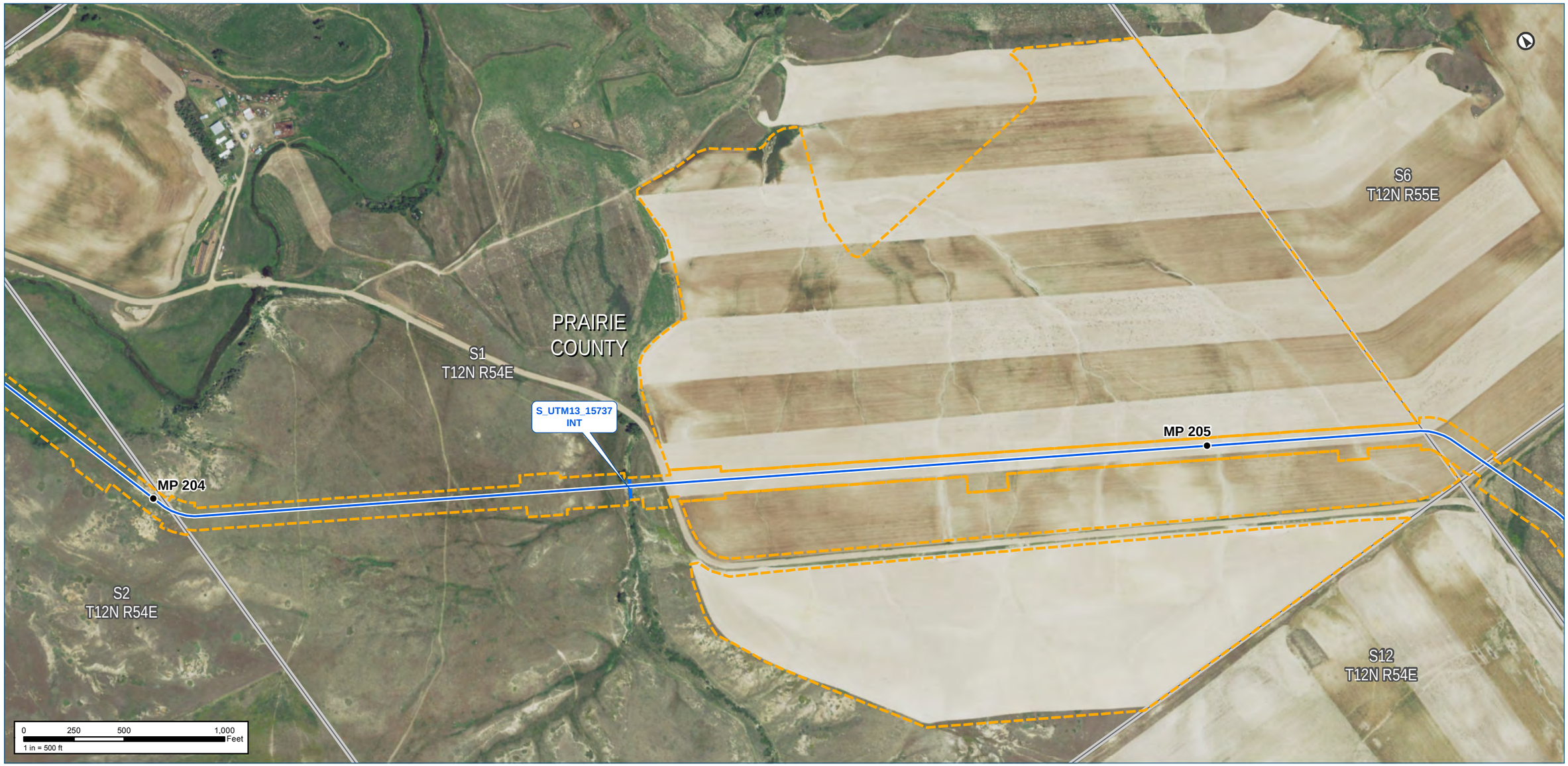

Notes:

The map legend can be found on the map book cover sheet at the front of Attachment B.

Imagery depicts field conditions for MT 2017, SD/NE 2018

Imagery source: http://www.fsa.usda.gov

Keystone XL Project

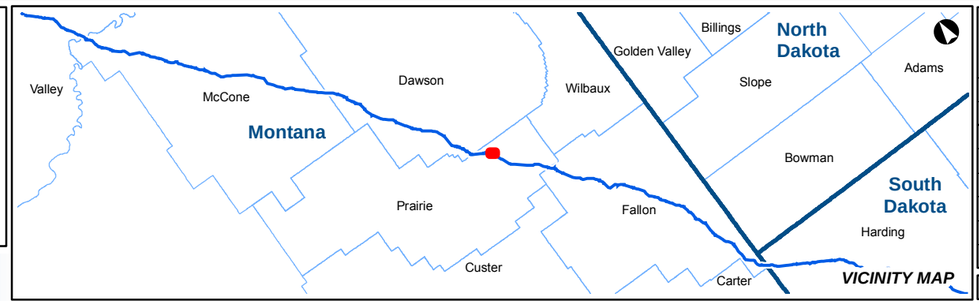

KEYSTONE XL PROJECT

MT Wetland/Waterbody Map Book
CL ROW

COUNTY:	PRAIRIE	***DRAWN BY:***	CW
STATE:	MT	***CHECKED BY:***	GS

REV. NO.:	***REVISION***	***DATE***
0	ISSUED FOR REVIEW	2020-05-15

DATE:	05-15-2020	***PROJECTION:***	NAD83 | UTM 13

PREPARED BY:

exp Energy Services Inc.

t: +1.713.439.3600 | f: +1.713.963.9085
1800 West Loop South, Suite 850
Houston, TX 77027
U.S.A.

www.exp.com

• BUILDINGS • EARTH & ENVIRONMENT • ENERGY •
• INDUSTRIAL • INFRASTRUCTURE • SUSTAINABILITY •

DWG:	0801-06-018	***SHEET:***	153

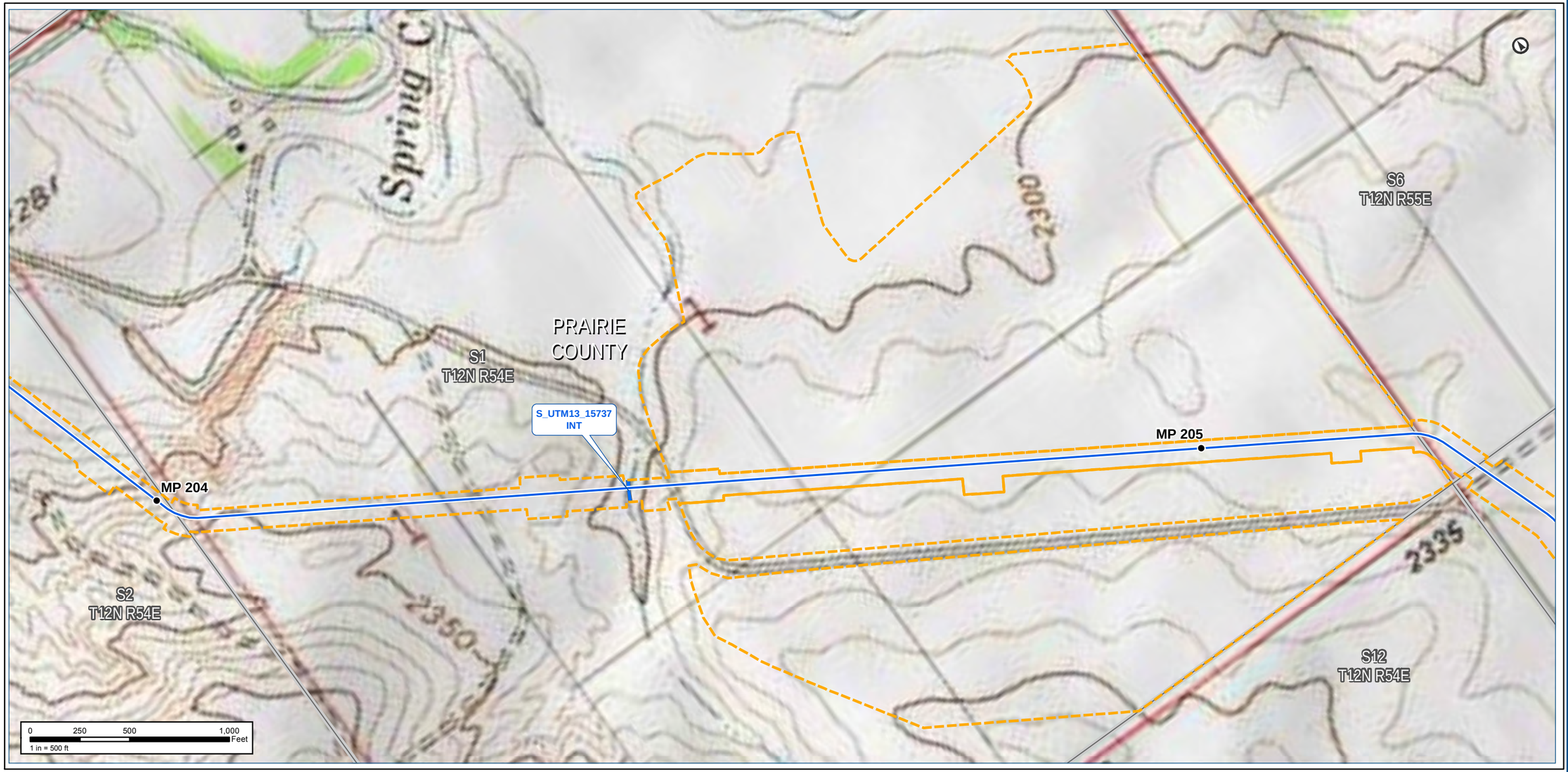

Notes:

The map legend can be found on the map book cover sheet at the front of Attachment B.

Basemap displays USGS Topographic

Imagery source: http://www.fsa.usda.gov

Keystone XL Project

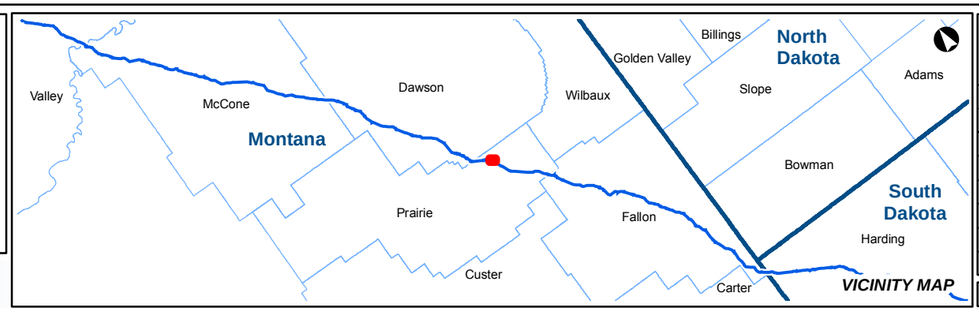

KEYSTONE XL PROJECT

MT Wetland/Waterbody Map Book
CL ROW

COUNTY:	PRAIRIE	***DRAWN BY:***	CW
STATE:	MT	***CHECKED BY:***	GS

REV. NO.:	***REVISION***	***DATE***
0	ISSUED FOR REVIEW	2020-05-15

DATE:	05-15-2020	***PROJECTION:***	NAD83 | UTM 13

PREPARED BY:

exp Energy Services Inc.

t: +1.713.439.3600 | f: +1.713.963.9085
1800 West Loop South, Suite 850
Houston, TX 77027
U.S.A.

www.exp.com

• BUILDINGS • EARTH & ENVIRONMENT • ENERGY •
• INDUSTRIAL • INFRASTRUCTURE • SUSTAINABILITY •

DWG:	0801-06-018	***SHEET:***	153

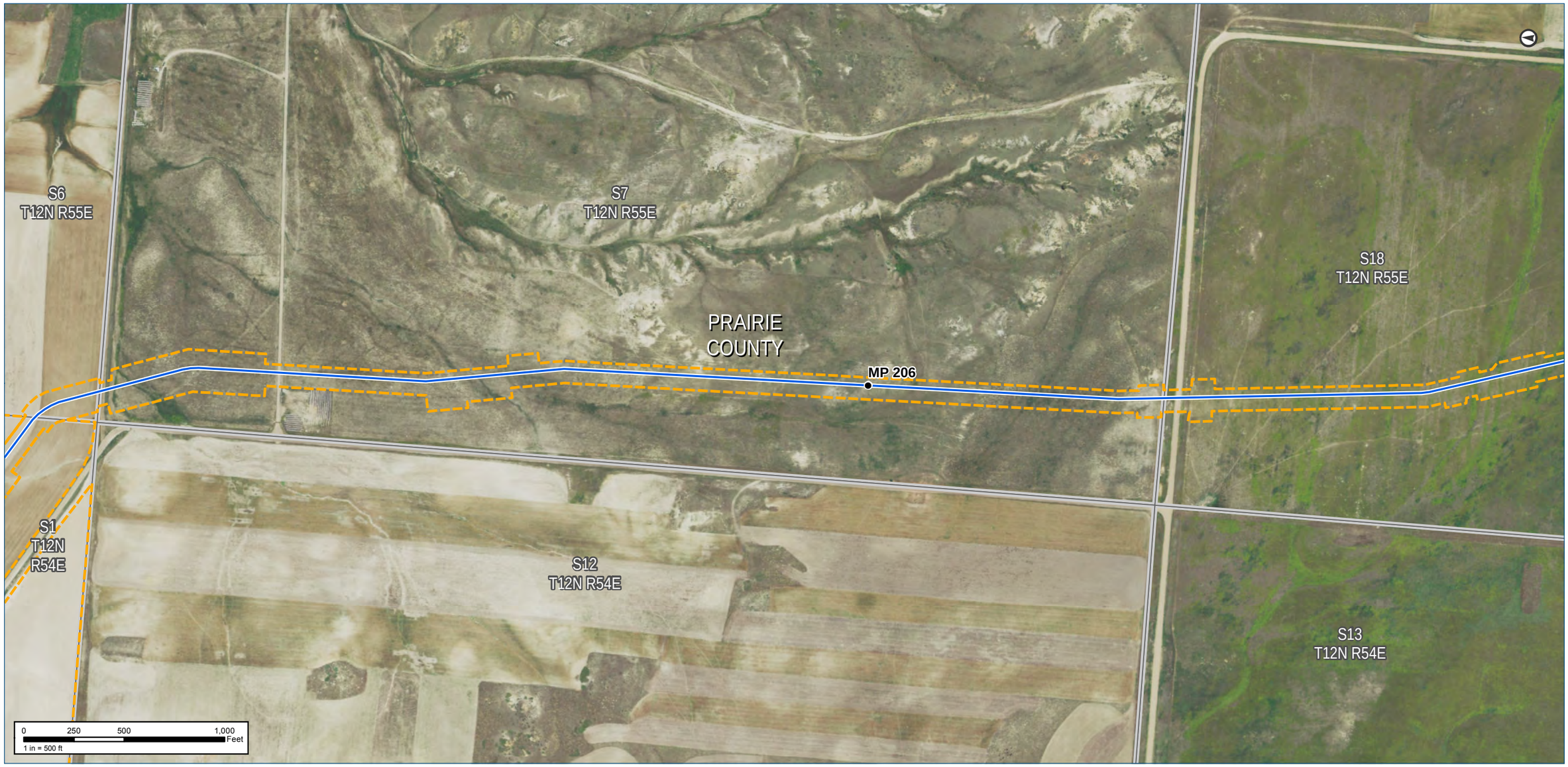

Notes:

The map legend can be found on the map book cover sheet at the front of Attachment B.

Imagery depicts field conditions for MT 2017, SD/NE 2018

Imagery source: http://www.fsa.usda.gov

Keystone XL Project

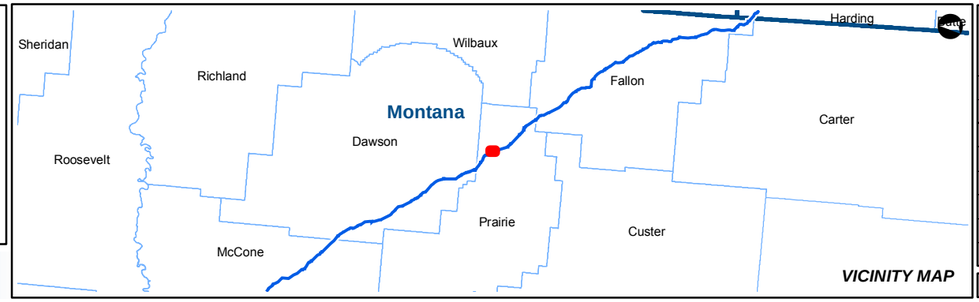

KEYSTONE XL PROJECT

MT Wetland/Waterbody Map Book
CL ROW

COUNTY:	PRAIRIE	***DRAWN BY:***	CW
STATE:	MT	***CHECKED BY:***	GS

REV. NO.:	***REVISION***	***DATE***
0	ISSUED FOR REVIEW	2020-05-15

DATE:	05-15-2020	***PROJECTION:***	NAD83 | UTM 13

PREPARED BY:

exp Energy Services Inc.

t: +1.713.439.3600 | f: +1.713.963.9085
1800 West Loop South, Suite 850
Houston, TX 77027
U.S.A.

www.exp.com

• BUILDINGS • EARTH & ENVIRONMENT • ENERGY •
• INDUSTRIAL • INFRASTRUCTURE • SUSTAINABILITY •

DWG:	0801-06-018	***SHEET:***	154

Notes:

The map legend can be found on the map book cover sheet at the front of Attachment B.

Basemap displays USGS Topographic

Imagery source: http://www.fsa.usda.gov

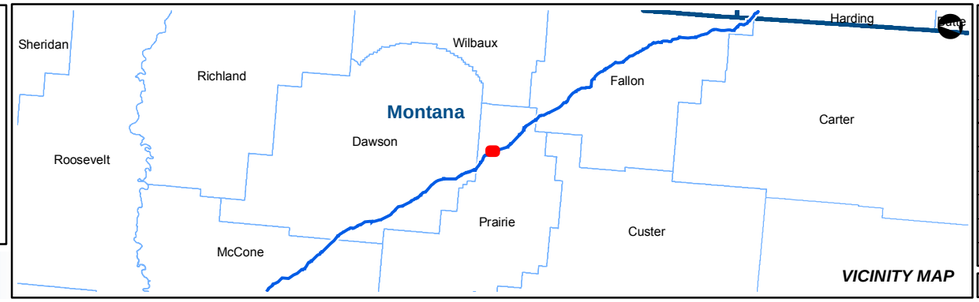

KEYSTONE XL PROJECT

MT Wetland/Waterbody Map Book
CL ROW

COUNTY:	PRAIRIE	***DRAWN BY:***	CW
STATE:	MT	***CHECKED BY:***	GS

REV. NO.:	***REVISION***	***DATE***
0	ISSUED FOR REVIEW	2020-05-15

DATE:	05-15-2020	***PROJECTION:***	NAD83 | UTM 13

PREPARED BY:

exp Energy Services Inc.

t: +1.713.439.3600 | f: +1.713.963.9085
1800 West Loop South, Suite 850
Houston, TX 77027
U.S.A.

www.exp.com

• BUILDINGS • EARTH & ENVIRONMENT • ENERGY •
• INDUSTRIAL • INFRASTRUCTURE • SUSTAINABILITY •

DWG:	0801-06-018	***SHEET:***	154

Notes:

The map legend can be found on the map book cover sheet at the front of Attachment B.

Imagery depicts field conditions for MT 2017, SD/NE 2018

Imagery source: http://www.fsa.usda.gov

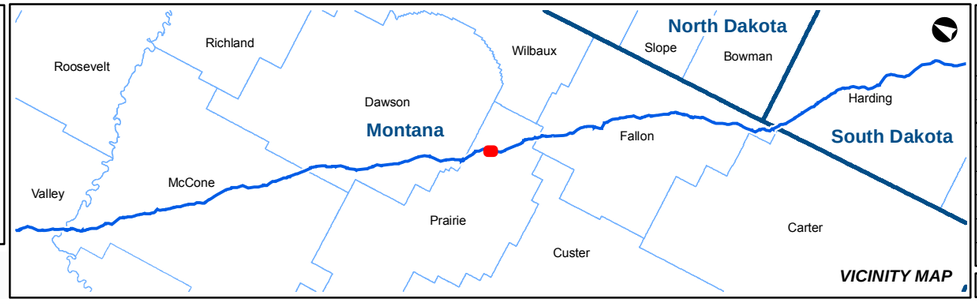

KEYSTONE XL PROJECT

MT Wetland/Waterbody Map Book
CL ROW

COUNTY:	PRAIRIE	***DRAWN BY:***	CW
STATE:	MT	***CHECKED BY:***	GS

REV. NO.:	***REVISION***	***DATE***
0	ISSUED FOR REVIEW	2020-05-15

DATE:	05-15-2020	***PROJECTION:***	NAD83 | UTM 13

PREPARED BY:

exp Energy Services Inc.

t: +1.713.439.3600 | f: +1.713.963.9085
1800 West Loop South, Suite 850
Houston, TX 77027
U.S.A.

www.exp.com

• BUILDINGS • EARTH & ENVIRONMENT • ENERGY •
• INDUSTRIAL • INFRASTRUCTURE • SUSTAINABILITY •

DWG:	0801-06-018	***SHEET:***	155

Notes:

The map legend can be found on the map book cover sheet at the front of Attachment B.

Basemap displays USGS Topographic

Imagery source: http://www.fsa.usda.gov

Keystone XL Project

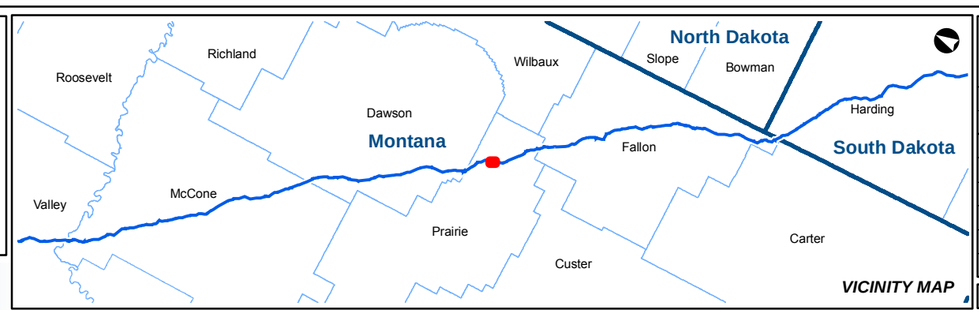

KEYSTONE XL PROJECT

MT Wetland/Waterbody Map Book
CL ROW

COUNTY:	PRAIRIE	***DRAWN BY:***	CW
STATE:	MT	***CHECKED BY:***	GS

REV. NO.:	***REVISION***	***DATE***
0	ISSUED FOR REVIEW	2020-05-15

DATE:	05-15-2020	***PROJECTION:***	NAD83 | UTM 13

PREPARED BY:

exp Energy Services Inc.

t: +1.713.439.3600 | f: +1.713.963.9085
1800 West Loop South, Suite 850
Houston, TX 77027
U.S.A.

www.exp.com

• BUILDINGS • EARTH & ENVIRONMENT • ENERGY •
• INDUSTRIAL • INFRASTRUCTURE • SUSTAINABILITY •

DWG:	0801-06-018	***SHEET:***	155

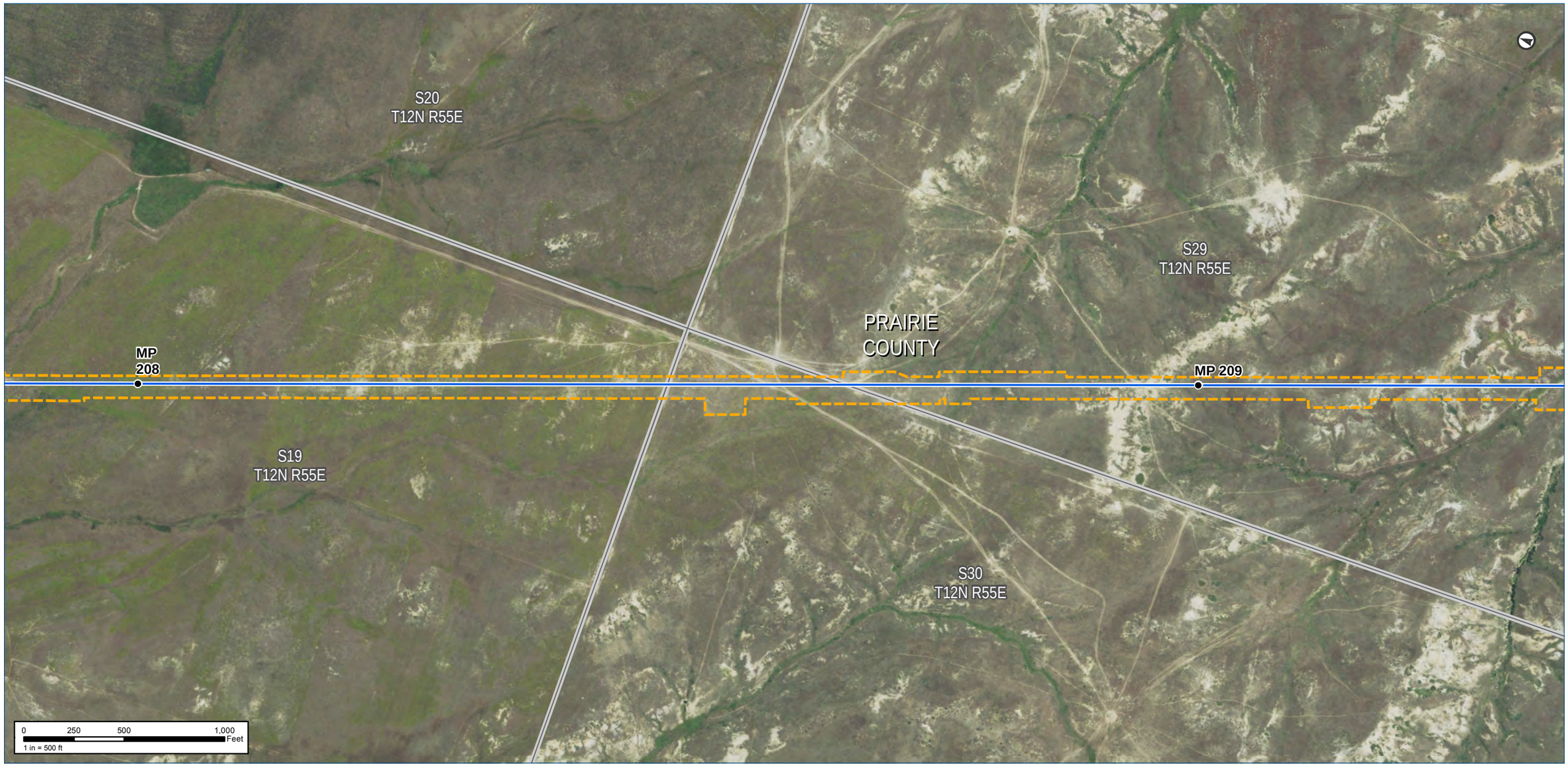

Notes:

The map legend can be found on the map book cover sheet at the front of Attachment B.

Imagery depicts field conditions for MT 2017, SD/NE 2018

Imagery source: http://www.fsa.usda.gov

Keystone XL Project

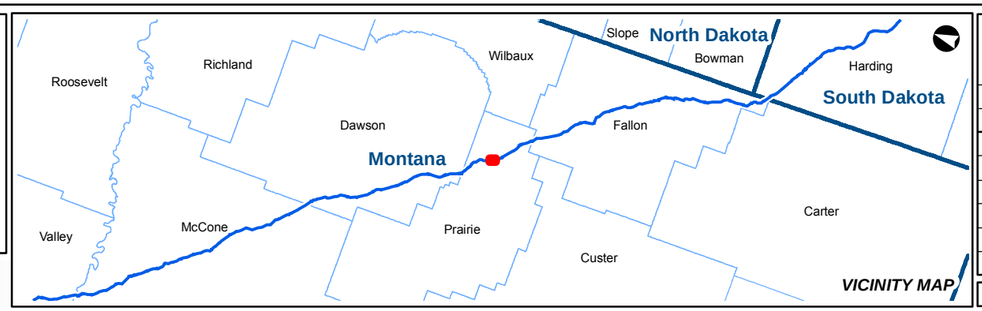

KEYSTONE XL PROJECT

MT Wetland/Waterbody Map Book
CL ROW

COUNTY:	PRAIRIE	***DRAWN BY:***	CW
STATE:	MT	***CHECKED BY:***	GS

REV. NO.:	***REVISION***	***DATE***
0	ISSUED FOR REVIEW	2020-05-15

DATE:	05-15-2020	***PROJECTION:***	NAD83 | UTM 13

PREPARED BY:

exp Energy Services Inc.

t: +1.713.439.3600 | f: +1.713.963.9085
1800 West Loop South, Suite 850
Houston, TX 77027
U.S.A.

www.exp.com

• BUILDINGS • EARTH & ENVIRONMENT • ENERGY •
• INDUSTRIAL • INFRASTRUCTURE • SUSTAINABILITY •

DWG:	0801-06-018	***SHEET:***	156

Notes:

The map legend can be found on the map book cover sheet at the front of Attachment B.

Basemap displays USGS Topographic

Imagery source: http://www.fsa.usda.gov

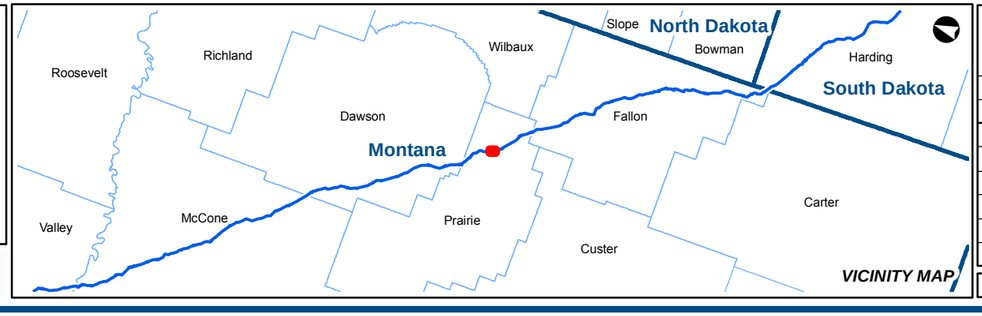

KEYSTONE XL PROJECT

MT Wetland/Waterbody Map Book
CL ROW

COUNTY:	PRAIRIE	***DRAWN BY:***	CW
STATE:	MT	***CHECKED BY:***	GS

REV. NO.:	***REVISION***	***DATE***
0	ISSUED FOR REVIEW	2020-05-15

DATE:	05-15-2020	***PROJECTION:***	NAD83 | UTM 13

PREPARED BY:

exp Energy Services Inc.

t: +1.713.439.3600 | f: +1.713.963.9085
1800 West Loop South, Suite 850
Houston, TX 77027
U.S.A.

www.exp.com

• BUILDINGS • EARTH & ENVIRONMENT • ENERGY •
• INDUSTRIAL • INFRASTRUCTURE • SUSTAINABILITY •

DWG:	0801-06-018	***SHEET:***	156

Notes:

The map legend can be found on the map book cover sheet at the front of Attachment B.

Imagery depicts field conditions for MT 2017, SD/NE 2018

Imagery source: http://www.fsa.usda.gov

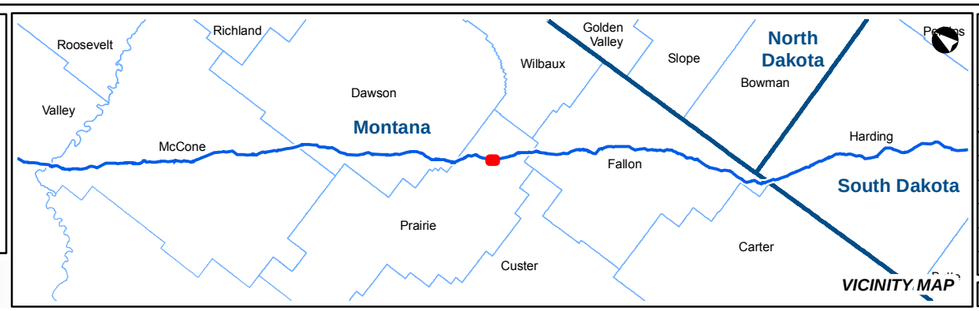

KEYSTONE XL PROJECT

MT Wetland/Waterbody Map Book
CL ROW

COUNTY:	PRAIRIE	***DRAWN BY:***	CW
STATE:	MT	***CHECKED BY:***	GS

REV. NO.:	***REVISION***	***DATE***
0	ISSUED FOR REVIEW	2020-05-15

DATE:	05-15-2020	***PROJECTION:***	NAD83 | UTM 13

PREPARED BY:

exp Energy Services Inc.

t: +1.713.439.3600 | f: +1.713.963.9085
1800 West Loop South, Suite 850
Houston, TX 77027
U.S.A.

www.exp.com

• BUILDINGS • EARTH & ENVIRONMENT • ENERGY •
• INDUSTRIAL • INFRASTRUCTURE • SUSTAINABILITY •

DWG:	0801-06-018	***SHEET:***	157

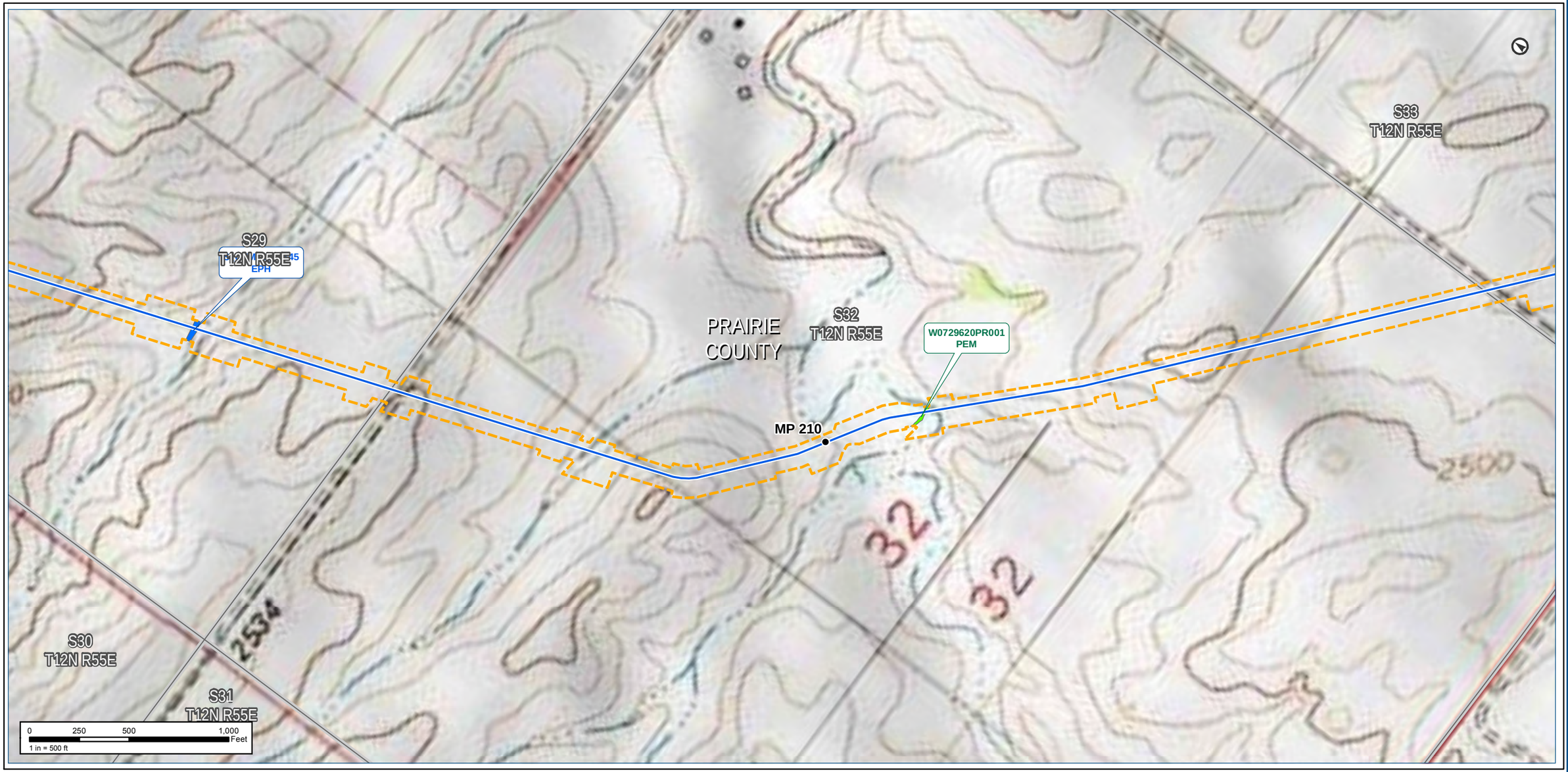

Notes:

The map legend can be found on the map book cover sheet at the front of Attachment B.

Basemap displays USGS Topographic

Imagery source: http://www.fsa.usda.gov

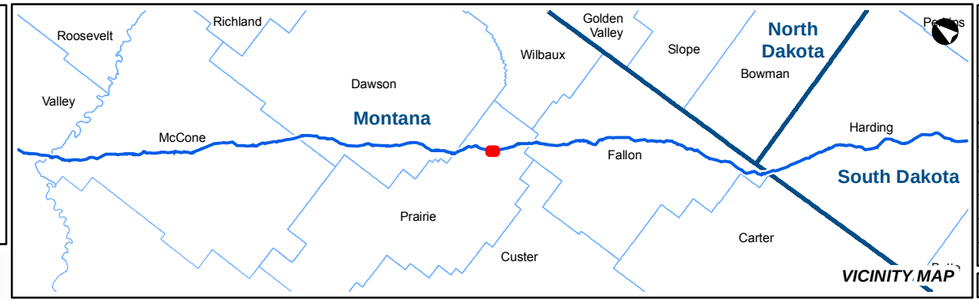

KEYSTONE XL PROJECT

MT Wetland/Waterbody Map Book
CL ROW

COUNTY:	PRAIRIE	**DRAWN BY:**	CW
STATE:	MT	**CHECKED BY:**	GS

REV. NO.:	REVISION	DATE
0	ISSUED FOR REVIEW	2020-05-15

DATE: 05-15-2020 **PROJECTION:** NAD83 | UTM 13

PREPARED BY:

exp Energy Services Inc.

t: +1.713.439.3600 | f: +1.713.963.9085
1800 West Loop South, Suite 850
Houston, TX 77027
U.S.A.

www.exp.com

• BUILDINGS • EARTH & ENVIRONMENT • ENERGY •
• INDUSTRIAL • INFRASTRUCTURE • SUSTAINABILITY •

DWG: 0801-06-018 **SHEET:** 157

Notes:

The map legend can be found on the map book cover sheet at the front of Attachment B.

Imagery depicts field conditions for MT 2017, SD/NE 2018

Imagery source: http://www.fsa.usda.gov

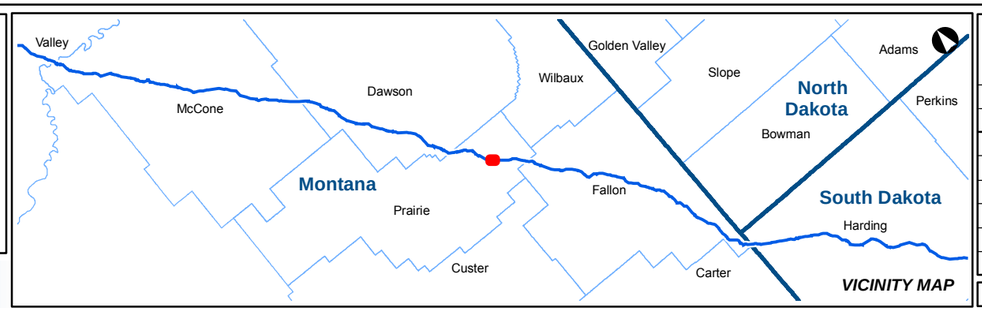

KEYSTONE XL PROJECT

MT Wetland/Waterbody Map Book
CL ROW

COUNTY:	PRAIRIE	***DRAWN BY:***	CW
STATE:	MT	***CHECKED BY:***	GS

REV. NO.:	***REVISION***	***DATE***
0	ISSUED FOR REVIEW	2020-05-15

DATE:	05-15-2020	***PROJECTION:***	NAD83 | UTM 13

PREPARED BY:

exp Energy Services Inc.

t: +1.713.439.3600 | f: +1.713.963.9085
1800 West Loop South, Suite 850
Houston, TX 77027
U.S.A.

www.exp.com

• BUILDINGS • EARTH & ENVIRONMENT • ENERGY •
• INDUSTRIAL • INFRASTRUCTURE • SUSTAINABILITY •

DWG:	0801-06-018	***SHEET:***	158

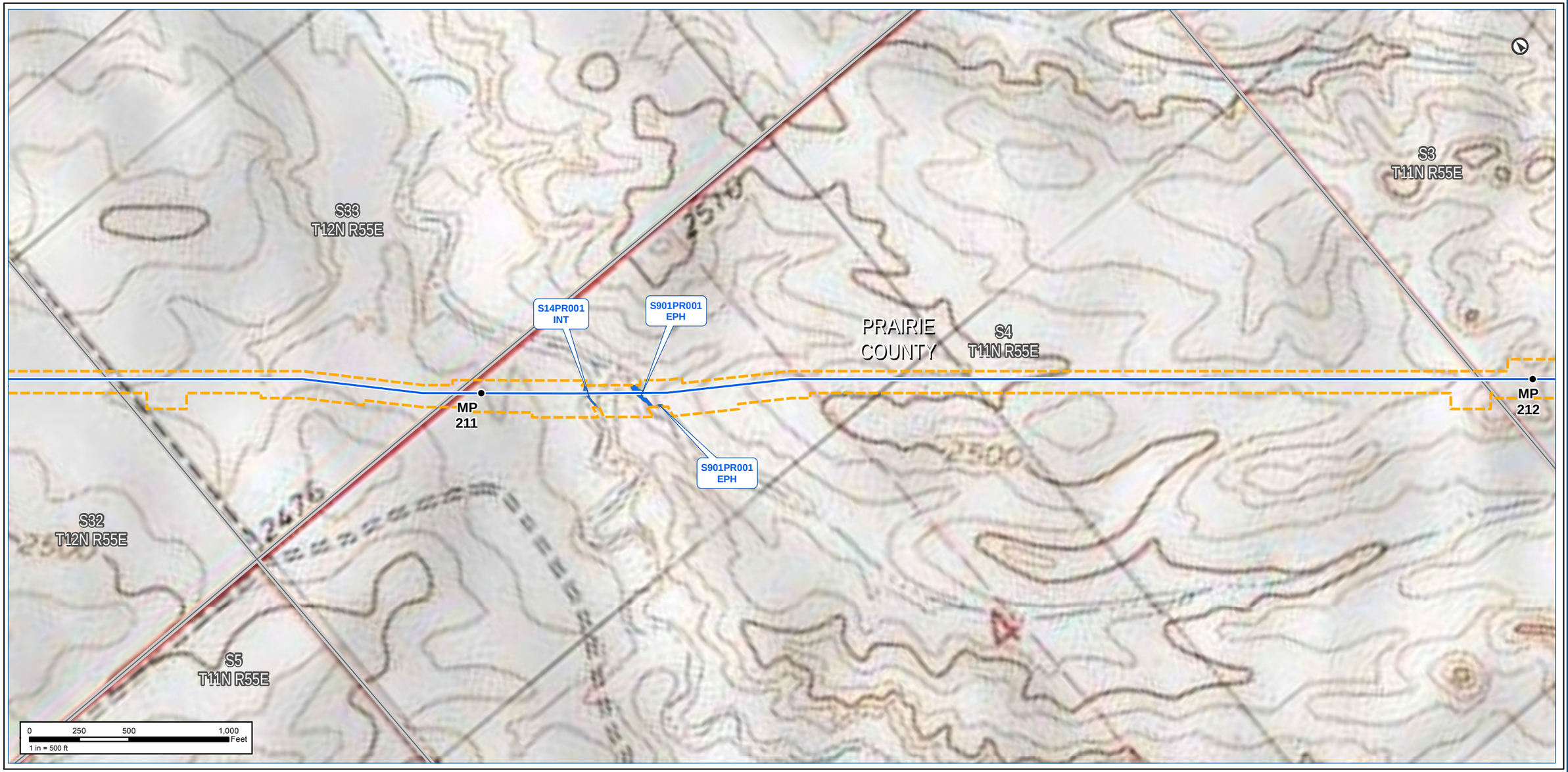

Notes:

The map legend can be found on the map book cover sheet at the front of Attachment B.

Basemap displays USGS Topographic

Imagery source: http://www.fsa.usda.gov

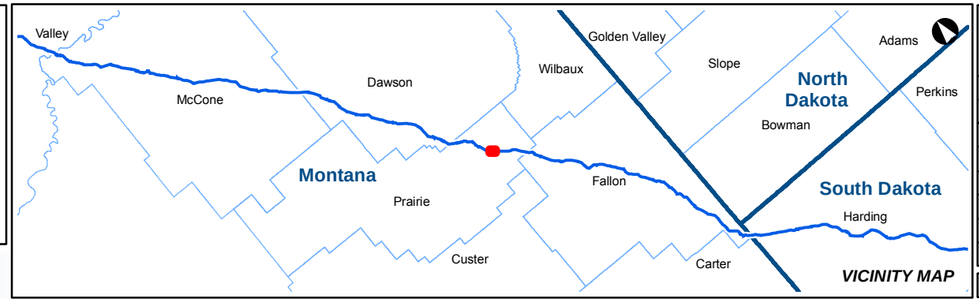

KEYSTONE XL PROJECT

MT Wetland/Waterbody Map Book
CL ROW

COUNTY:	PRAIRIE	***DRAWN BY:***	CW
STATE:	MT	***CHECKED BY:***	GS

REV. NO.:	***REVISION***	***DATE***
0	ISSUED FOR REVIEW	2020-05-15

DATE:	05-15-2020	***PROJECTION:***	NAD83 | UTM 13

PREPARED BY:

exp Energy Services Inc.

t: +1.713.439.3600 | f: +1.713.963.9085
1800 West Loop South, Suite 850
Houston, TX 77027
U.S.A.

www.exp.com

• BUILDINGS • EARTH & ENVIRONMENT • ENERGY •
• INDUSTRIAL • INFRASTRUCTURE • SUSTAINABILITY •

DWG:	0801-06-018	***SHEET:***	158

NAIP Imagery

TC Energy

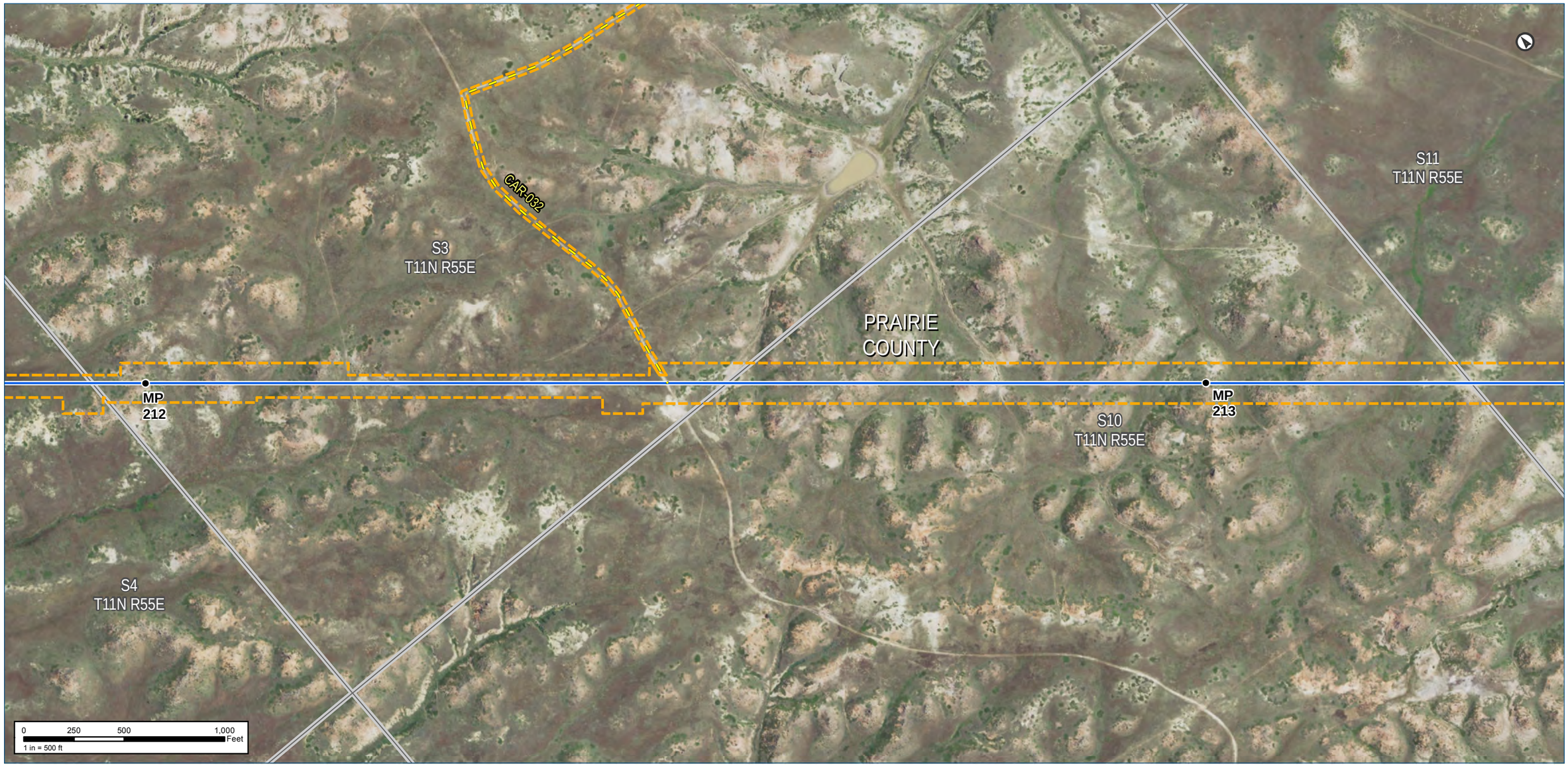

Notes:

The map legend can be found on the map book cover sheet at the front of Attachment B.

Imagery depicts field conditions for MT 2017, SD/NE 2018

Imagery source: http://www.fsa.usda.gov

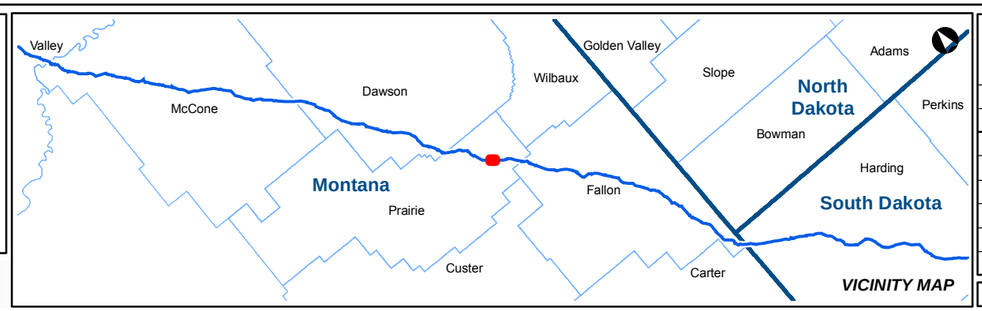

KEYSTONE XL PROJECT

MT Wetland/Waterbody Map Book
CL ROW

COUNTY:	PRAIRIE	***DRAWN BY:***	CW
STATE:	MT	***CHECKED BY:***	GS

REV. NO.:	***REVISION***	***DATE***
0	ISSUED FOR REVIEW	2020-05-15

DATE:	05-15-2020	***PROJECTION:***	NAD83 | UTM 13

PREPARED BY:

exp Energy Services Inc.

t: +1.713.439.3600 | f: +1.713.963.9085
1800 West Loop South, Suite 850
Houston, TX 77027
U.S.A.

www.exp.com

• BUILDINGS • EARTH & ENVIRONMENT • ENERGY •
• INDUSTRIAL • INFRASTRUCTURE • SUSTAINABILITY •

DWG:	0801-06-018	***SHEET:***	159

Keystone XL Project

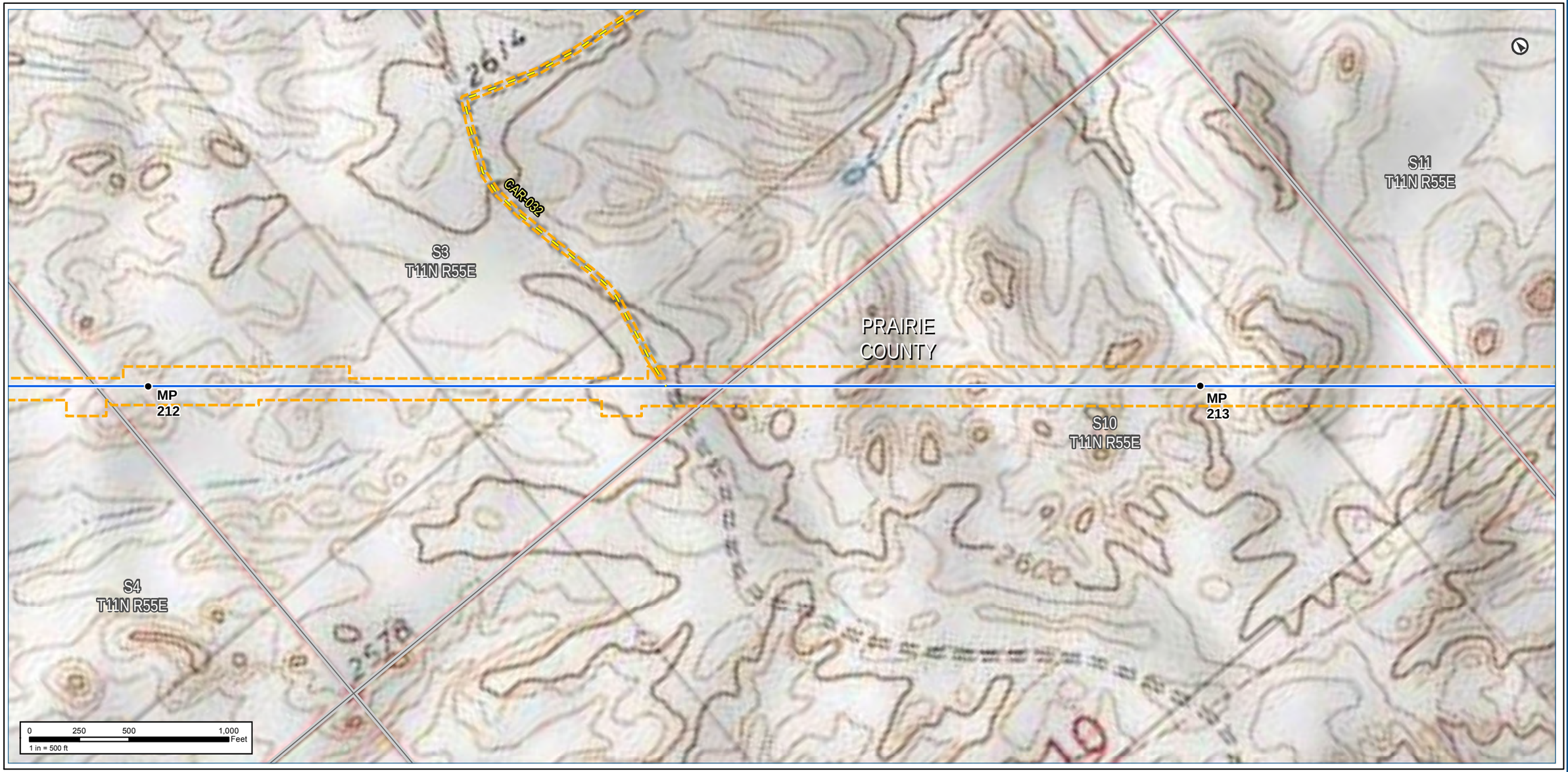

Notes:

The map legend can be found on the map book cover sheet at the front of Attachment B.

Basemap displays USGS Topographic

Imagery source: http://www.fsa.usda.gov

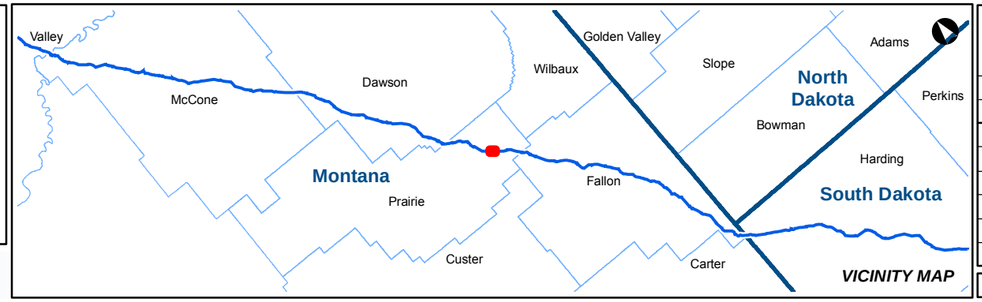

KEYSTONE XL PROJECT

MT Wetland/Waterbody Map Book
CL ROW

COUNTY:	PRAIRIE	***DRAWN BY:***	CW
STATE:	MT	***CHECKED BY:***	GS

REV. NO.:	***REVISION***	***DATE***
0	ISSUED FOR REVIEW	2020-05-15

DATE:	05-15-2020	***PROJECTION:***	NAD83 | UTM 13

PREPARED BY:

exp Energy Services Inc.

t: +1.713.439.3600 | f: +1.713.963.9085
1800 West Loop South, Suite 850
Houston, TX 77027
U.S.A.

www.exp.com

• BUILDINGS • EARTH & ENVIRONMENT • ENERGY •
• INDUSTRIAL • INFRASTRUCTURE • SUSTAINABILITY •

DWG:	0801-06-018	***SHEET:***	159

Notes:

The map legend can be found on the map book cover sheet at the front of Attachment B.

Imagery depicts field conditions for MT 2017, SD/NE 2018

Imagery source: http://www.fsa.usda.gov

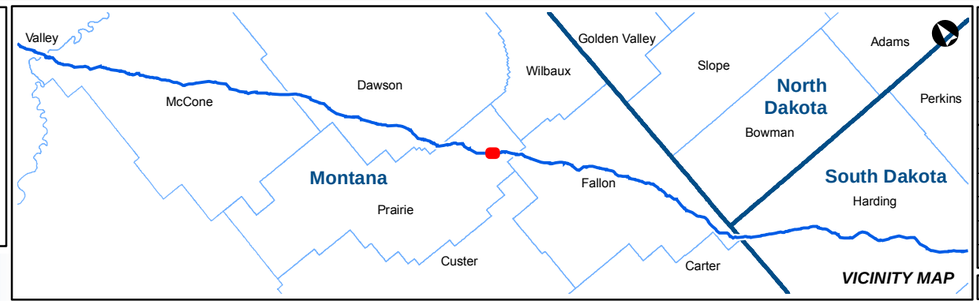

KEYSTONE XL PROJECT

MT Wetland/Waterbody Map Book
CL ROW

COUNTY:	PRAIRIE	***DRAWN BY:***	CW
STATE:	MT	***CHECKED BY:***	GS

REV. NO.:	***REVISION***	***DATE***
0	ISSUED FOR REVIEW	2020-05-15

DATE:	05-15-2020	***PROJECTION:***	NAD83 | UTM 13

PREPARED BY:

exp Energy Services Inc.

t: +1.713.439.3600 | f: +1.713.963.9085
1800 West Loop South, Suite 850
Houston, TX 77027
U.S.A.

www.exp.com

• BUILDINGS • EARTH & ENVIRONMENT • ENERGY •
• INDUSTRIAL • INFRASTRUCTURE • SUSTAINABILITY •

DWG:	0801-06-018	***SHEET:***	160

S12
T11N R55E

S13
T11N R55E

S11
T11N R55E

PRAIRIE
COUNTY

MP
214

S_MDEQ_0121
EPH

S_UTM13_06147
EPH

S_UTM13_02780
EPH

S14
T11N R55E

S10
T11N R55E

0 250 500 1,000 Feet
1 in = 500 ft

Notes:

The map legend can be found on the map book cover sheet at the front of Attachment B.

Basemap displays USGS Topographic

Imagery source: http://www.fsa.usda.gov

Keystone XL Project

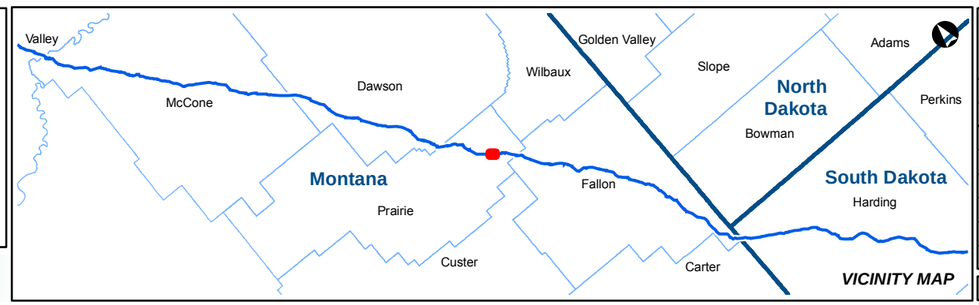

KEYSTONE XL PROJECT

MT Wetland/Waterbody Map Book
CL ROW

COUNTY:	PRAIRIE	***DRAWN BY:***	CW
STATE:	MT	***CHECKED BY:***	GS

REV. NO.:	***REVISION***	***DATE***
0	ISSUED FOR REVIEW	2020-05-15

DATE:	05-15-2020	***PROJECTION:***	NAD83 | UTM 13

PREPARED BY:

exp Energy Services Inc.

t: +1.713.439.3600 | f: +1.713.963.9085
1800 West Loop South, Suite 850
Houston, TX 77027
U.S.A.

www.exp.com

• BUILDINGS • EARTH & ENVIRONMENT • ENERGY •
• INDUSTRIAL • INFRASTRUCTURE • SUSTAINABILITY •

DWG:	0801-06-018	***SHEET:***	160

Notes:

The map legend can be found on the map book cover sheet at the front of Attachment B.

Imagery depicts field conditions for MT 2017, SD/NE 2018

Imagery source: http://www.fsa.usda.gov

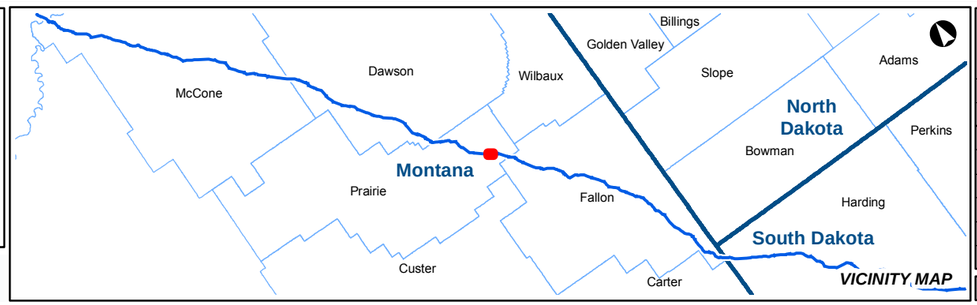

KEYSTONE XL PROJECT

MT Wetland/Waterbody Map Book
CL ROW

COUNTY:	PRAIRIE	***DRAWN BY:***	CW
STATE:	MT	***CHECKED BY:***	GS

REV. NO.:	***REVISION***	***DATE***
0	ISSUED FOR REVIEW	2020-05-15

DATE:	05-15-2020	***PROJECTION:***	NAD83 | UTM 13

PREPARED BY:

exp Energy Services Inc.

t: +1.713.439.3600 | f: +1.713.963.9085
1800 West Loop South, Suite 850
Houston, TX 77027
U.S.A.

www.exp.com

• BUILDINGS • EARTH & ENVIRONMENT • ENERGY •
• INDUSTRIAL • INFRASTRUCTURE • SUSTAINABILITY •

DWG:	0801-06-018	***SHEET:***	161

Notes:

The map legend can be found on the map book cover sheet at the front of Attachment B.

Basemap displays USGS Topographic

Imagery source: http://www.fsa.usda.gov

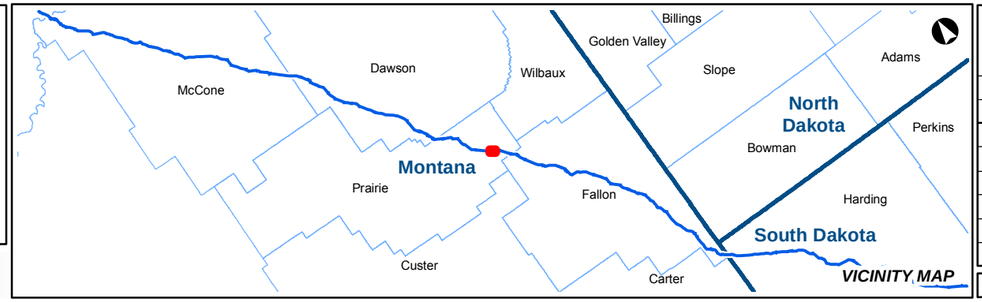

KEYSTONE XL PROJECT

MT Wetland/Waterbody Map Book
CL ROW

COUNTY:	PRAIRIE	**DRAWN BY:**	CW
STATE:	MT	**CHECKED BY:**	GS

REV. NO.:	REVISION	DATE
0	ISSUED FOR REVIEW	2020-05-15

PREPARED BY:

exp Energy Services Inc.

t: +1.713.439.3600 | f: +1.713.963.9085
1800 West Loop South, Suite 850
Houston, TX 77027
U.S.A.

www.exp.com

• BUILDINGS • EARTH & ENVIRONMENT • ENERGY •
• INDUSTRIAL • INFRASTRUCTURE • SUSTAINABILITY •

DATE:	05-15-2020	**PROJECTION:**	NAD83 | UTM 13
DWG:	0801-06-018	**SHEET:**	161

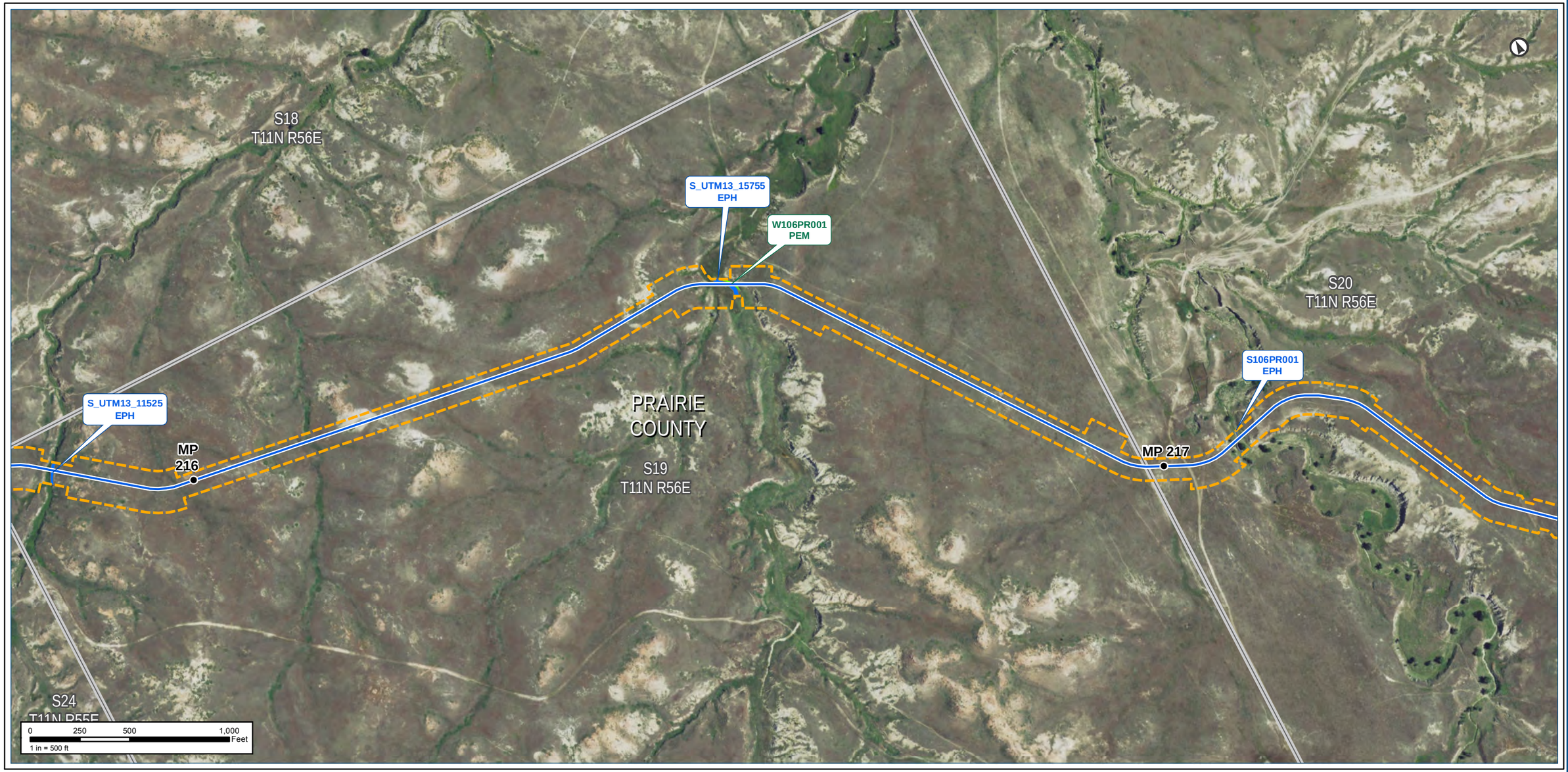

Notes:

The map legend can be found on the map book cover sheet at the front of Attachment B.

Imagery depicts field conditions for MT 2017, SD/NE 2018

Imagery source: http://www.fsa.usda.gov

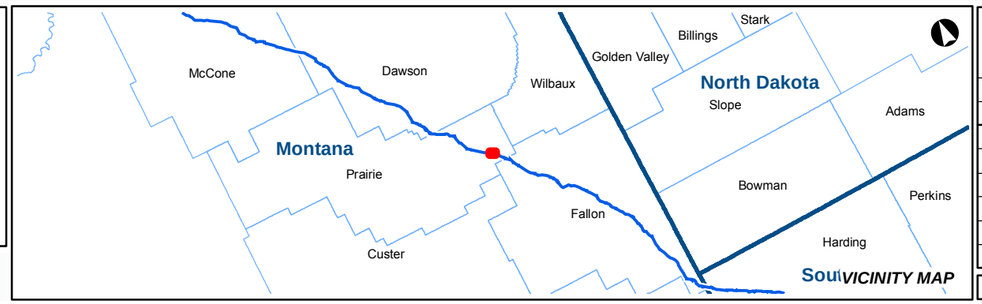

VICINITY MAP

KEYSTONE XL PROJECT

MT Wetland/Waterbody Map Book
CL ROW

COUNTY:	PRAIRIE	***DRAWN BY:***	CW
STATE:	MT	***CHECKED BY:***	GS

REV. NO.:	***REVISION***	***DATE***
0	ISSUED FOR REVIEW	2020-05-15

DATE:	05-15-2020	***PROJECTION:***	NAD83 | UTM 13

PREPARED BY:

exp Energy Services Inc.

t: +1.713.439.3600 | f: +1.713.963.9085
1800 West Loop South, Suite 850
Houston, TX 77027
U.S.A.

www.exp.com

• BUILDINGS • EARTH & ENVIRONMENT • ENERGY •
• INDUSTRIAL • INFRASTRUCTURE • SUSTAINABILITY •

DWG:	0801-06-018	***SHEET:***	162

S18
T11N R56E

S_UTM13_15755
EPH

W106PR001
PEM

S20
T11N R56E

S106PR001
EPH

S_UTM13_11525
EPH

MP
216

PRAIRIE
COUNTY

S19
T11N R56E

MP 217

S24
T11N R55E

0 250 500 1,000 Feet
1 in = 500 ft

Notes:

The map legend can be found on the map book cover sheet at the front of Attachment B.

Basemap displays USGS Topographic

Imagery source: http://www.fsa.usda.gov

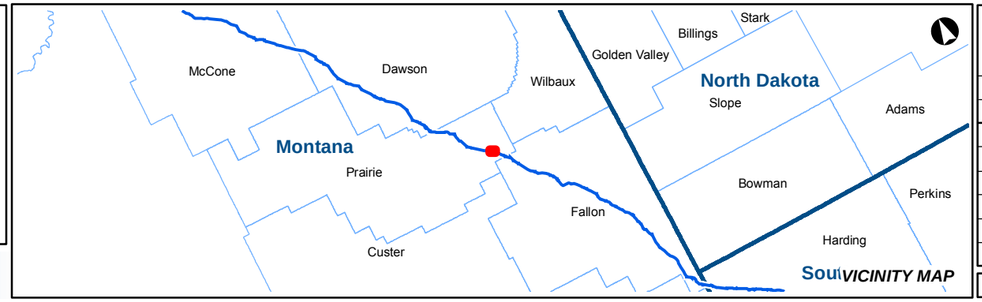

KEYSTONE XL PROJECT

MT Wetland/Waterbody Map Book
CL ROW

COUNTY:	PRAIRIE	***DRAWN BY:***	CW
STATE:	MT	***CHECKED BY:***	GS

REV. NO.:	***REVISION***	***DATE***
0	ISSUED FOR REVIEW	2020-05-15

DATE:	05-15-2020	***PROJECTION:***	NAD83 | UTM 13

PREPARED BY:

exp Energy Services Inc.

t: +1.713.439.3600 | f: +1.713.963.9085
1800 West Loop South, Suite 850
Houston, TX 77027
U.S.A.

www.exp.com

• BUILDINGS • EARTH & ENVIRONMENT • ENERGY •
• INDUSTRIAL • INFRASTRUCTURE • SUSTAINABILITY •

DWG:	0801-06-018	***SHEET:***	162

NAIP Imagery

TC Energy

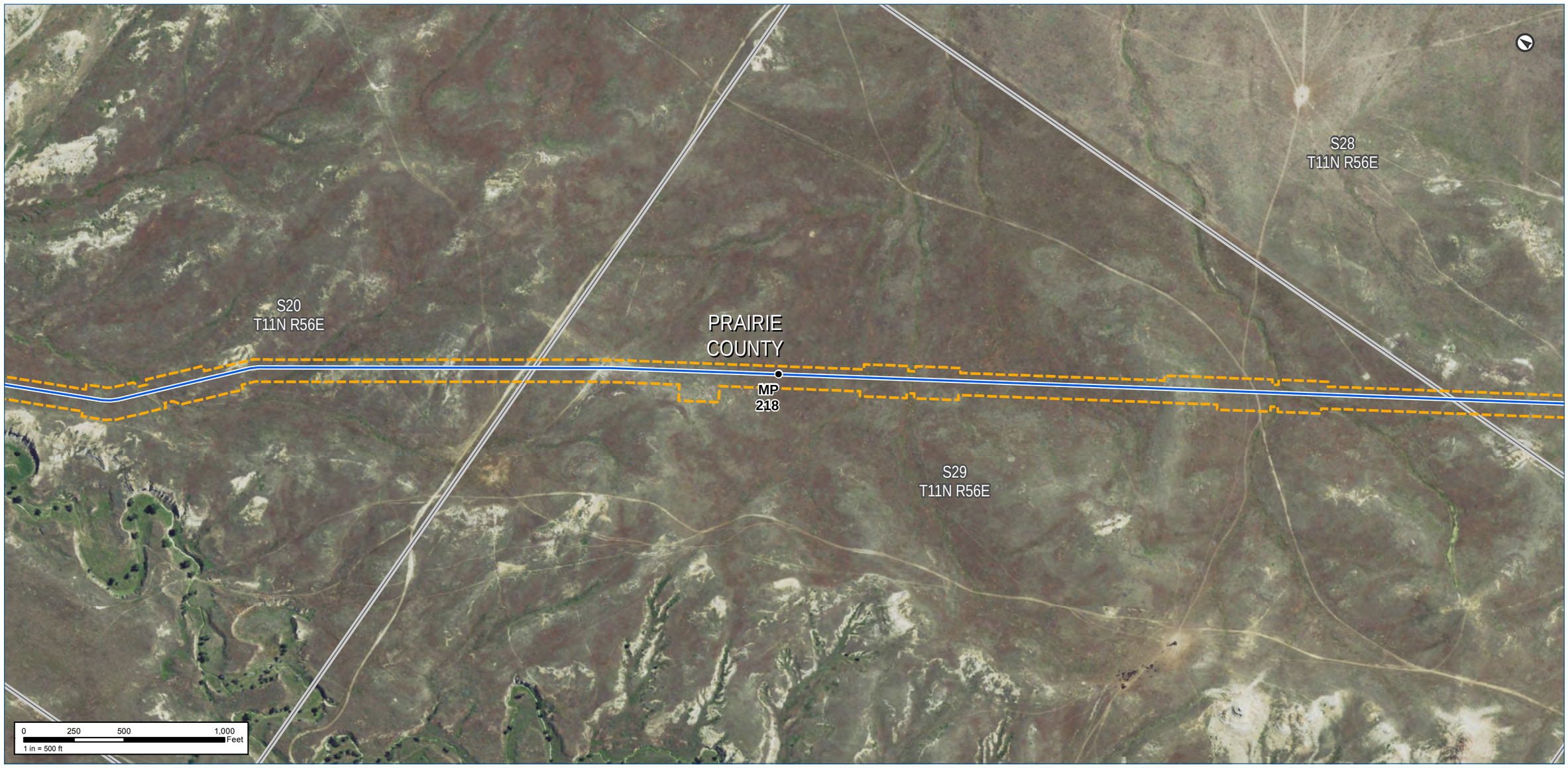

Notes:

The map legend can be found on the map book cover sheet at the front of Attachment B.

Imagery depicts field conditions for MT 2017, SD/NE 2018

Imagery source: http://www.fsa.usda.gov

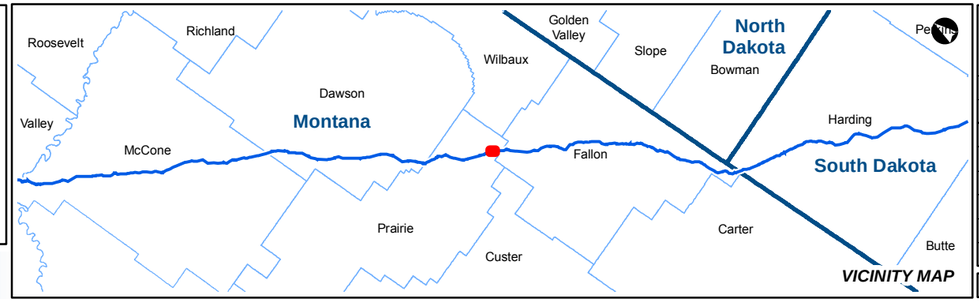

KEYSTONE XL PROJECT

MT Wetland/Waterbody Map Book
CL ROW

COUNTY:	PRAIRIE	**DRAWN BY:**	CW
STATE:	MT	**CHECKED BY:**	GS

REV. NO.:	REVISION	DATE
0	ISSUED FOR REVIEW	2020-05-15

DATE:	05-15-2020	**PROJECTION:**	NAD83 | UTM 13

PREPARED BY:

exp Energy Services Inc.

t: +1.713.439.3600 | f: +1.713.963.9085
1800 West Loop South, Suite 850
Houston, TX 77027
U.S.A.

www.exp.com

• BUILDINGS • EARTH & ENVIRONMENT • ENERGY •
• INDUSTRIAL • INFRASTRUCTURE • SUSTAINABILITY •

DWG:	0801-06-018	**SHEET:**	163

Keystone XL Project

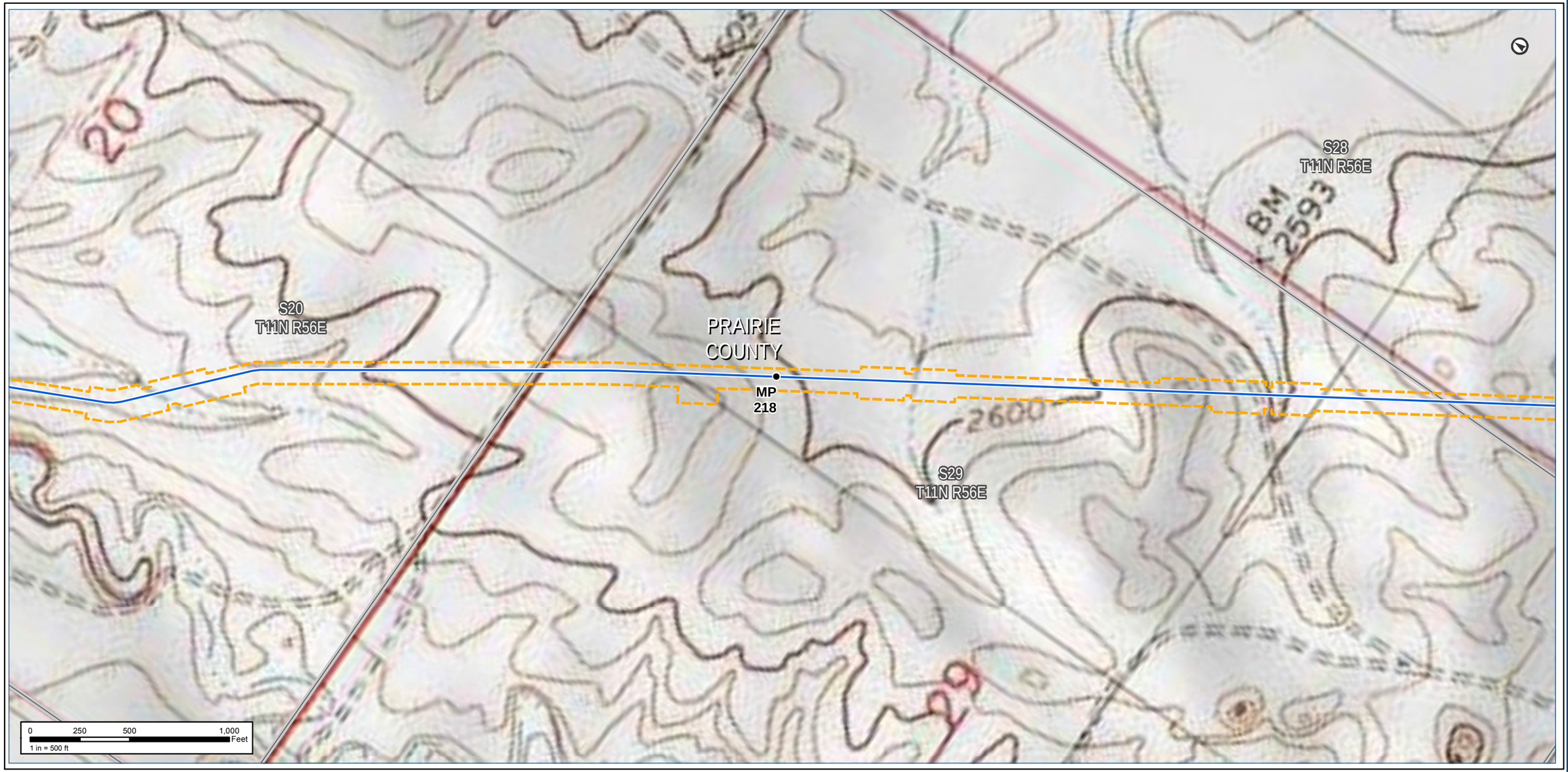

Notes:

The map legend can be found on the map book cover sheet at the front of Attachment B.

Basemap displays USGS Topographic

Imagery source: http://www.fsa.usda.gov

Keystone XL Project

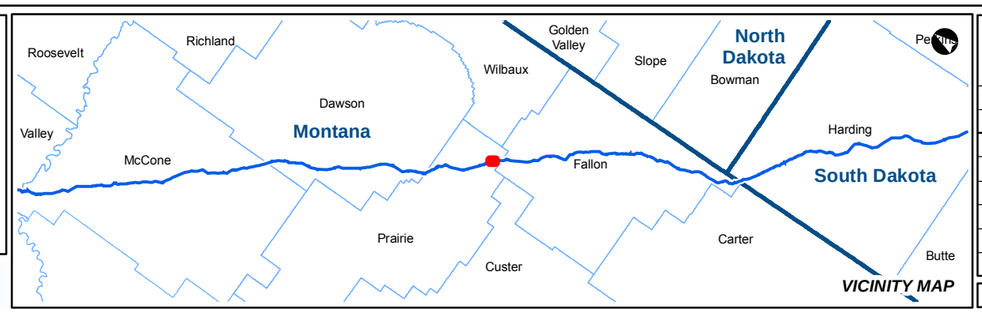

KEYSTONE XL PROJECT
MT Wetland/Waterbody Map Book
CL ROW

COUNTY:	PRAIRIE	***DRAWN BY:***	CW
STATE:	MT	***CHECKED BY:***	GS

REV. NO.:	***REVISION***	***DATE***
0	ISSUED FOR REVIEW	2020-05-15

DATE:	05-15-2020	***PROJECTION:***	NAD83 | UTM 13

PREPARED BY:
exp Energy Services Inc.
t: +1.713.439.3600 | f: +1.713.963.9085
1800 West Loop South, Suite 850
Houston, TX 77027
U.S.A.
www.exp.com

• BUILDINGS • EARTH & ENVIRONMENT • ENERGY •
• INDUSTRIAL • INFRASTRUCTURE • SUSTAINABILITY •

DWG:	0801-06-018	***SHEET:***	163

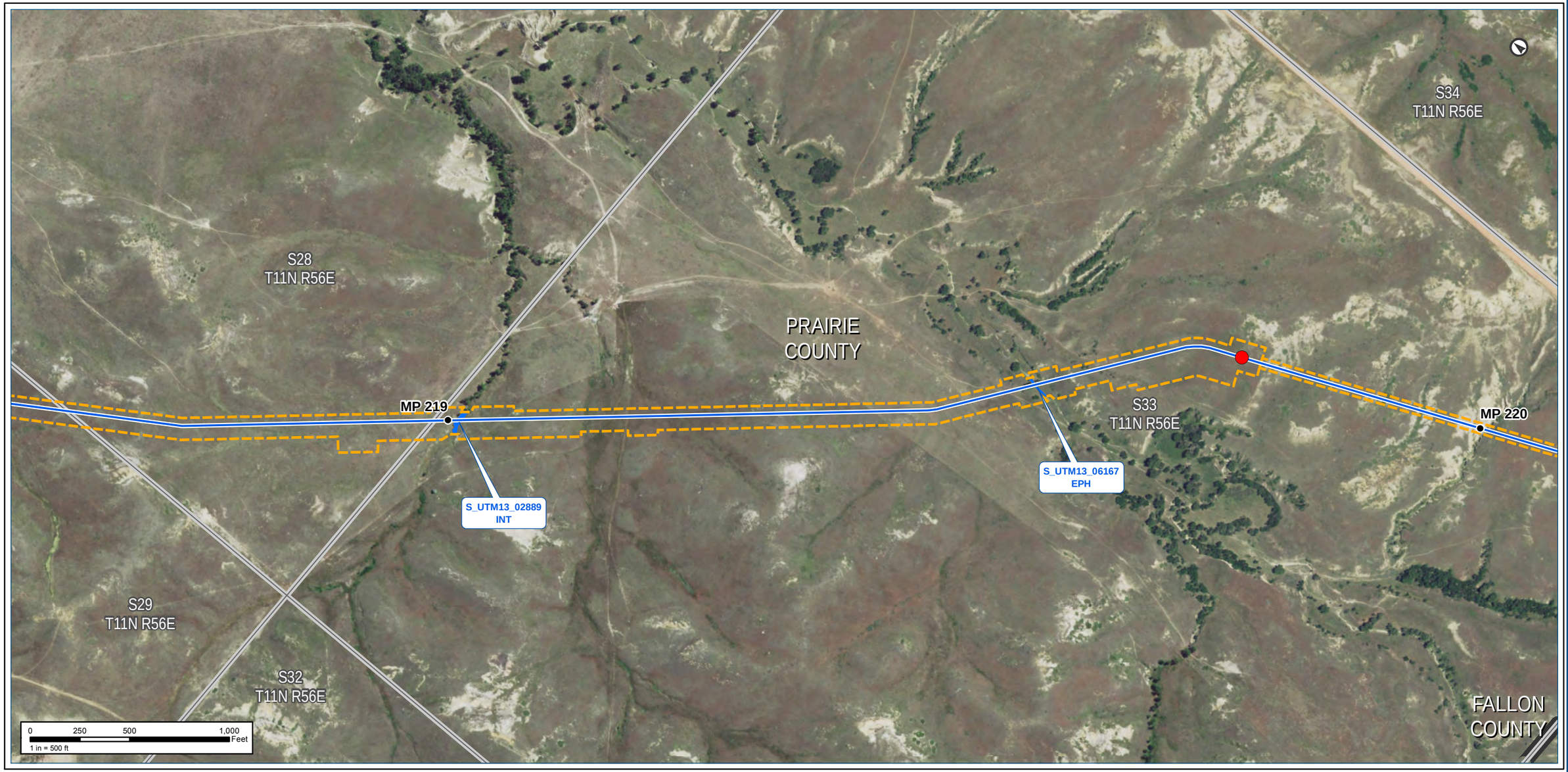

Notes:

The map legend can be found on the map book cover sheet at the front of Attachment B.

Imagery depicts field conditions for MT 2017, SD/NE 2018

Imagery source: http://www.fsa.usda.gov

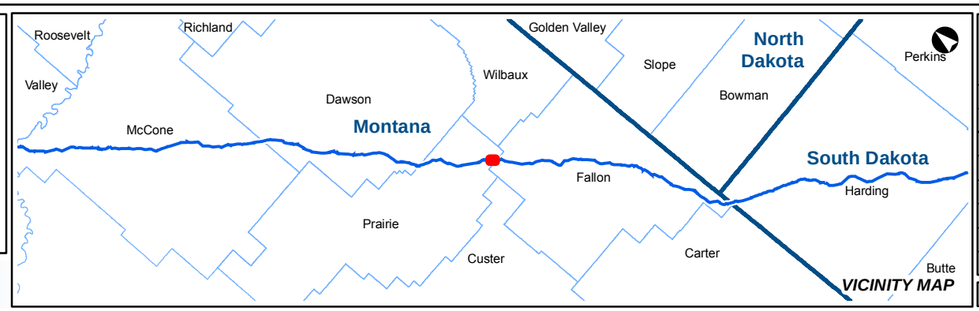

KEYSTONE XL PROJECT

MT Wetland/Waterbody Map Book
CL ROW

COUNTY:	PRAIRIE	***DRAWN BY:***	CW
STATE:	MT	***CHECKED BY:***	GS

REV. NO.:	***REVISION***	***DATE***
0	ISSUED FOR REVIEW	2020-05-15

DATE:	05-15-2020	***PROJECTION:***	NAD83 | UTM 13

PREPARED BY:

exp Energy Services Inc.

t: +1.713.439.3600 | f: +1.713.963.9085
1800 West Loop South, Suite 850
Houston, TX 77027
U.S.A.

www.exp.com

• BUILDINGS • EARTH & ENVIRONMENT • ENERGY •
• INDUSTRIAL • INFRASTRUCTURE • SUSTAINABILITY •

DWG:	0801-06-018	***SHEET:***	164

S34
T11N R56E

S28
T11N R56E

PRAIRIE
COUNTY

MP 219

MP 220

S33
T11N R56E

S_UTM13_02889
INT

S_UTM13_06167
EPH

S29
T11N R56E

S32
T11N R56E

FALLON
COUNTY

0 250 500 1,000 Feet
1 in = 500 ft

Notes:

The map legend can be found on the map book cover sheet at the front of Attachment B.

Basemap displays USGS Topographic

Imagery source: http://www.fsa.usda.gov

Keystone XL Project

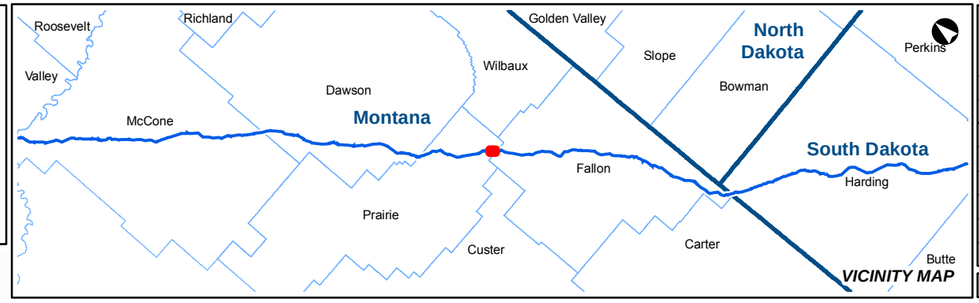

KEYSTONE XL PROJECT

MT Wetland/Waterbody Map Book
CL ROW

COUNTY:	PRAIRIE	***DRAWN BY:***	CW
STATE:	MT	***CHECKED BY:***	GS

REV. NO.:	***REVISION***	***DATE***
0	ISSUED FOR REVIEW	2020-05-15

DATE:	05-15-2020	***PROJECTION:***	NAD83 | UTM 13

PREPARED BY:

exp Energy Services Inc.

t: +1.713.439.3600 | f: +1.713.963.9085
1800 West Loop South, Suite 850
Houston, TX 77027
U.S.A.

www.exp.com

• BUILDINGS • EARTH & ENVIRONMENT • ENERGY •
• INDUSTRIAL • INFRASTRUCTURE • SUSTAINABILITY •

DWG:	0801-06-018	***SHEET:***	164

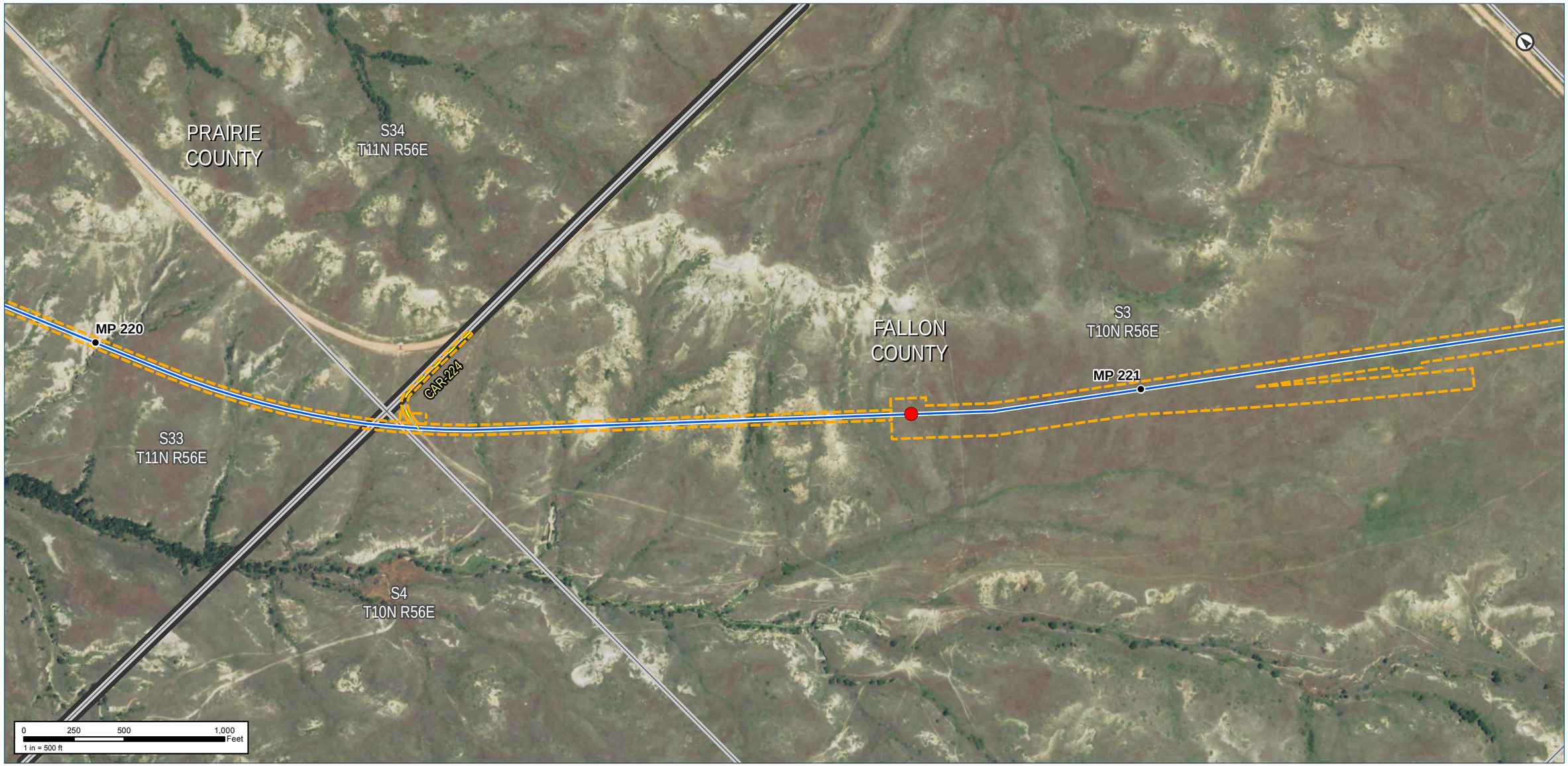

Notes:

The map legend can be found on the map book cover sheet at the front of Attachment B.

Imagery depicts field conditions for MT 2017, SD/NE 2018

Imagery source: http://www.fsa.usda.gov

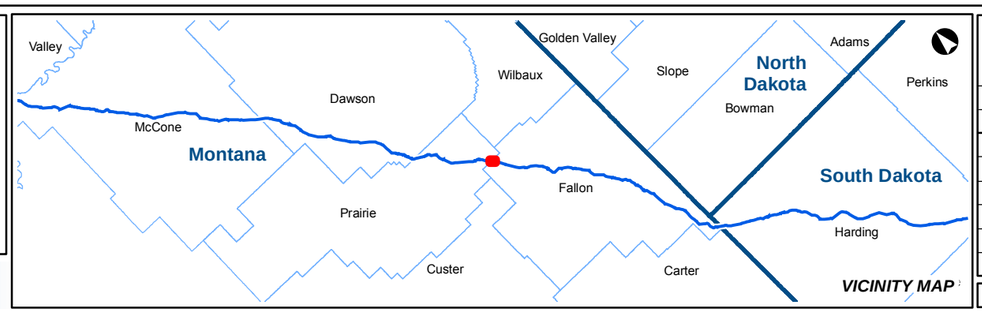

KEYSTONE XL PROJECT

MT Wetland/Waterbody Map Book
CL ROW

COUNTY:	PRAIRIE & FALLON	***DRAWN BY:***	CW
STATE:	MT	***CHECKED BY:***	GS

REV. NO.:	***REVISION***	***DATE***
0	ISSUED FOR REVIEW	2020-05-15

DATE:	05-15-2020	***PROJECTION:***	NAD83 | UTM 13

PREPARED BY:

exp Energy Services Inc.

t: +1.713.439.3600 | f: +1.713.963.9085
1800 West Loop South, Suite 850
Houston, TX 77027
U.S.A.

www.exp.com

• BUILDINGS • EARTH & ENVIRONMENT • ENERGY •
• INDUSTRIAL • INFRASTRUCTURE • SUSTAINABILITY •

DWG:	0801-06-018	***SHEET:***	165

PRAIRIE COUNTY
S34 T11N R56E
FALLON COUNTY
S3 T10N R56E
S33 T11N R56E
S4 T10N R56E
MP 220
MP 221
CAR-224
2668
2788
2700
0 250 500 1,000 Feet
1 in = 500 ft

Notes:

The map legend can be found on the map book cover sheet at the front of Attachment B.

Basemap displays USGS Topographic

Imagery source: http://www.fsa.usda.gov

Keystone XL Project

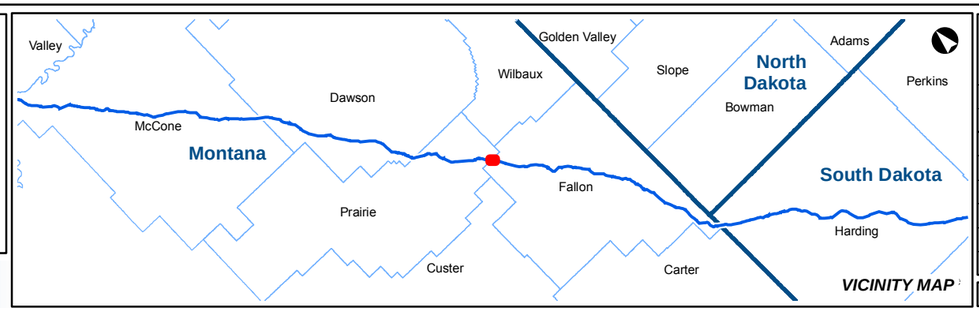

VICINITY MAP

KEYSTONE XL PROJECT
MT Wetland/Waterbody Map Book
CL ROW

COUNTY:	PRAIRIE & FALLON	***DRAWN BY:***	CW
STATE:	MT	***CHECKED BY:***	GS

REV. NO.:	***REVISION***	***DATE***
0	ISSUED FOR REVIEW	2020-05-15

DATE:	05-15-2020	***PROJECTION:***	NAD83 | UTM 13

PREPARED BY:
exp Energy Services Inc.
t: +1.713.439.3600 | f: +1.713.963.9085
1800 West Loop South, Suite 850
Houston, TX 77027
U.S.A.
www.exp.com

• BUILDINGS • EARTH & ENVIRONMENT • ENERGY •
• INDUSTRIAL • INFRASTRUCTURE • SUSTAINABILITY •

DWG:	0801-06-018	***SHEET:***	165

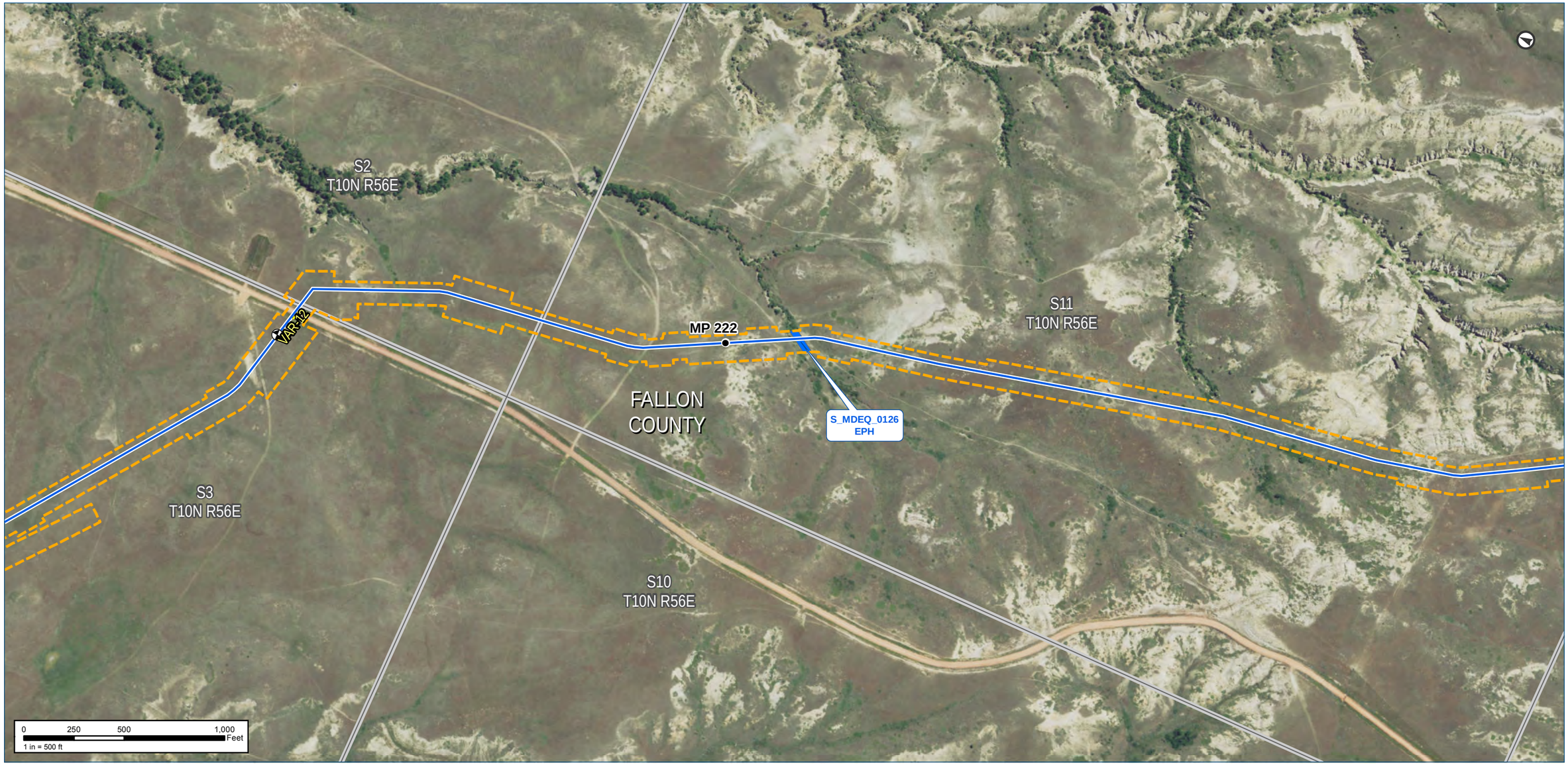

Notes:

The map legend can be found on the map book cover sheet at the front of Attachment B.

Imagery depicts field conditions for MT 2017, SD/NE 2018

Imagery source: http://www.fsa.usda.gov

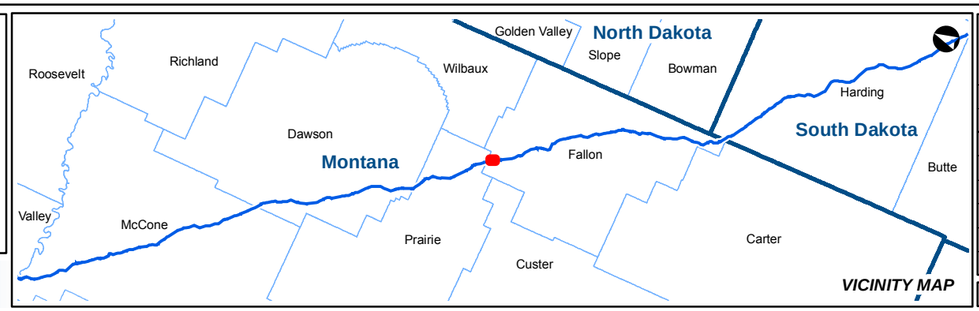

KEYSTONE XL PROJECT

MT Wetland/Waterbody Map Book
CL ROW

COUNTY:	FALLON	**DRAWN BY:**	CW
STATE:	MT	**CHECKED BY:**	GS

REV. NO.:	REVISION	DATE
0	ISSUED FOR REVIEW	2020-05-15

DATE:	05-15-2020	**PROJECTION:**	NAD83 | UTM 13

PREPARED BY:

exp Energy Services Inc.

t: +1.713.439.3600 | f: +1.713.963.9085
1800 West Loop South, Suite 850
Houston, TX 77027
U.S.A.

www.exp.com

• BUILDINGS • EARTH & ENVIRONMENT • ENERGY •
• INDUSTRIAL • INFRASTRUCTURE • SUSTAINABILITY •

DWG:	0801-06-018	**SHEET:**	166

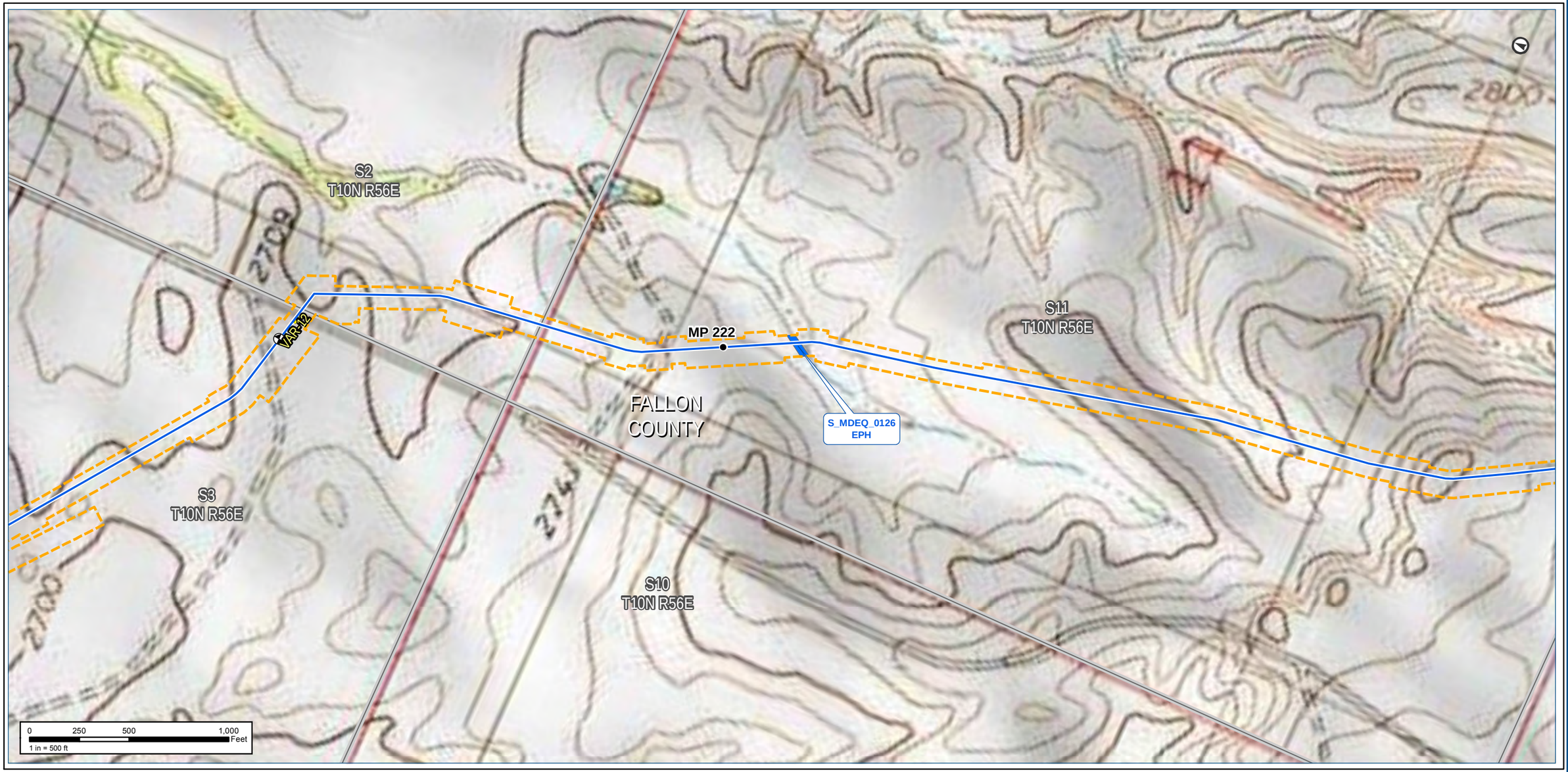

Notes:

The map legend can be found on the map book cover sheet at the front of Attachment B.

Basemap displays USGS Topographic

Imagery source: http://www.fsa.usda.gov

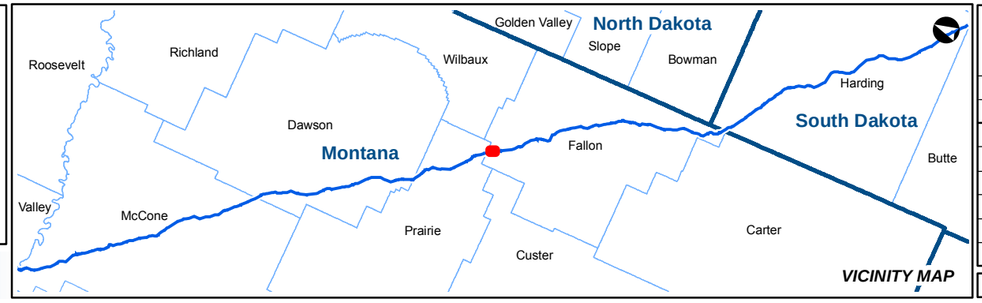

KEYSTONE XL PROJECT

MT Wetland/Waterbody Map Book
CL ROW

COUNTY:	FALLON	***DRAWN BY:***	CW
STATE:	MT	***CHECKED BY:***	GS

REV. NO.:	***REVISION***	***DATE***
0	ISSUED FOR REVIEW	2020-05-15

DATE:	05-15-2020	***PROJECTION:***	NAD83 | UTM 13

PREPARED BY:

exp Energy Services Inc.

t: +1.713.439.3600 | f: +1.713.963.9085
1800 West Loop South, Suite 850
Houston, TX 77027
U.S.A.

www.exp.com

• BUILDINGS • EARTH & ENVIRONMENT • ENERGY •
• INDUSTRIAL • INFRASTRUCTURE • SUSTAINABILITY •

DWG:	0801-06-018	***SHEET:***	166

Notes:

The map legend can be found on the map book cover sheet at the front of Attachment B.

Imagery depicts field conditions for MT 2017, SD/NE 2018

Imagery source: http://www.fsa.usda.gov

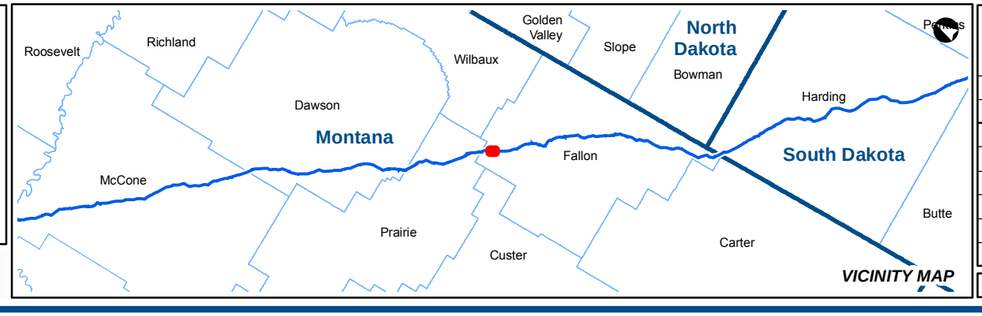

KEYSTONE XL PROJECT

MT Wetland/Waterbody Map Book
CL ROW

COUNTY:	FALLON	***DRAWN BY:***	CW
STATE:	MT	***CHECKED BY:***	GS

REV. NO.:	***REVISION***	***DATE***
0	ISSUED FOR REVIEW	2020-05-15

DATE:	05-15-2020	***PROJECTION:***	NAD83 | UTM 13

PREPARED BY:

exp Energy Services Inc.

t: +1.713.439.3600 | f: +1.713.963.9085
1800 West Loop South, Suite 850
Houston, TX 77027
U.S.A.

www.exp.com

• BUILDINGS • EARTH & ENVIRONMENT • ENERGY •
• INDUSTRIAL • INFRASTRUCTURE • SUSTAINABILITY •

DWG:	0801-06-018	***SHEET:***	167

Keystone XL Project

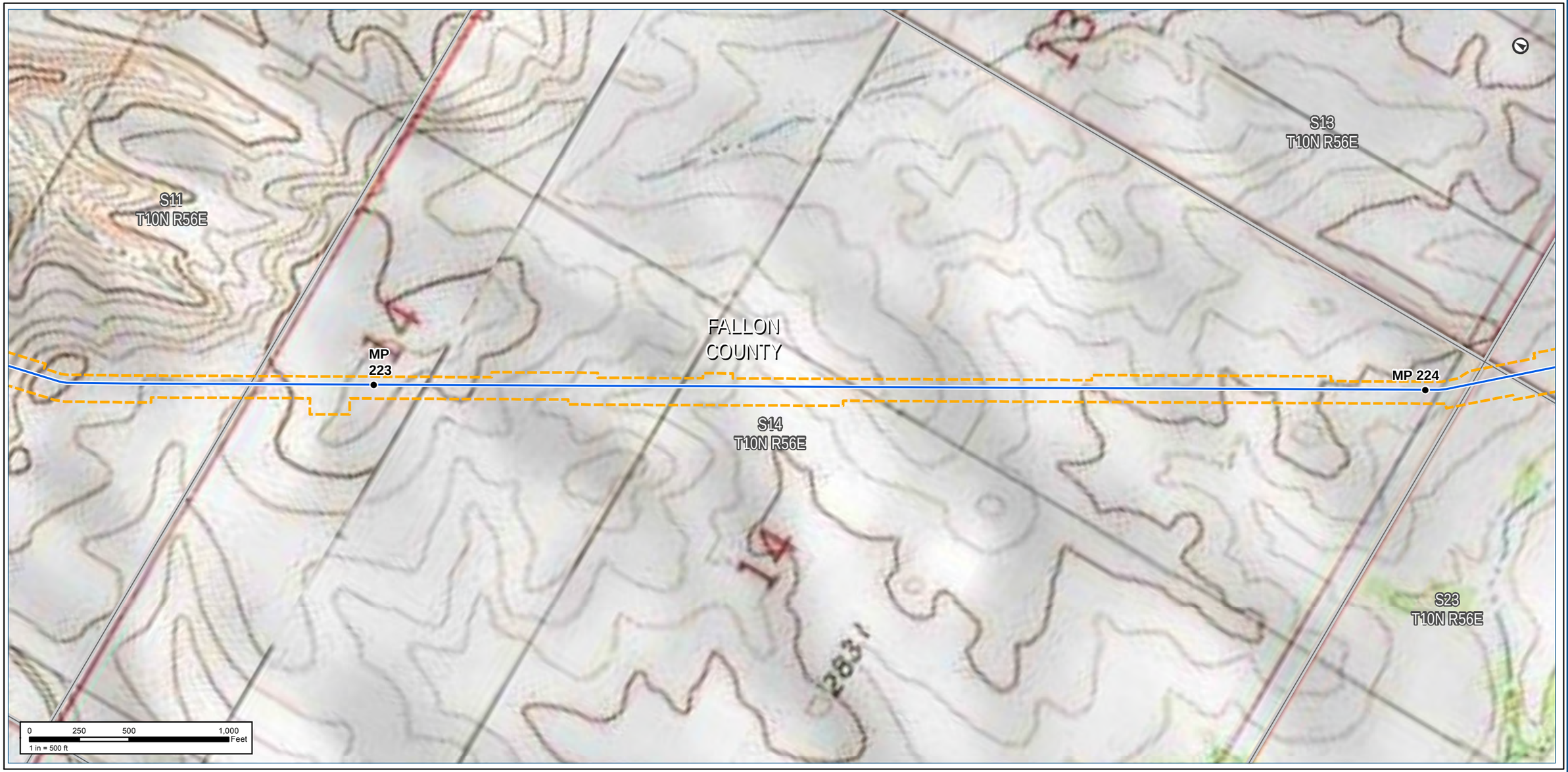

Notes:

The map legend can be found on the map book cover sheet at the front of Attachment B.

Basemap displays USGS Topographic

Imagery source: http://www.fsa.usda.gov

Keystone XL Project

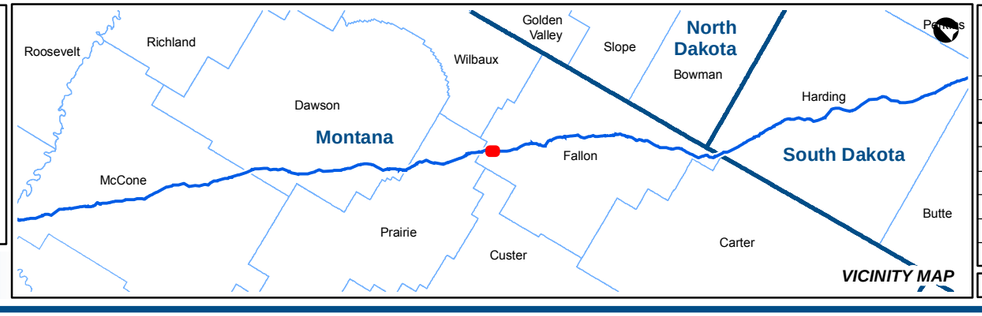

KEYSTONE XL PROJECT

MT Wetland/Waterbody Map Book
CL ROW

COUNTY:	FALLON	***DRAWN BY:***	CW
STATE:	MT	***CHECKED BY:***	GS

REV. NO.:	***REVISION***	***DATE***
0	ISSUED FOR REVIEW	2020-05-15

DATE:	05-15-2020	***PROJECTION:***	NAD83 | UTM 13

PREPARED BY:

exp Energy Services Inc.

t: +1.713.439.3600 | f: +1.713.963.9085
1800 West Loop South, Suite 850
Houston, TX 77027
U.S.A.

www.exp.com

• BUILDINGS • EARTH & ENVIRONMENT • ENERGY •
• INDUSTRIAL • INFRASTRUCTURE • SUSTAINABILITY •

DWG:	0801-06-018	***SHEET:***	167

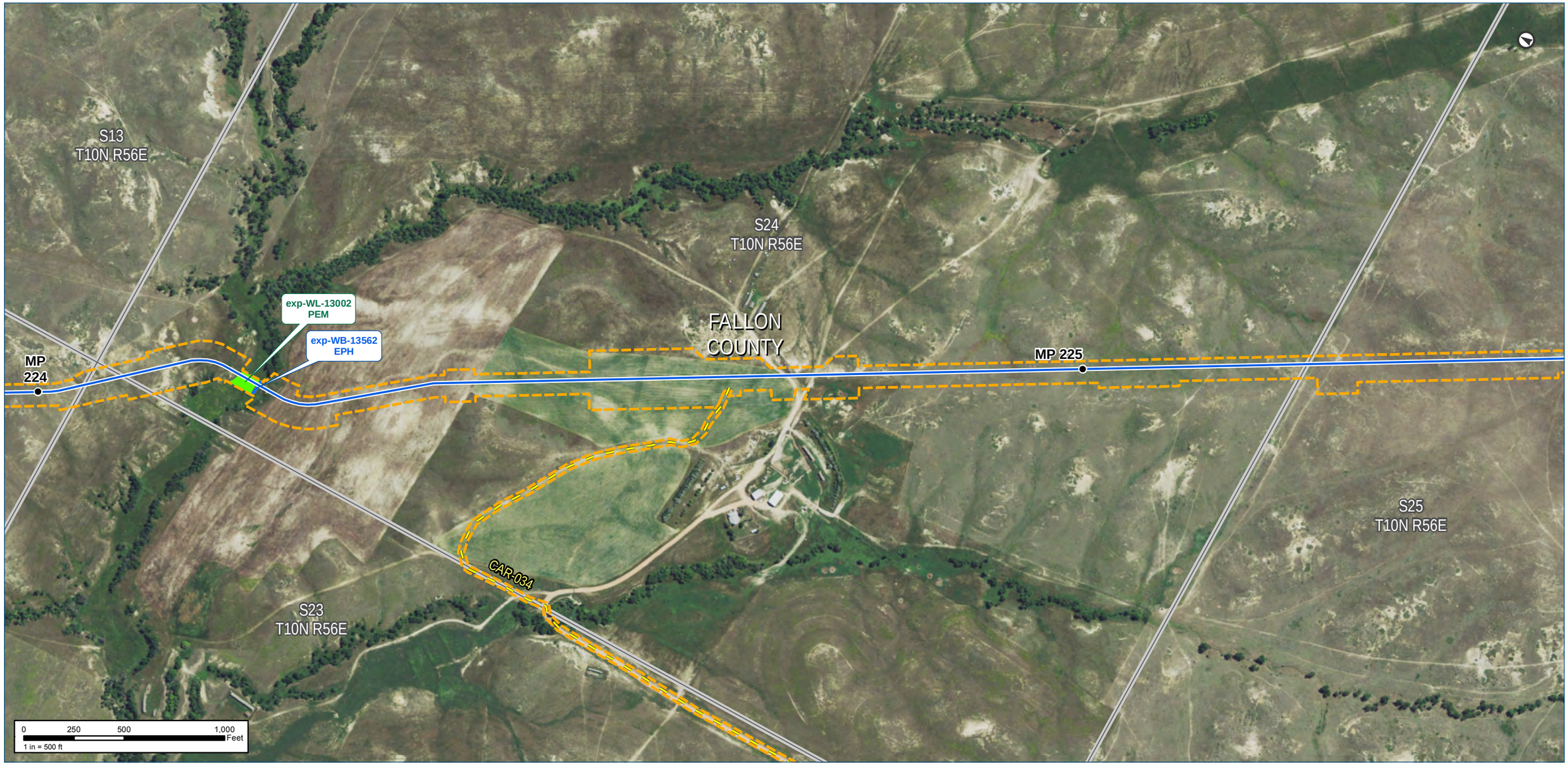

Notes:

The map legend can be found on the map book cover sheet at the front of Attachment B.

Imagery depicts field conditions for MT 2017, SD/NE 2018

Imagery source: http://www.fsa.usda.gov

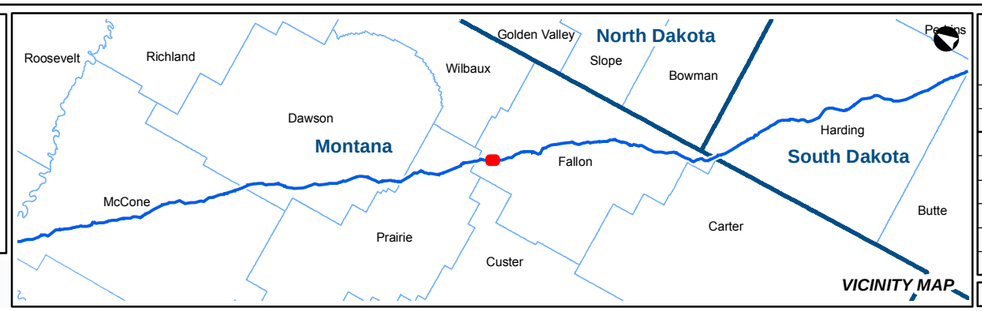

KEYSTONE XL PROJECT

MT Wetland/Waterbody Map Book
CL ROW

COUNTY:	FALLON	***DRAWN BY:***	CW
STATE:	MT	***CHECKED BY:***	GS

REV. NO.:	***REVISION***	***DATE***
0	ISSUED FOR REVIEW	2020-05-15

DATE:	05-15-2020	***PROJECTION:***	NAD83 | UTM 13

PREPARED BY:

exp Energy Services Inc.

t: +1.713.439.3600 | f: +1.713.963.9085
1800 West Loop South, Suite 850
Houston, TX 77027
U.S.A.

www.exp.com

• BUILDINGS • EARTH & ENVIRONMENT • ENERGY •
• INDUSTRIAL • INFRASTRUCTURE • SUSTAINABILITY •

DWG:	0801-06-018	***SHEET:***	168

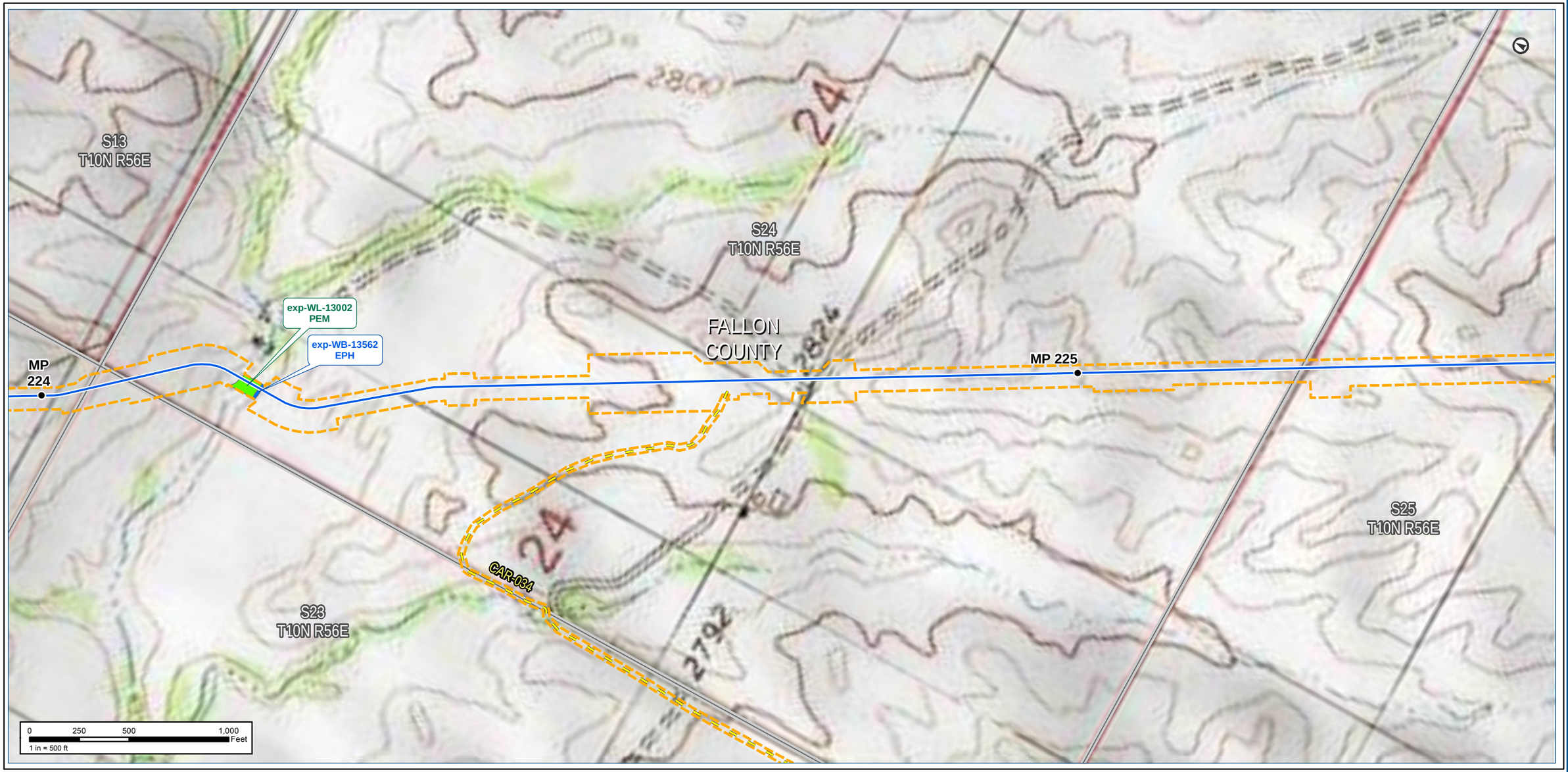

Notes:

The map legend can be found on the map book cover sheet at the front of Attachment B.

Basemap displays USGS Topographic

Imagery source: http://www.fsa.usda.gov

Keystone XL Project

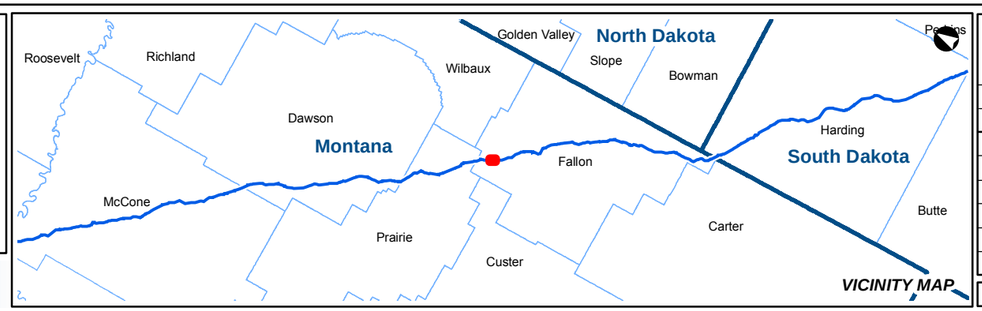

KEYSTONE XL PROJECT

MT Wetland/Waterbody Map Book
CL ROW

COUNTY:	FALLON	***DRAWN BY:***	CW
STATE:	MT	***CHECKED BY:***	GS

REV. NO.:	***REVISION***	***DATE***
0	ISSUED FOR REVIEW	2020-05-15

DATE:	05-15-2020	***PROJECTION:***	NAD83 | UTM 13

PREPARED BY:

exp Energy Services Inc.

t: +1.713.439.3600 | f: +1.713.963.9085
1800 West Loop South, Suite 850
Houston, TX 77027
U.S.A.

www.exp.com

• BUILDINGS • EARTH & ENVIRONMENT • ENERGY •
• INDUSTRIAL • INFRASTRUCTURE • SUSTAINABILITY •

DWG:	0801-06-018	***SHEET:***	168

Notes:

The map legend can be found on the map book cover sheet at the front of Attachment B.

Imagery depicts field conditions for MT 2017, SD/NE 2018

Imagery source: http://www.fsa.usda.gov

Keystone XL Project

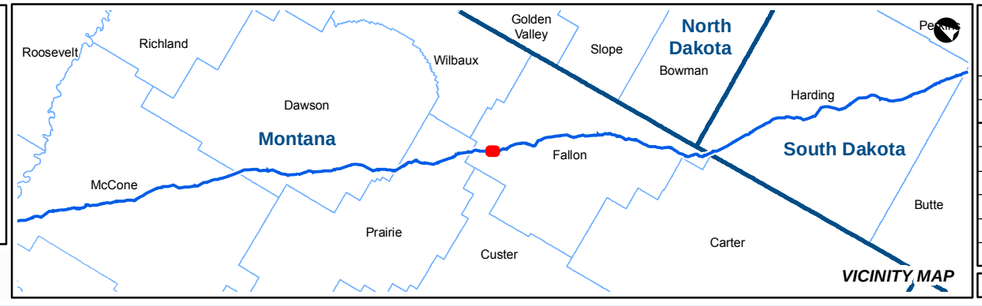

KEYSTONE XL PROJECT

MT Wetland/Waterbody Map Book
CL ROW

COUNTY:	FALLON	***DRAWN BY:***	CW
STATE:	MT	***CHECKED BY:***	GS

REV. NO.:	***REVISION***	***DATE***
0	ISSUED FOR REVIEW	2020-05-15

DATE:	05-15-2020	***PROJECTION:***	NAD83 | UTM 13

PREPARED BY:

exp Energy Services Inc.

t: +1.713.439.3600 | f: +1.713.963.9085
1800 West Loop South, Suite 850
Houston, TX 77027
U.S.A.

www.exp.com

• BUILDINGS • EARTH & ENVIRONMENT • ENERGY •
• INDUSTRIAL • INFRASTRUCTURE • SUSTAINABILITY •

DWG:	0801-06-018	***SHEET:***	169

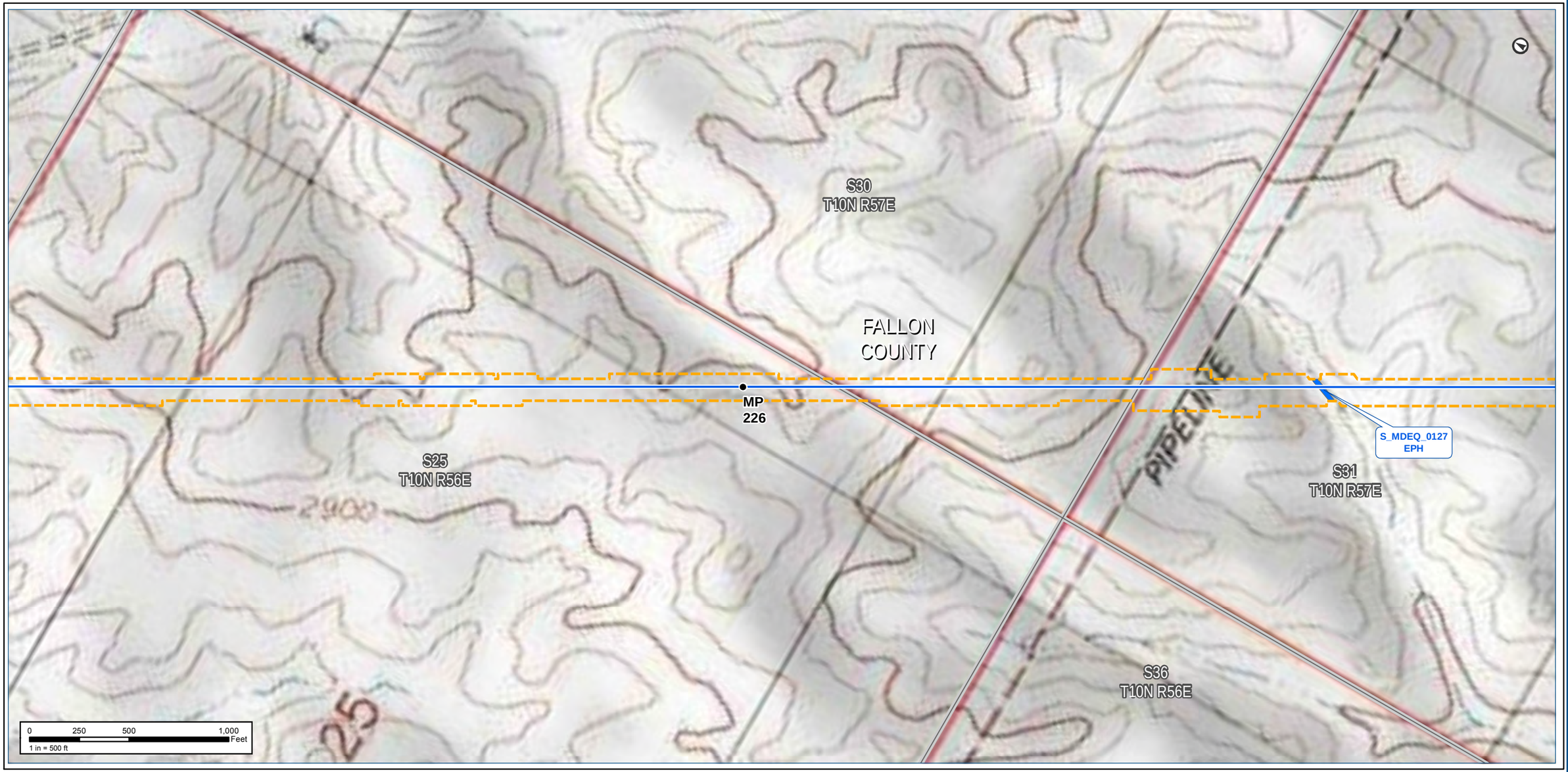

Notes:

The map legend can be found on the map book cover sheet at the front of Attachment B.

Basemap displays USGS Topographic

Imagery source: http://www.fsa.usda.gov

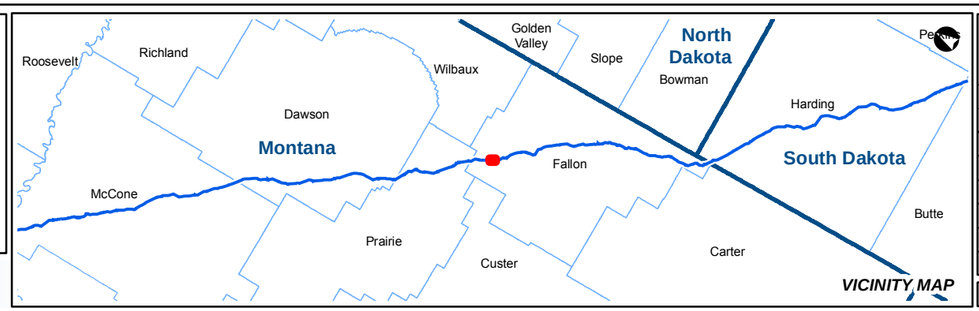

KEYSTONE XL PROJECT

MT Wetland/Waterbody Map Book
CL ROW

COUNTY:	FALLON	***DRAWN BY:***	CW
STATE:	MT	***CHECKED BY:***	GS

REV. NO.:	***REVISION***	***DATE***
0	ISSUED FOR REVIEW	2020-05-15

DATE:	05-15-2020	***PROJECTION:***	NAD83 | UTM 13

PREPARED BY:

exp Energy Services Inc.

t: +1.713.439.3600 | f: +1.713.963.9085
1800 West Loop South, Suite 850
Houston, TX 77027
U.S.A.

www.exp.com

• BUILDINGS • EARTH & ENVIRONMENT • ENERGY •
• INDUSTRIAL • INFRASTRUCTURE • SUSTAINABILITY •

DWG:	0801-06-018	***SHEET:***	169

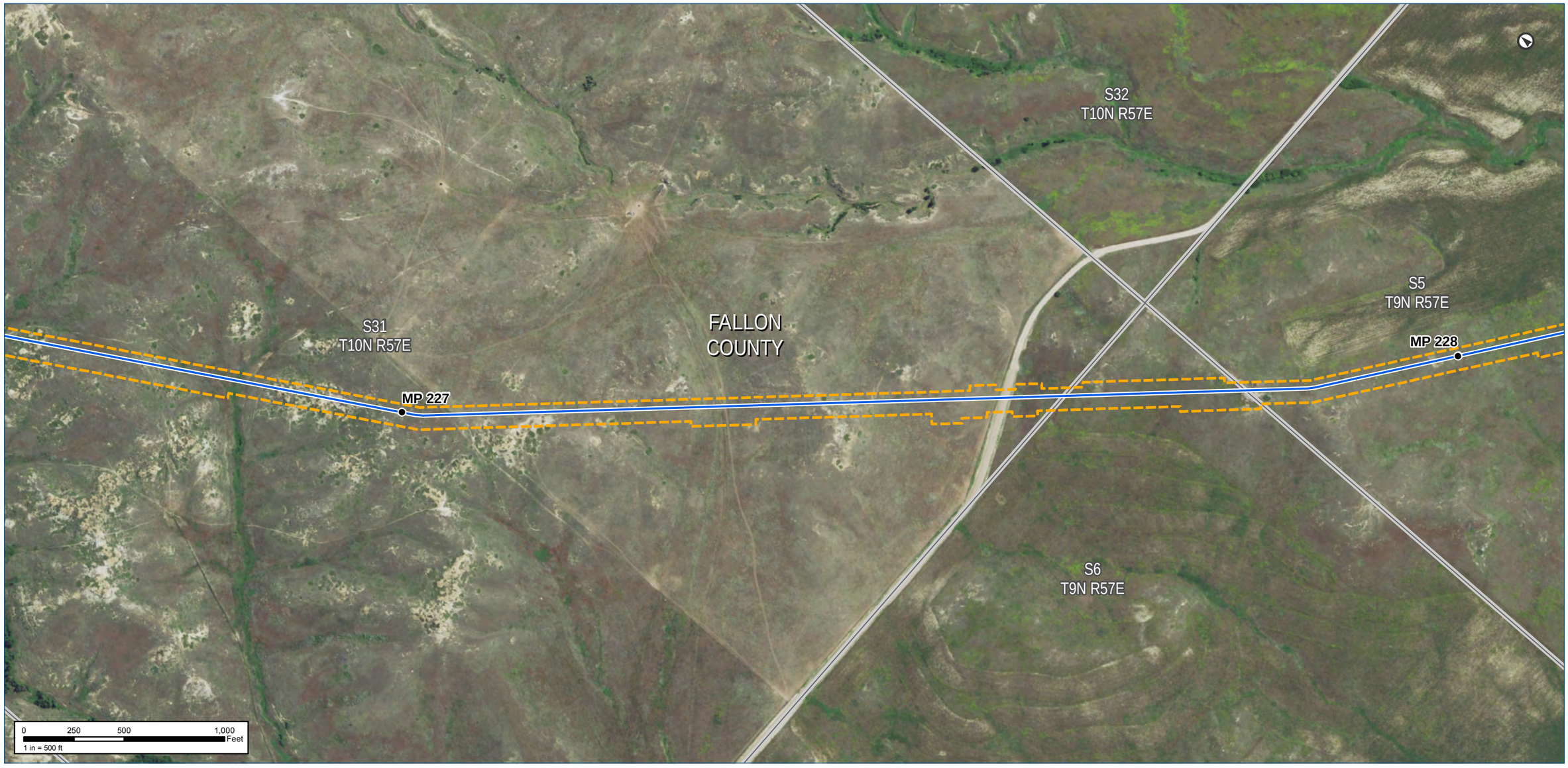

Notes:

The map legend can be found on the map book cover sheet at the front of Attachment B.

Imagery depicts field conditions for MT 2017, SD/NE 2018

Imagery source: http://www.fsa.usda.gov

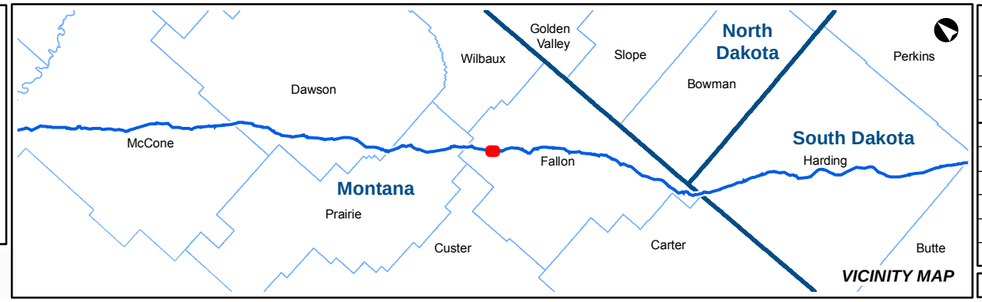

KEYSTONE XL PROJECT

MT Wetland/Waterbody Map Book
CL ROW

COUNTY:	FALLON	***DRAWN BY:***	CW
STATE:	MT	***CHECKED BY:***	GS

REV. NO.:	***REVISION***	***DATE***
0	ISSUED FOR REVIEW	2020-05-15

DATE:	05-15-2020	***PROJECTION:***	NAD83 | UTM 13

PREPARED BY:

exp Energy Services Inc.

t: +1.713.439.3600 | f: +1.713.963.9085
1800 West Loop South, Suite 850
Houston, TX 77027
U.S.A.

www.exp.com

• BUILDINGS • EARTH & ENVIRONMENT • ENERGY •
• INDUSTRIAL • INFRASTRUCTURE • SUSTAINABILITY •

DWG:	0801-06-018	***SHEET:***	170

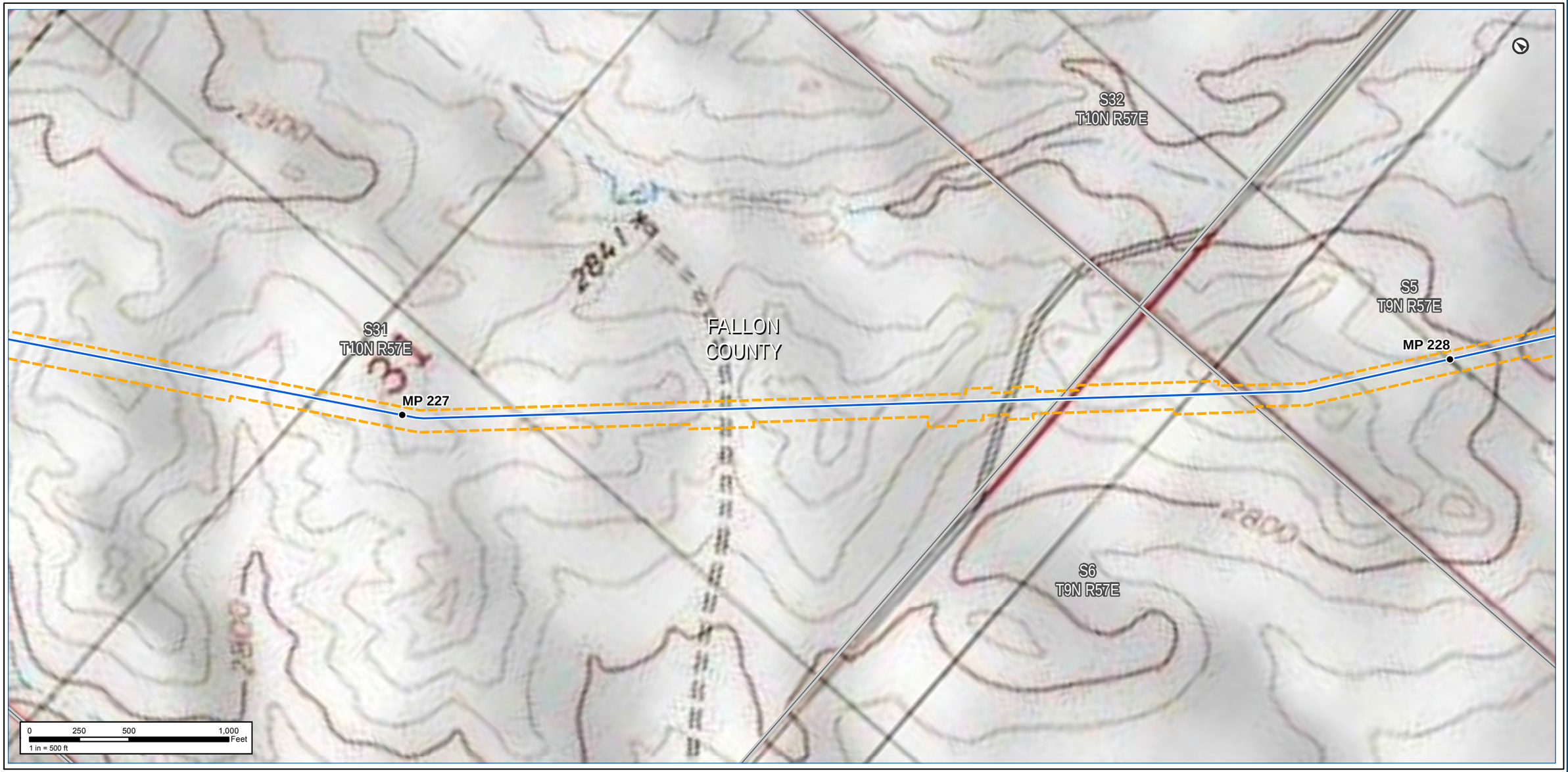

Notes:

The map legend can be found on the map book cover sheet at the front of Attachment B.

Basemap displays USGS Topographic

Imagery source: http://www.fsa.usda.gov

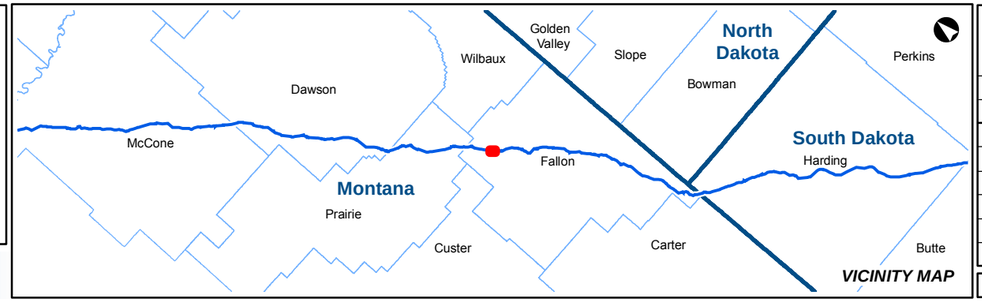

KEYSTONE XL PROJECT
MT Wetland/Waterbody Map Book
CL ROW

COUNTY:	FALLON	**DRAWN BY:**	CW
STATE:	MT	**CHECKED BY:**	GS

REV. NO.:	REVISION	DATE
0	ISSUED FOR REVIEW	2020-05-15

DATE:	05-15-2020	**PROJECTION:**	NAD83 | UTM 13

PREPARED BY:
exp Energy Services Inc.
t: +1.713.439.3600 | f: +1.713.963.9085
1800 West Loop South, Suite 850
Houston, TX 77027
U.S.A.
www.exp.com

• BUILDINGS • EARTH & ENVIRONMENT • ENERGY •
• INDUSTRIAL • INFRASTRUCTURE • SUSTAINABILITY •

DWG:	0801-06-018	**SHEET:**	170

Notes:

The map legend can be found on the map book cover sheet at the front of Attachment B.

Imagery depicts field conditions for MT 2017, SD/NE 2018

Imagery source: http://www.fsa.usda.gov

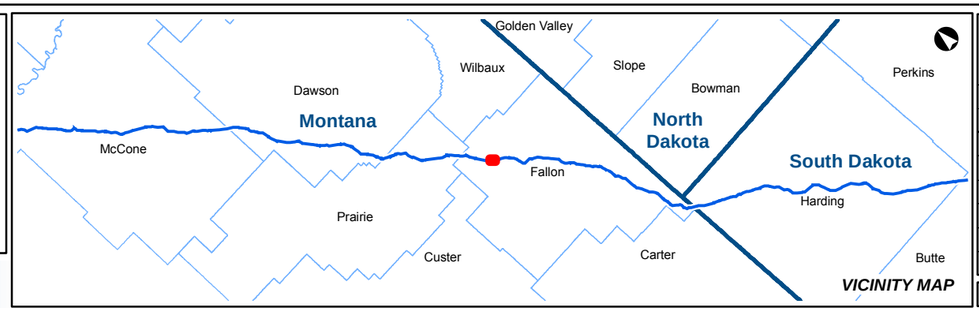

KEYSTONE XL PROJECT

MT Wetland/Waterbody Map Book
CL ROW

COUNTY:	FALLON	***DRAWN BY:***	CW
STATE:	MT	***CHECKED BY:***	GS

REV. NO.:	***REVISION***	***DATE***
0	ISSUED FOR REVIEW	2020-05-15

DATE:	05-15-2020	***PROJECTION:***	NAD83 | UTM 13

PREPARED BY:

exp Energy Services Inc.

t: +1.713.439.3600 | f: +1.713.963.9085
1800 West Loop South, Suite 850
Houston, TX 77027
U.S.A.

www.exp.com

• BUILDINGS • EARTH & ENVIRONMENT • ENERGY •
• INDUSTRIAL • INFRASTRUCTURE • SUSTAINABILITY •

DWG:	0801-06-018	***SHEET:***	171

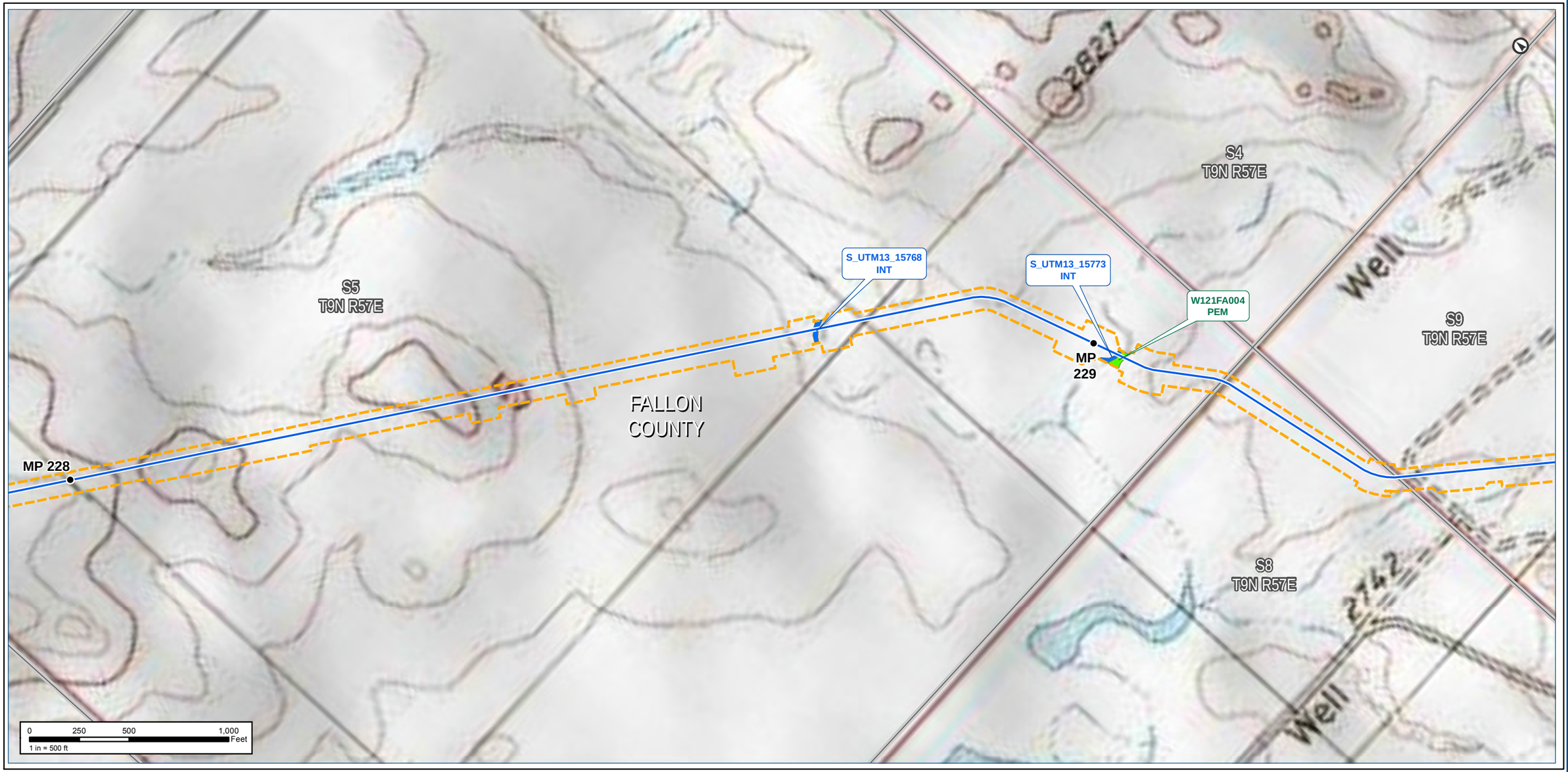

Notes:

The map legend can be found on the map book cover sheet at the front of Attachment B.

Basemap displays USGS Topographic

Imagery source: http://www.fsa.usda.gov

Keystone XL Project

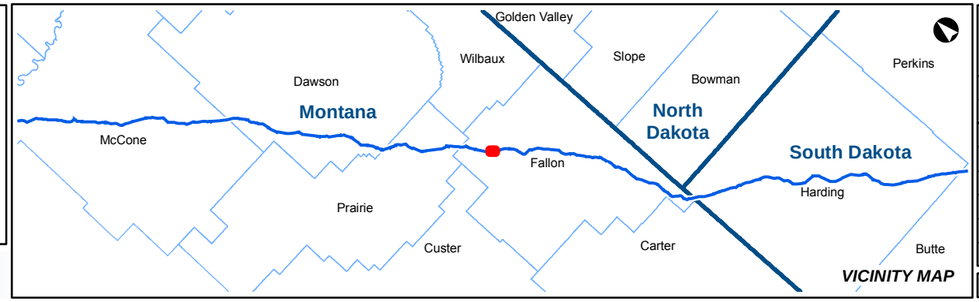

KEYSTONE XL PROJECT

MT Wetland/Waterbody Map Book
CL ROW

COUNTY:	FALLON	***DRAWN BY:***	CW
STATE:	MT	***CHECKED BY:***	GS

REV. NO.:	***REVISION***	***DATE***
0	ISSUED FOR REVIEW	2020-05-15

DATE:	05-15-2020	***PROJECTION:***	NAD83 | UTM 13

PREPARED BY:

exp Energy Services Inc.

t: +1.713.439.3600 | f: +1.713.963.9085
1800 West Loop South, Suite 850
Houston, TX 77027
U.S.A.

www.exp.com

• BUILDINGS • EARTH & ENVIRONMENT • ENERGY •
• INDUSTRIAL • INFRASTRUCTURE • SUSTAINABILITY •

DWG:	0801-06-018	***SHEET:***	171

NAIP Imagery

TC Energy

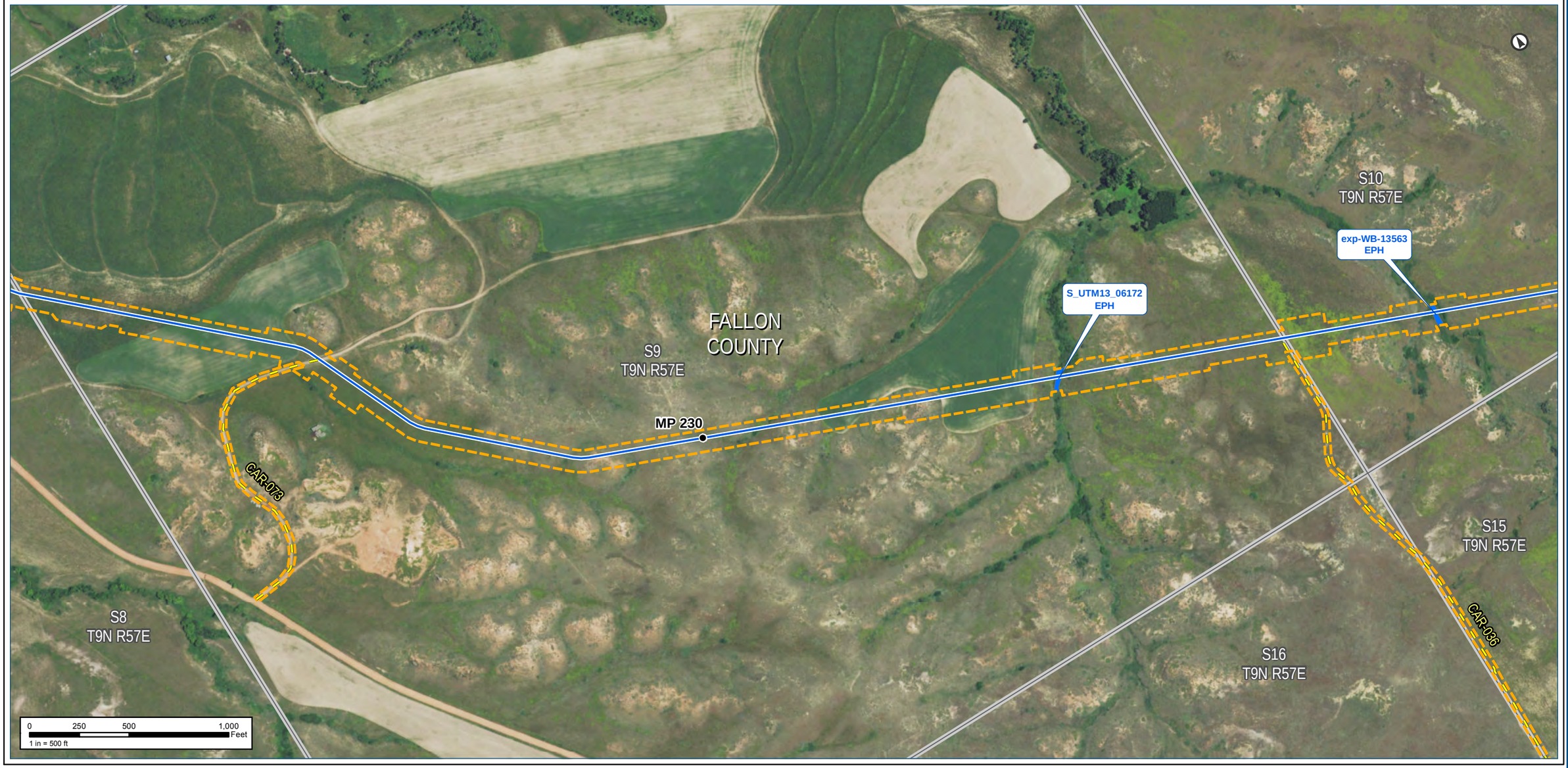

Notes:

The map legend can be found on the map book cover sheet at the front of Attachment B.

Imagery depicts field conditions for MT 2017, SD/NE 2018

Imagery source: http://www.fsa.usda.gov

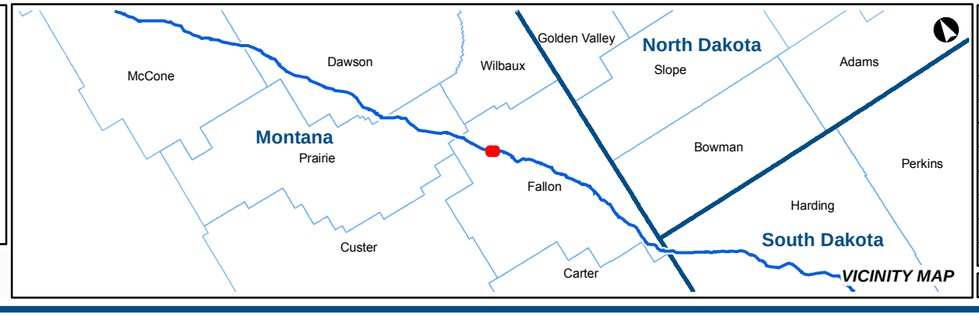

KEYSTONE XL PROJECT

MT Wetland/Waterbody Map Book
CL ROW

COUNTY:	FALLON	***DRAWN BY:***	CW
STATE:	MT	***CHECKED BY:***	GS

REV. NO.:	***REVISION***	***DATE***
0	ISSUED FOR REVIEW	2020-05-15

DATE:	05-15-2020	***PROJECTION:***	NAD83 | UTM 13

PREPARED BY:

exp Energy Services Inc.

t: +1.713.439.3600 | f: +1.713.963.9085
1800 West Loop South, Suite 850
Houston, TX 77027
U.S.A.

www.exp.com

• BUILDINGS • EARTH & ENVIRONMENT • ENERGY •
• INDUSTRIAL • INFRASTRUCTURE • SUSTAINABILITY •

DWG:	0801-06-018	***SHEET:***	172

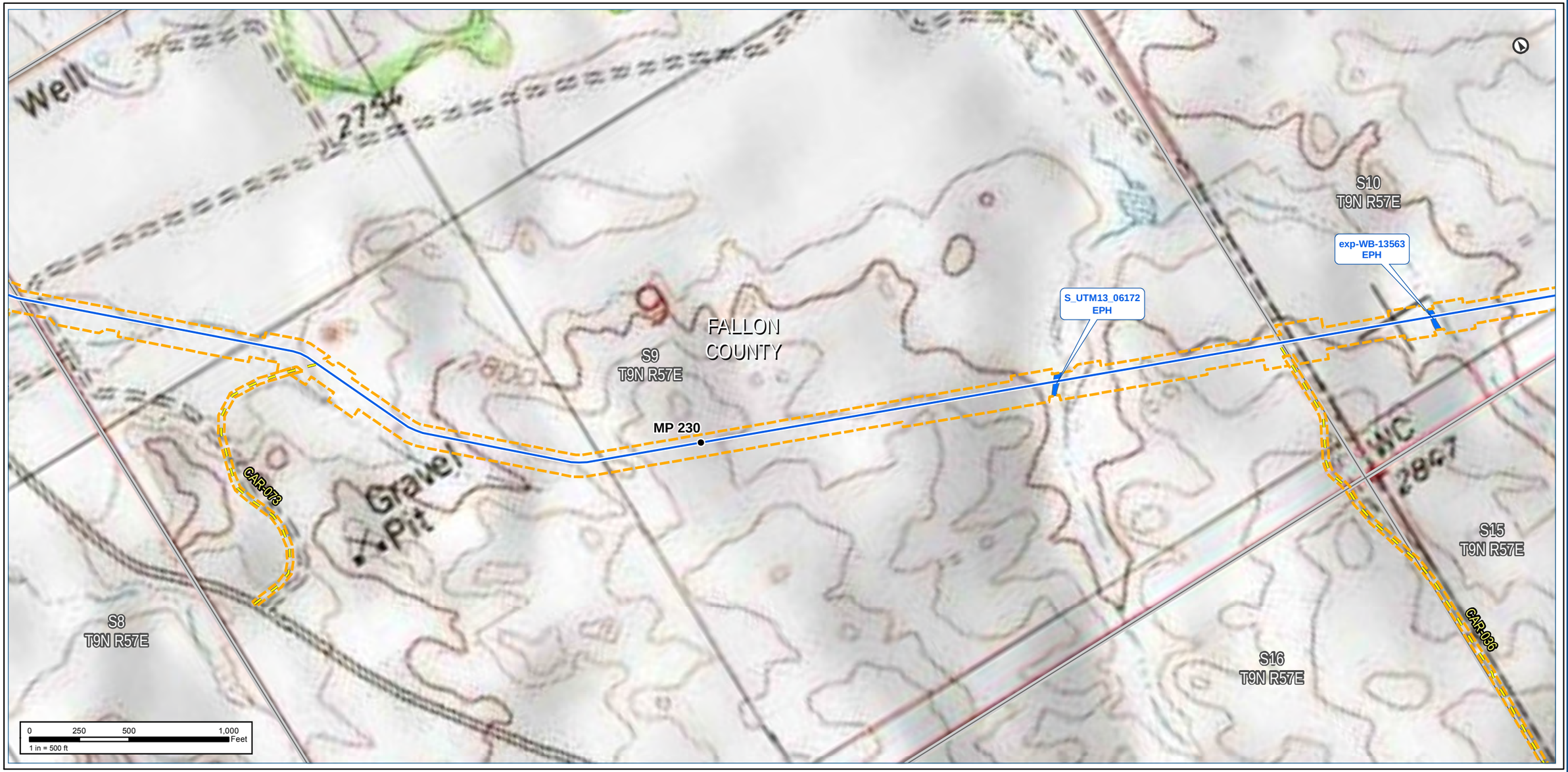

Notes:

The map legend can be found on the map book cover sheet at the front of Attachment B.

Basemap displays USGS Topographic

Imagery source: http://www.fsa.usda.gov

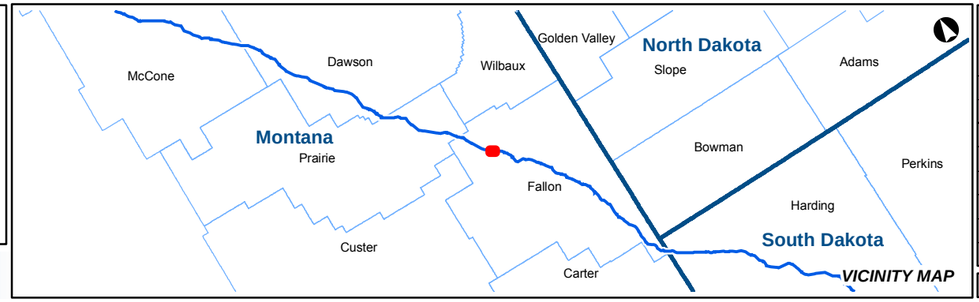

KEYSTONE XL PROJECT

MT Wetland/Waterbody Map Book
CL ROW

COUNTY:	FALLON	DRAWN BY:	CW
STATE:	MT	CHECKED BY:	GS

REV. NO.:	REVISION	DATE
0	ISSUED FOR REVIEW	2020-05-15

DATE:	05-15-2020	PROJECTION:	NAD83 | UTM 13

PREPARED BY:

exp Energy Services Inc.

t: +1.713.439.3600 | f: +1.713.963.9085
1800 West Loop South, Suite 850
Houston, TX 77027
U.S.A.

www.exp.com

• BUILDINGS • EARTH & ENVIRONMENT • ENERGY •
• INDUSTRIAL • INFRASTRUCTURE • SUSTAINABILITY •

DWG:	0801-06-018	SHEET:	172

NAIP Imagery

TC Energy

Notes:

The map legend can be found on the map book cover sheet at the front of Attachment B.

Imagery depicts field conditions for MT 2017, SD/NE 2018

Imagery source: http://www.fsa.usda.gov

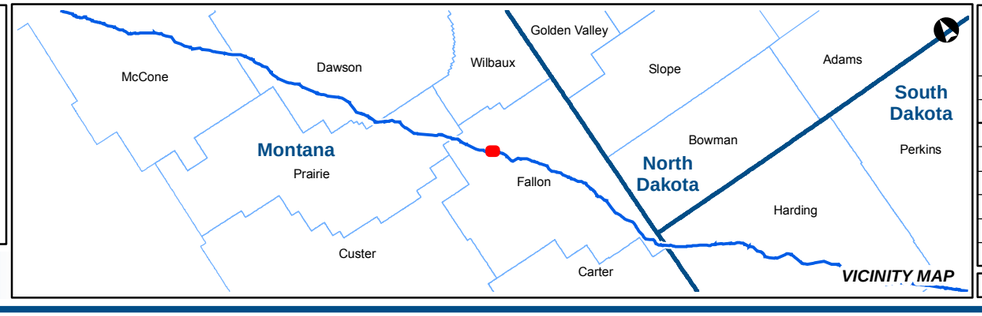

KEYSTONE XL PROJECT

MT Wetland/Waterbody Map Book
CL ROW

COUNTY:	FALLON	***DRAWN BY:***	CW
STATE:	MT	***CHECKED BY:***	GS

REV. NO.:	***REVISION***	***DATE***
0	ISSUED FOR REVIEW	2020-05-15

DATE:	05-15-2020	***PROJECTION:***	NAD83 | UTM 13

PREPARED BY:

exp Energy Services Inc.

t: +1.713.439.3600 | f: +1.713.963.9085
1800 West Loop South, Suite 850
Houston, TX 77027
U.S.A.

www.exp.com

• BUILDINGS • EARTH & ENVIRONMENT • ENERGY •
• INDUSTRIAL • INFRASTRUCTURE • SUSTAINABILITY •

DWG:	0801-06-018	***SHEET:***	173

Keystone XL Project

S10
T9N R57E

FALLON
COUNTY

S14
T9N R57E

S15
T9N R57E

MP 231

MP 232

exp-WB-13563
EPH

GAR-036

0 250 500 1,000 Feet
1 in = 500 ft

Notes:

The map legend can be found on the map book cover sheet at the front of Attachment B.

Basemap displays USGS Topographic

Imagery source: http://www.fsa.usda.gov

Keystone XL Project

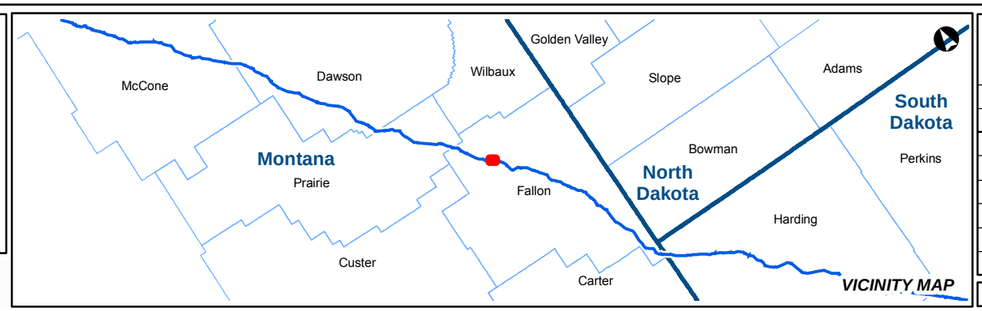

KEYSTONE XL PROJECT

MT Wetland/Waterbody Map Book
CL ROW

COUNTY:	FALLON	**DRAWN BY:**	CW
STATE:	MT	**CHECKED BY:**	GS

REV. NO.:	REVISION	DATE
0	ISSUED FOR REVIEW	2020-05-15

DATE:	05-15-2020	**PROJECTION:**	NAD83 | UTM 13

PREPARED BY:

exp Energy Services Inc.

t: +1.713.439.3600 | f: +1.713.963.9085
1800 West Loop South, Suite 850
Houston, TX 77027
U.S.A.

www.exp.com

• BUILDINGS • EARTH & ENVIRONMENT • ENERGY •
• INDUSTRIAL • INFRASTRUCTURE • SUSTAINABILITY •

DWG:	0801-06-018	**SHEET:**	173

Notes:

The map legend can be found on the map book cover sheet at the front of Attachment B.

Imagery depicts field conditions for MT 2017, SD/NE 2018

Imagery source: http://www.fsa.usda.gov

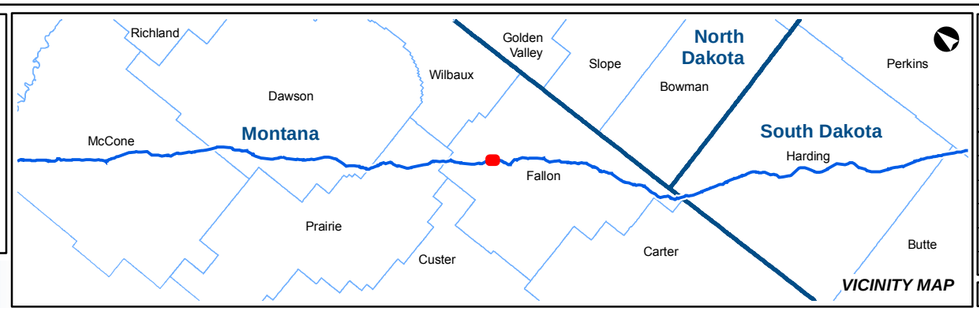

KEYSTONE XL PROJECT

MT Wetland/Waterbody Map Book
CL ROW

COUNTY:	FALLON	***DRAWN BY:***	CW
STATE:	MT	***CHECKED BY:***	GS

REV. NO.:	***REVISION***	***DATE***
0	ISSUED FOR REVIEW	2020-05-15

DATE:	05-15-2020	***PROJECTION:***	NAD83 | UTM 13

PREPARED BY:

exp Energy Services Inc.

t: +1.713.439.3600 | f: +1.713.963.9085
1800 West Loop South, Suite 850
Houston, TX 77027
U.S.A.

www.exp.com

• BUILDINGS • EARTH & ENVIRONMENT • ENERGY •
• INDUSTRIAL • INFRASTRUCTURE • SUSTAINABILITY •

DWG:	0801-06-018	***SHEET:***	174

Keystone XL Project

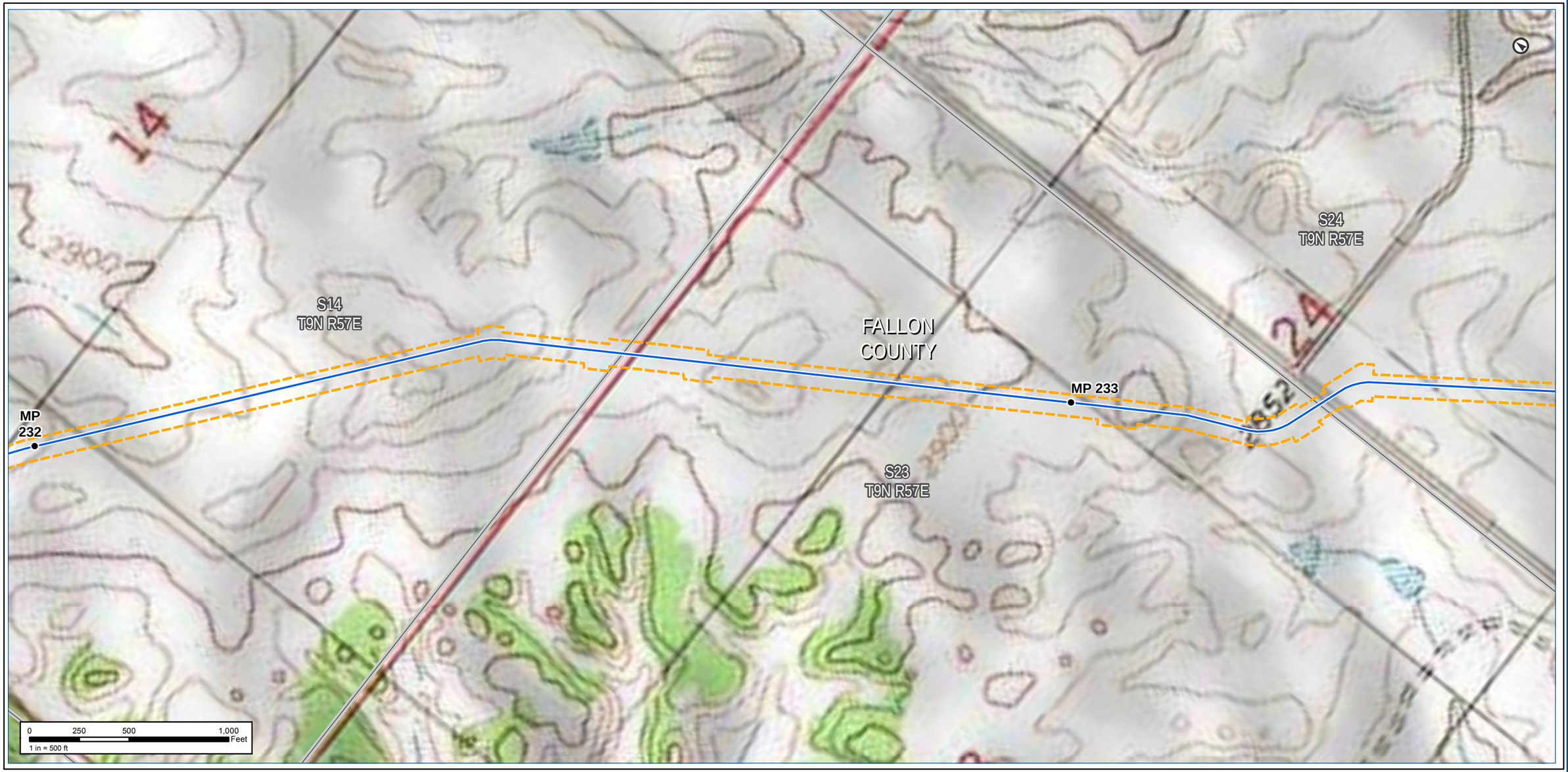

Notes:

The map legend can be found on the map book cover sheet at the front of Attachment B.

Basemap displays USGS Topographic

Imagery source: http://www.fsa.usda.gov

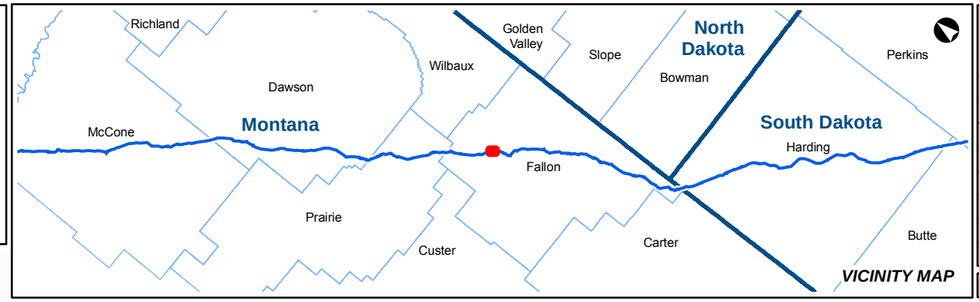

KEYSTONE XL PROJECT

MT Wetland/Waterbody Map Book
CL ROW

COUNTY:	FALLON	***DRAWN BY:***	CW
STATE:	MT	***CHECKED BY:***	GS

REV. NO.:	***REVISION***	***DATE***
0	ISSUED FOR REVIEW	2020-05-15

DATE:	05-15-2020	***PROJECTION:***	NAD83 | UTM 13

PREPARED BY:

exp Energy Services Inc.

t: +1.713.439.3600 | f: +1.713.963.9085
1800 West Loop South, Suite 850
Houston, TX 77027
U.S.A.

www.exp.com

• BUILDINGS • EARTH & ENVIRONMENT • ENERGY •
• INDUSTRIAL • INFRASTRUCTURE • SUSTAINABILITY •

DWG:	0801-06-018	***SHEET:***	174

Notes:

The map legend can be found on the map book cover sheet at the front of Attachment B.

Imagery depicts field conditions for MT 2017, SD/NE 2018

Imagery source: http://www.fsa.usda.gov

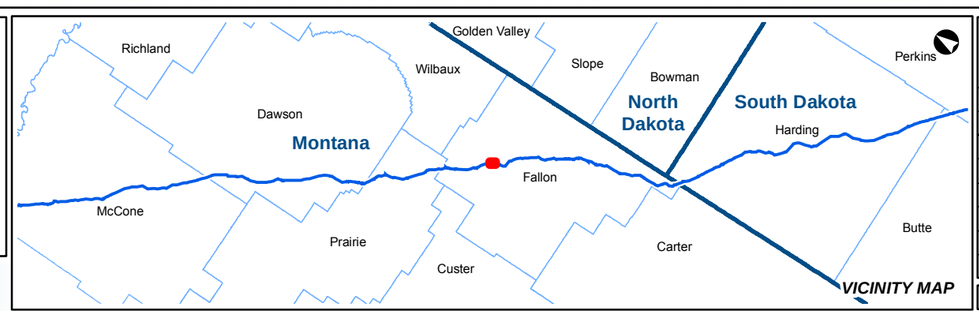

KEYSTONE XL PROJECT

MT Wetland/Waterbody Map Book
CL ROW

COUNTY:	FALLON	***DRAWN BY:***	CW
STATE:	MT	***CHECKED BY:***	GS

REV. NO.:	***REVISION***	***DATE***
0	ISSUED FOR REVIEW	2020-05-15

DATE:	05-15-2020	***PROJECTION:***	NAD83 | UTM 13

PREPARED BY:

exp Energy Services Inc.

t: +1.713.439.3600 | f: +1.713.963.9085
1800 West Loop South, Suite 850
Houston, TX 77027
U.S.A.

www.exp.com

• BUILDINGS • EARTH & ENVIRONMENT • ENERGY •
• INDUSTRIAL • INFRASTRUCTURE • SUSTAINABILITY •

DWG:	0801-06-018	***SHEET:***	175

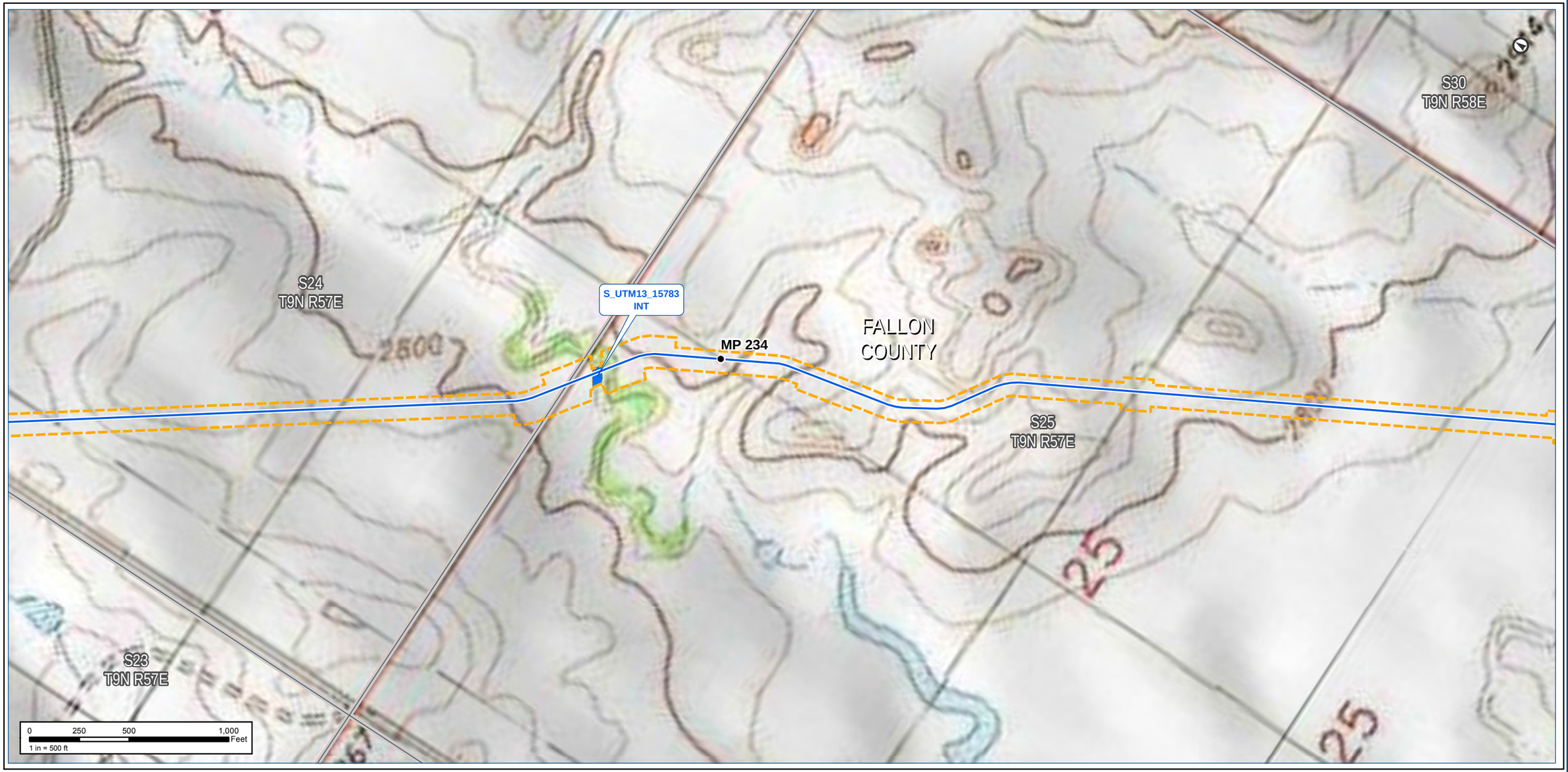

Notes:

The map legend can be found on the map book cover sheet at the front of Attachment B.

Basemap displays USGS Topographic

Imagery source: http://www.fsa.usda.gov

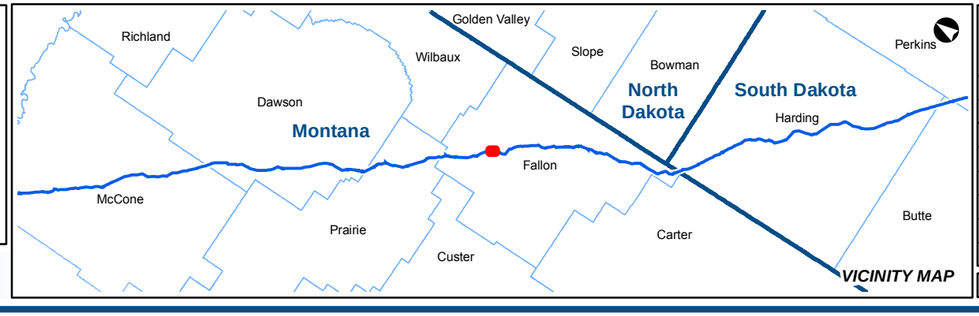

KEYSTONE XL PROJECT
MT Wetland/Waterbody Map Book
CL ROW

COUNTY:	FALLON	***DRAWN BY:***	CW
STATE:	MT	***CHECKED BY:***	GS

REV. NO.:	***REVISION***	***DATE***
0	ISSUED FOR REVIEW	2020-05-15

DATE:	05-15-2020	***PROJECTION:***	NAD83 | UTM 13

PREPARED BY:
exp Energy Services Inc.
t: +1.713.439.3600 | f: +1.713.963.9085
1800 West Loop South, Suite 850
Houston, TX 77027
U.S.A.
www.exp.com

• BUILDINGS • EARTH & ENVIRONMENT • ENERGY •
• INDUSTRIAL • INFRASTRUCTURE • SUSTAINABILITY •

DWG:	0801-06-018	***SHEET:***	175

Keystone XL Project

Notes:

The map legend can be found on the map book cover sheet at the front of Attachment B.

Imagery depicts field conditions for MT 2017, SD/NE 2018

Imagery source: http://www.fsa.usda.gov

Keystone XL Project

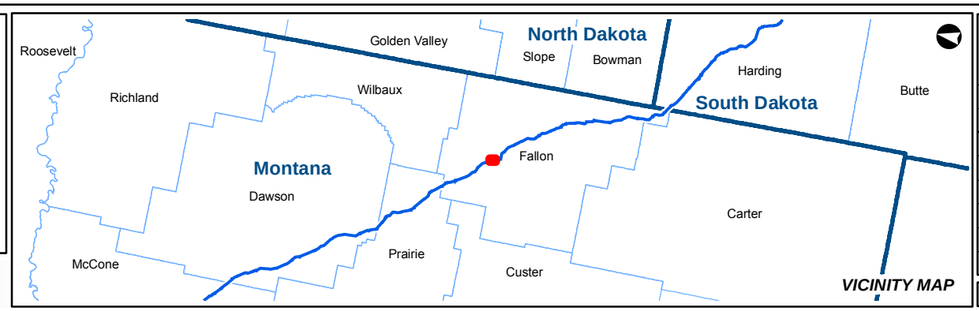

KEYSTONE XL PROJECT

MT Wetland/Waterbody Map Book
CL ROW

COUNTY:	FALLON	***DRAWN BY:***	CW
STATE:	MT	***CHECKED BY:***	GS

REV. NO.:	***REVISION***	***DATE***
0	ISSUED FOR REVIEW	2020-05-15

DATE:	05-15-2020	***PROJECTION:***	NAD83 | UTM 13

PREPARED BY:

exp Energy Services Inc.

t: +1.713.439.3600 | f: +1.713.963.9085
1800 West Loop South, Suite 850
Houston, TX 77027
U.S.A.

www.exp.com

• BUILDINGS • EARTH & ENVIRONMENT • ENERGY •
• INDUSTRIAL • INFRASTRUCTURE • SUSTAINABILITY •

DWG:	0801-06-018	***SHEET:***	176

Notes:

The map legend can be found on the map book cover sheet at the front of Attachment B.

Basemap displays USGS Topographic

Imagery source: http://www.fsa.usda.gov

Keystone XL Project

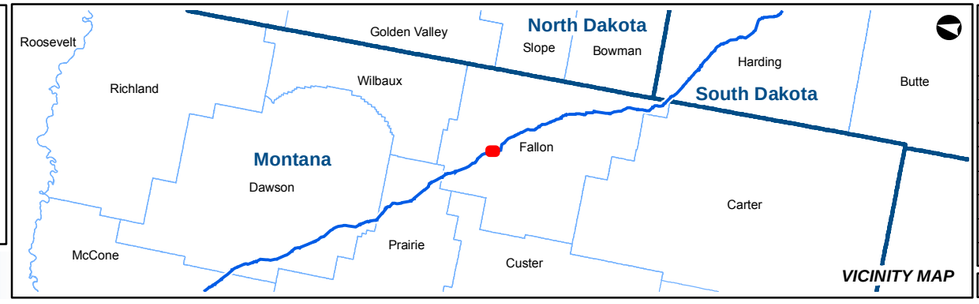

KEYSTONE XL PROJECT

MT Wetland/Waterbody Map Book
CL ROW

COUNTY:	FALLON	***DRAWN BY:***	CW
STATE:	MT	***CHECKED BY:***	GS

REV. NO.:	***REVISION***	***DATE***
0	ISSUED FOR REVIEW	2020-05-15

DATE:	05-15-2020	***PROJECTION:***	NAD83 | UTM 13

PREPARED BY:

exp Energy Services Inc.

t: +1.713.439.3600 | f: +1.713.963.9085
1800 West Loop South, Suite 850
Houston, TX 77027
U.S.A.

www.exp.com

• BUILDINGS • EARTH & ENVIRONMENT • ENERGY •
• INDUSTRIAL • INFRASTRUCTURE • SUSTAINABILITY •

DWG:	0801-06-018	***SHEET:***	176

Notes:

The map legend can be found on the map book cover sheet at the front of Attachment B.

Imagery depicts field conditions for MT 2017, SD/NE 2018

Imagery source: http://www.fsa.usda.gov

Keystone XL Project

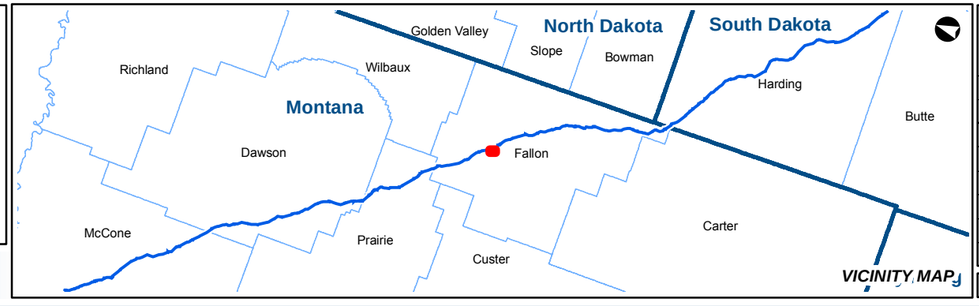

KEYSTONE XL PROJECT

MT Wetland/Waterbody Map Book
CL ROW

COUNTY:	FALLON	***DRAWN BY:***	CW
STATE:	MT	***CHECKED BY:***	GS

REV. NO.:	***REVISION***	***DATE***
0	ISSUED FOR REVIEW	2020-05-15

DATE:	05-15-2020	***PROJECTION:***	NAD83 | UTM 13

PREPARED BY:

exp Energy Services Inc.

t: +1.713.439.3600 | f: +1.713.963.9085
1800 West Loop South, Suite 850
Houston, TX 77027
U.S.A.

www.exp.com

• BUILDINGS • EARTH & ENVIRONMENT • ENERGY •
• INDUSTRIAL • INFRASTRUCTURE • SUSTAINABILITY •

DWG:	0801-06-018	***SHEET:***	177

S31
T9N R58E

S10
T8N R58E

FALLON
COUNTY

S4
T8N R58E

S9
T8N R58E

MP
237

2857

2896

2900

0 250 500 1,000 Feet
1 in = 500 ft

Notes:

The map legend can be found on the map book cover sheet at the front of Attachment B.

Basemap displays USGS Topographic

Imagery source: http://www.fsa.usda.gov

Keystone XL Project

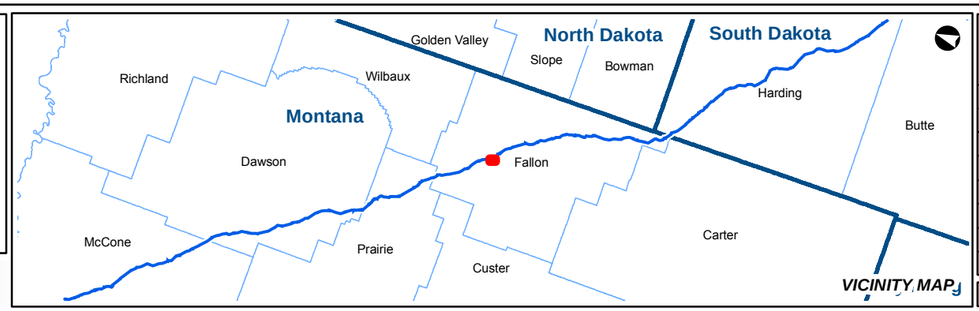

KEYSTONE XL PROJECT
MT Wetland/Waterbody Map Book
CL ROW

COUNTY:	FALLON	***DRAWN BY:***	CW
STATE:	MT	***CHECKED BY:***	GS

REV. NO.:	***REVISION***	***DATE***
0	ISSUED FOR REVIEW	2020-05-15

DATE:	05-15-2020	***PROJECTION:***	NAD83 | UTM 13

PREPARED BY:
exp Energy Services Inc.
t: +1.713.439.3600 | f: +1.713.963.9085
1800 West Loop South, Suite 850
Houston, TX 77027
U.S.A.
www.exp.com

• BUILDINGS • EARTH & ENVIRONMENT • ENERGY •
• INDUSTRIAL • INFRASTRUCTURE • SUSTAINABILITY •

DWG:	0801-06-018	***SHEET:***	177

Notes:

The map legend can be found on the map book cover sheet at the front of Attachment B.

Imagery depicts field conditions for MT 2017, SD/NE 2018

Imagery source: http://www.fsa.usda.gov

Keystone XL Project

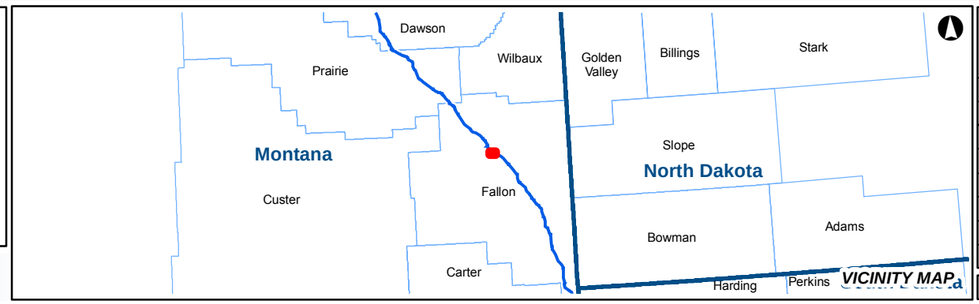

KEYSTONE XL PROJECT

MT Wetland/Waterbody Map Book
CL ROW

COUNTY:	FALLON	***DRAWN BY:***	CW
STATE:	MT	***CHECKED BY:***	GS

REV. NO.:	***REVISION***	***DATE***
0	ISSUED FOR REVIEW	2020-05-15

DATE:	05-15-2020	***PROJECTION:***	NAD83 | UTM 13
DWG:	0801-06-018	***SHEET:***	178

PREPARED BY:

exp Energy Services Inc.

t: +1.713.439.3600 | f: +1.713.963.9085
1800 West Loop South, Suite 850
Houston, TX 77027
U.S.A.

www.exp.com

• BUILDINGS • EARTH & ENVIRONMENT • ENERGY •
• INDUSTRIAL • INFRASTRUCTURE • SUSTAINABILITY •

Notes:

The map legend can be found on the map book cover sheet at the front of Attachment B.

Basemap displays USGS Topographic

Imagery source: http://www.fsa.usda.gov

Keystone XL Project

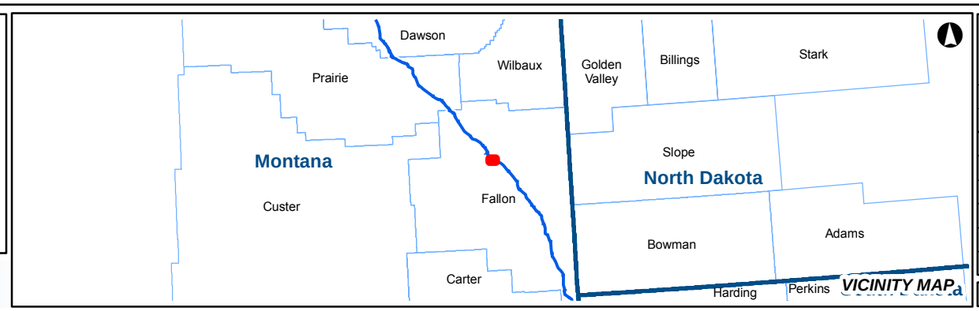

KEYSTONE XL PROJECT

MT Wetland/Waterbody Map Book
CL ROW

COUNTY:	FALLON	***DRAWN BY:***	CW
STATE:	MT	***CHECKED BY:***	GS

REV. NO.:	***REVISION***	***DATE***
0	ISSUED FOR REVIEW	2020-05-15

DATE:	05-15-2020	***PROJECTION:***	NAD83 | UTM 13

PREPARED BY:

exp Energy Services Inc.

t: +1.713.439.3600 | f: +1.713.963.9085
1800 West Loop South, Suite 850
Houston, TX 77027
U.S.A.

www.exp.com

• BUILDINGS • EARTH & ENVIRONMENT • ENERGY •
• INDUSTRIAL • INFRASTRUCTURE • SUSTAINABILITY •

DWG:	0801-06-018	***SHEET:***	178

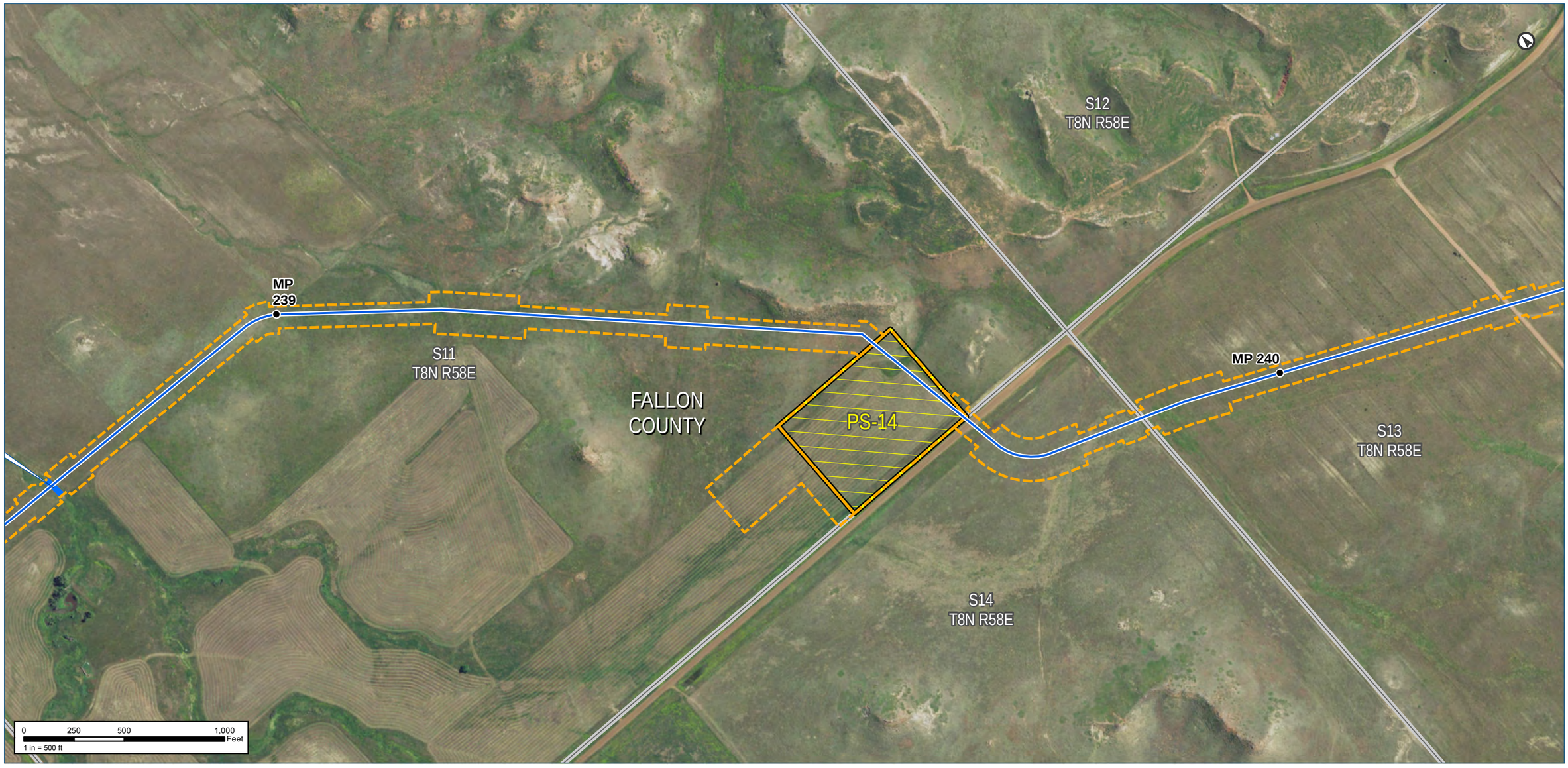

Notes:

The map legend can be found on the map book cover sheet at the front of Attachment B.

Imagery depicts field conditions for MT 2017, SD/NE 2018

Imagery source: http://www.fsa.usda.gov

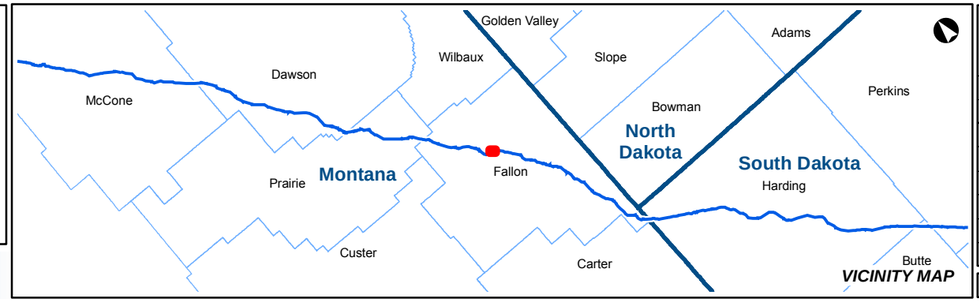

KEYSTONE XL PROJECT

MT Wetland/Waterbody Map Book
CL ROW

COUNTY:	FALLON	**DRAWN BY:**	CW
STATE:	MT	**CHECKED BY:**	GS

REV. NO.:	REVISION	DATE
0	ISSUED FOR REVIEW	2020-05-15

DATE:	05-15-2020	**PROJECTION:**	NAD83 | UTM 13

PREPARED BY:

exp Energy Services Inc.

t: +1.713.439.3600 | f: +1.713.963.9085
1800 West Loop South, Suite 850
Houston, TX 77027
U.S.A.

www.exp.com

• BUILDINGS • EARTH & ENVIRONMENT • ENERGY •
• INDUSTRIAL • INFRASTRUCTURE • SUSTAINABILITY •

DWG:	0801-06-018	**SHEET:**	179

Notes:

The map legend can be found on the map book cover sheet at the front of Attachment B.

Basemap displays USGS Topographic

Imagery source: http://www.fsa.usda.gov

Keystone XL Project

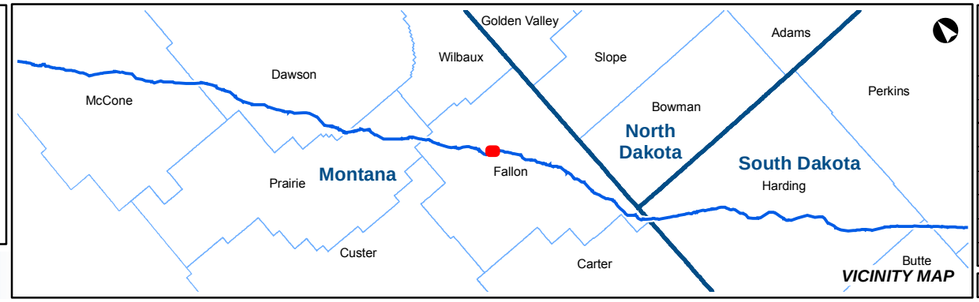

KEYSTONE XL PROJECT

MT Wetland/Waterbody Map Book
CL ROW

COUNTY:	FALLON	***DRAWN BY:***	CW
STATE:	MT	***CHECKED BY:***	GS

REV. NO.:	***REVISION***	***DATE***
0	ISSUED FOR REVIEW	2020-05-15

DATE:	05-15-2020	***PROJECTION:***	NAD83 | UTM 13

PREPARED BY:

exp Energy Services Inc.

t: +1.713.439.3600 | f: +1.713.963.9085
1800 West Loop South, Suite 850
Houston, TX 77027
U.S.A.

www.exp.com

• BUILDINGS • EARTH & ENVIRONMENT • ENERGY •
• INDUSTRIAL • INFRASTRUCTURE • SUSTAINABILITY •

DWG:	0801-06-018	***SHEET:***	179

Notes:

The map legend can be found on the map book cover sheet at the front of Attachment B.

Imagery depicts field conditions for MT 2017, SD/NE 2018

Imagery source: http://www.fsa.usda.gov

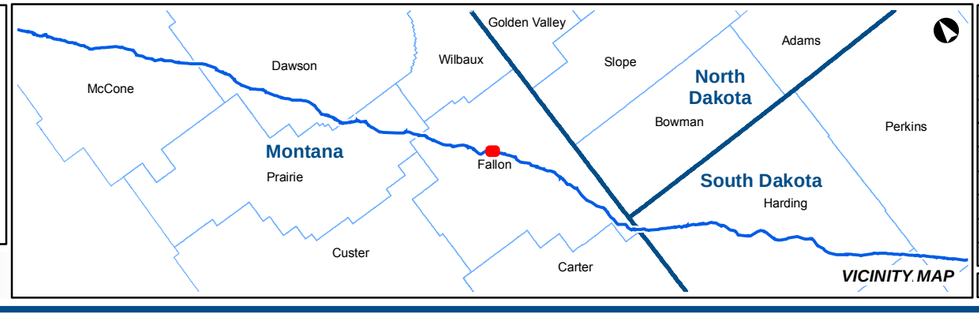

KEYSTONE XL PROJECT

MT Wetland/Waterbody Map Book
CL ROW

COUNTY:	FALLON	***DRAWN BY:***	CW
STATE:	MT	***CHECKED BY:***	GS

REV. NO.:	***REVISION***	***DATE***
0	ISSUED FOR REVIEW	2020-05-15

DATE:	05-15-2020	***PROJECTION:***	NAD83 | UTM 13

PREPARED BY:

exp Energy Services Inc.

t: +1.713.439.3600 | f: +1.713.963.9085
1800 West Loop South, Suite 850
Houston, TX 77027
U.S.A.

www.exp.com

• BUILDINGS • EARTH & ENVIRONMENT • ENERGY •
• INDUSTRIAL • INFRASTRUCTURE • SUSTAINABILITY •

DWG:	0801-06-018	***SHEET:***	180

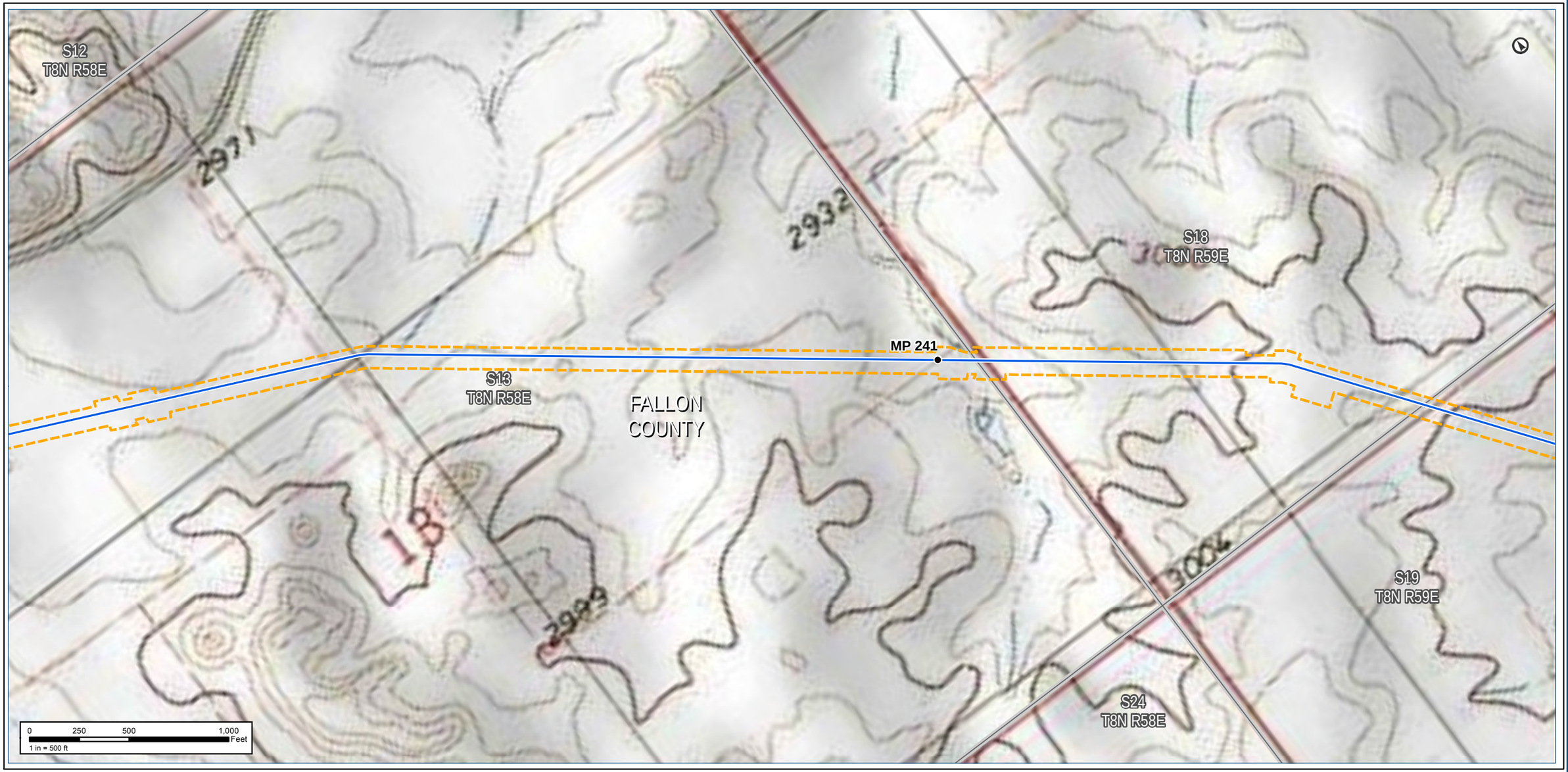

Notes:

The map legend can be found on the map book cover sheet at the front of Attachment B.

Basemap displays USGS Topographic

Imagery source: http://www.fsa.usda.gov

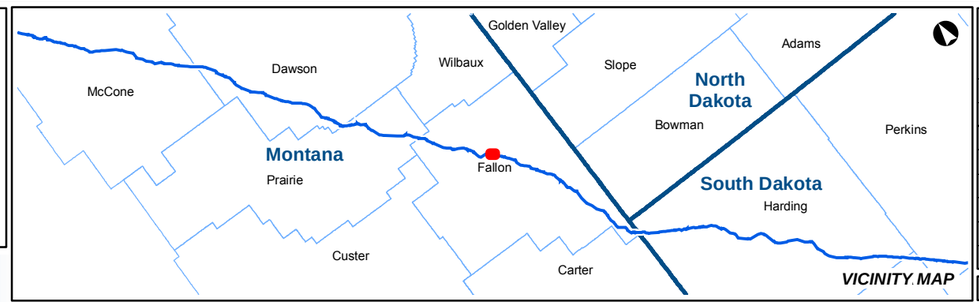

KEYSTONE XL PROJECT

MT Wetland/Waterbody Map Book
CL ROW

COUNTY:	FALLON	***DRAWN BY:***	CW
STATE:	MT	***CHECKED BY:***	GS

REV. NO.:	***REVISION***	***DATE***
0	ISSUED FOR REVIEW	2020-05-15

DATE:	05-15-2020	***PROJECTION:***	NAD83 | UTM 13

PREPARED BY:

exp Energy Services Inc.

t: +1.713.439.3600 | f: +1.713.963.9085
1800 West Loop South, Suite 850
Houston, TX 77027
U.S.A.

www.exp.com

• BUILDINGS • EARTH & ENVIRONMENT • ENERGY •
• INDUSTRIAL • INFRASTRUCTURE • SUSTAINABILITY •

DWG:	0801-06-018	***SHEET:***	180

Notes:

The map legend can be found on the map book cover sheet at the front of Attachment B.

Imagery depicts field conditions for MT 2017, SD/NE 2018

Imagery source: http://www.fsa.usda.gov

Keystone XL Project

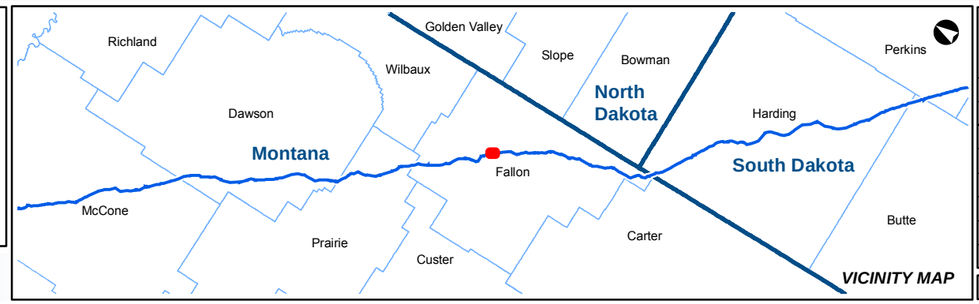

KEYSTONE XL PROJECT

MT Wetland/Waterbody Map Book
CL ROW

COUNTY:	FALLON	***DRAWN BY:***	CW
STATE:	MT	***CHECKED BY:***	GS

REV. NO.:	***REVISION***	***DATE***
0	ISSUED FOR REVIEW	2020-05-15

DATE:	05-15-2020	***PROJECTION:***	NAD83 | UTM 13

PREPARED BY:

exp Energy Services Inc.

t: +1.713.439.3600 | f: +1.713.963.9085
1800 West Loop South, Suite 850
Houston, TX 77027
U.S.A.

www.exp.com

• BUILDINGS • EARTH & ENVIRONMENT • ENERGY •
• INDUSTRIAL • INFRASTRUCTURE • SUSTAINABILITY •

DWG:	0801-06-018	***SHEET:***	181

Notes:

The map legend can be found on the map book cover sheet at the front of Attachment B.

Basemap displays USGS Topographic

Imagery source: http://www.fsa.usda.gov

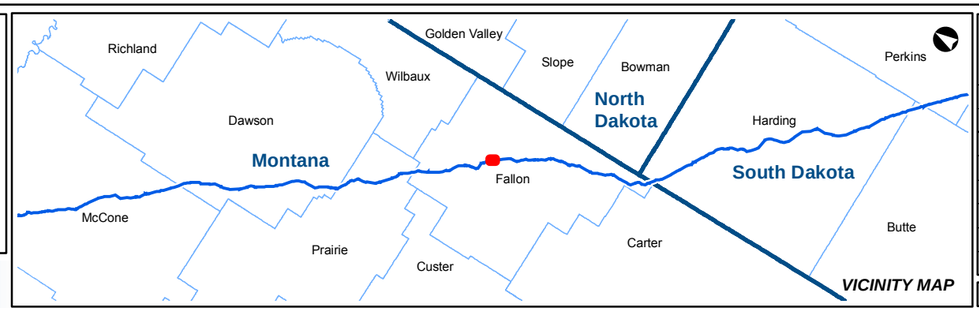

KEYSTONE XL PROJECT

MT Wetland/Waterbody Map Book
CL ROW

COUNTY:	FALLON	***DRAWN BY:***	CW
STATE:	MT	***CHECKED BY:***	GS

REV. NO.:	***REVISION***	***DATE***
0	ISSUED FOR REVIEW	2020-05-15

DATE:	05-15-2020	***PROJECTION:***	NAD83 | UTM 13

PREPARED BY:

exp Energy Services Inc.

t: +1.713.439.3600 | f: +1.713.963.9085
1800 West Loop South, Suite 850
Houston, TX 77027
U.S.A.

www.exp.com

• BUILDINGS • EARTH & ENVIRONMENT • ENERGY •
• INDUSTRIAL • INFRASTRUCTURE • SUSTAINABILITY •

DWG:	0801-06-018	***SHEET:***	181

Notes:

The map legend can be found on the map book cover sheet at the front of Attachment B.

Imagery depicts field conditions for MT 2017, SD/NE 2018

Imagery source: http://www.fsa.usda.gov

Keystone XL Project

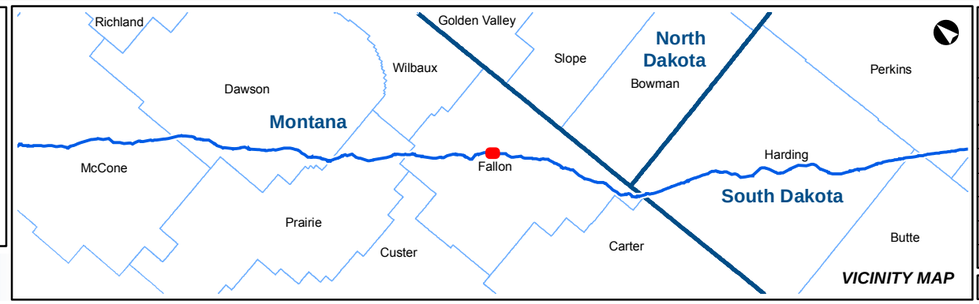

KEYSTONE XL PROJECT

MT Wetland/Waterbody Map Book
CL ROW

COUNTY:	FALLON	**DRAWN BY:**	CW
STATE:	MT	**CHECKED BY:**	GS

REV. NO.:	REVISION	DATE
0	ISSUED FOR REVIEW	2020-05-15

DATE:	05-15-2020	**PROJECTION:**	NAD83 | UTM 13

PREPARED BY:

exp Energy Services Inc.

t: +1.713.439.3600 | f: +1.713.963.9085
1800 West Loop South, Suite 850
Houston, TX 77027
U.S.A.

www.exp.com

• BUILDINGS • EARTH & ENVIRONMENT • ENERGY •
• INDUSTRIAL • INFRASTRUCTURE • SUSTAINABILITY •

DWG:	0801-06-018	**SHEET:**	182

S20
T8N R59E

S29
T8N R59E

S28
T8N R59E

S33
T8N R59E

S30
T8N R59E

S32
T8N R59E

FALLON
COUNTY

S_UTM_13_034587
INT

MP 243

MP 244

3056

3024

29

0 250 500 1,000 Feet
1 in = 500 ft

Notes:

The map legend can be found on the map book cover sheet at the front of Attachment B.

Basemap displays USGS Topographic

Imagery source: http://www.fsa.usda.gov

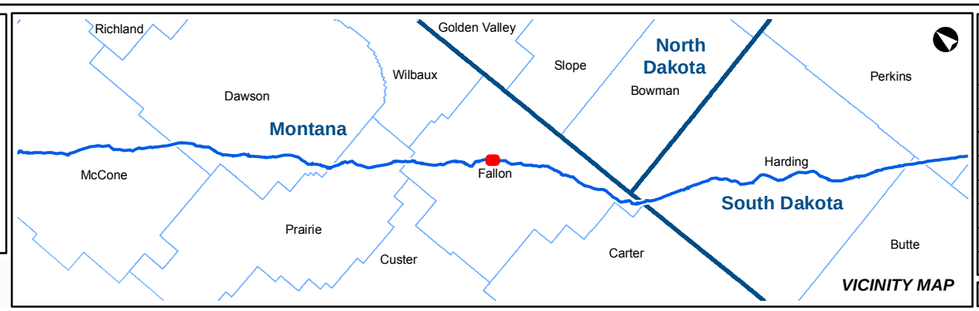

VICINITY MAP

KEYSTONE XL PROJECT
MT Wetland/Waterbody Map Book
CL ROW

COUNTY:	FALLON	DRAWN BY:	CW
STATE:	MT	CHECKED BY:	GS

REV. NO.:	REVISION	DATE
0	ISSUED FOR REVIEW	2020-05-15

DATE:	05-15-2020	PROJECTION:	NAD83 | UTM 13

PREPARED BY:
exp Energy Services Inc.
t: +1.713.439.3600 | f: +1.713.963.9085
1800 West Loop South, Suite 850
Houston, TX 77027
U.S.A.
www.exp.com

• BUILDINGS • EARTH & ENVIRONMENT • ENERGY •
• INDUSTRIAL • INFRASTRUCTURE • SUSTAINABILITY •

DWG:	0801-06-018	SHEET:	182

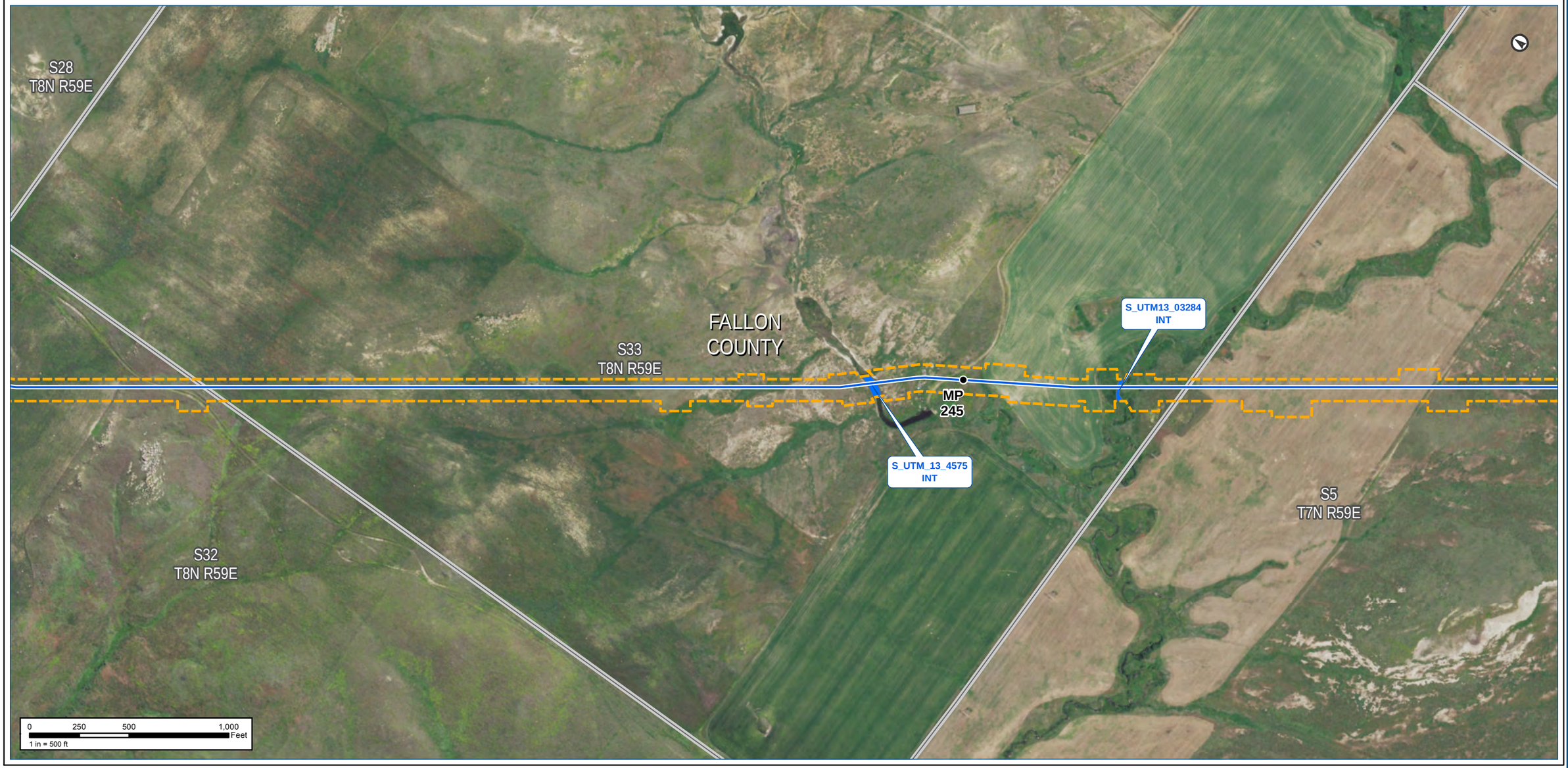

Notes:

The map legend can be found on the map book cover sheet at the front of Attachment B.

Imagery depicts field conditions for MT 2017, SD/NE 2018

Imagery source: http://www.fsa.usda.gov

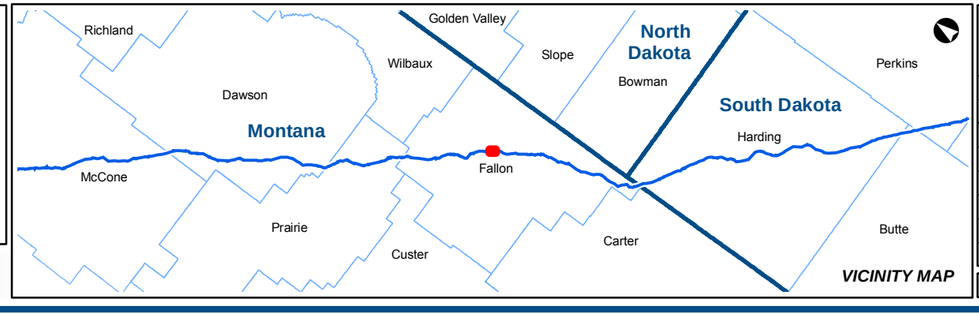

KEYSTONE XL PROJECT

MT Wetland/Waterbody Map Book
CL ROW

COUNTY:	FALLON	***DRAWN BY:***	CW
STATE:	MT	***CHECKED BY:***	GS

REV. NO.:	***REVISION***	***DATE***
0	ISSUED FOR REVIEW	2020-05-15

DATE:	05-15-2020	***PROJECTION:***	NAD83 | UTM 13

PREPARED BY:

exp Energy Services Inc.

t: +1.713.439.3600 | f: +1.713.963.9085
1800 West Loop South, Suite 850
Houston, TX 77027
U.S.A.

www.exp.com

• BUILDINGS • EARTH & ENVIRONMENT • ENERGY •
• INDUSTRIAL • INFRASTRUCTURE • SUSTAINABILITY •

DWG:	0801-06-018	***SHEET:***	183

Keystone XL Project

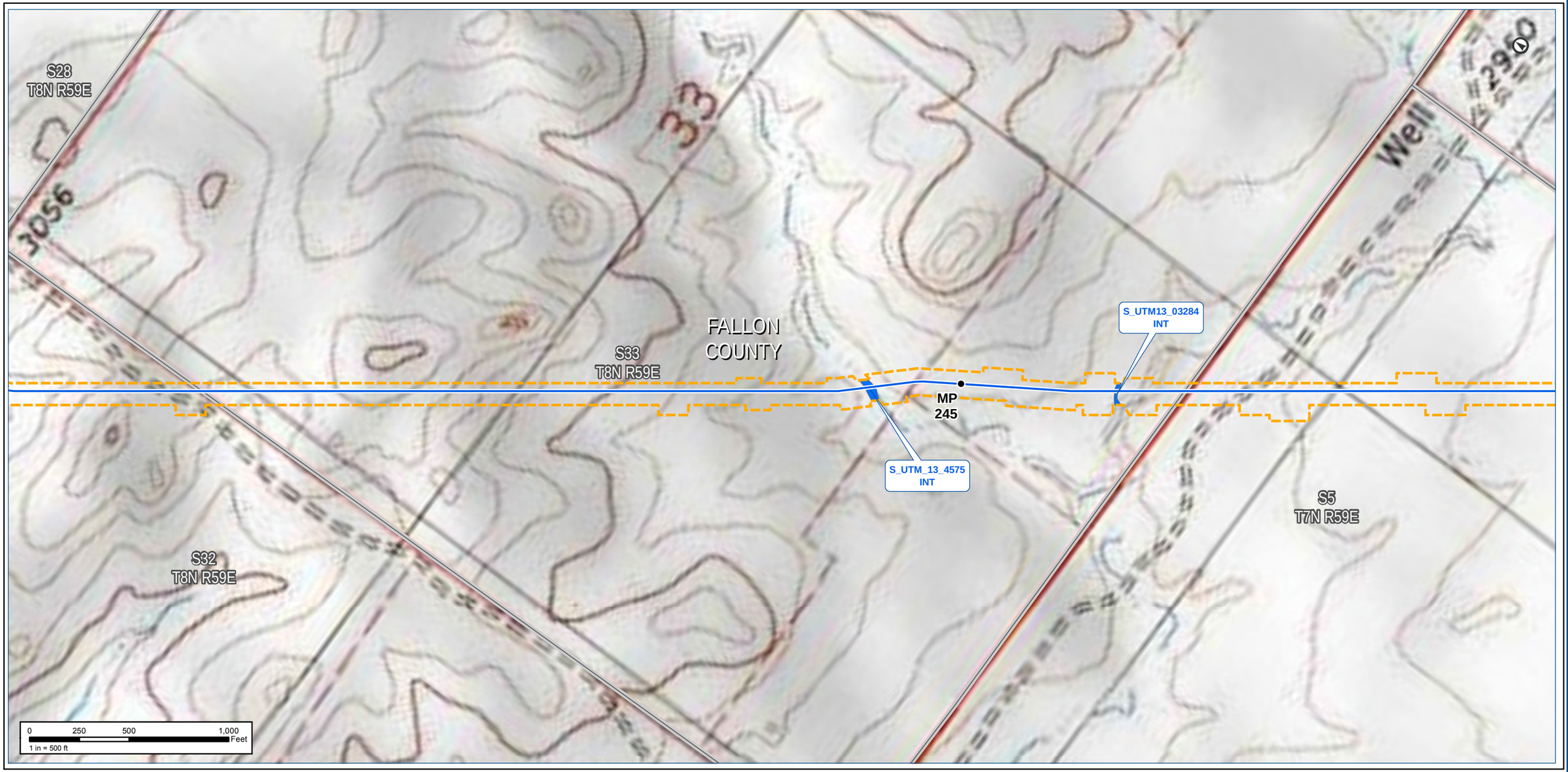

Notes:

The map legend can be found on the map book cover sheet at the front of Attachment B.

Basemap displays USGS Topographic

Imagery source: http://www.fsa.usda.gov

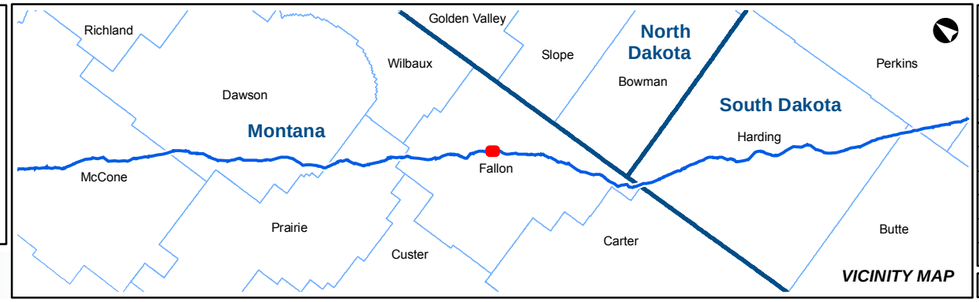

VICINITY MAP

Keystone XL Project

KEYSTONE XL PROJECT

MT Wetland/Waterbody Map Book
CL ROW

COUNTY:	FALLON	***DRAWN BY:***	CW
STATE:	MT	***CHECKED BY:***	GS

REV. NO.:	***REVISION***	***DATE***
0	ISSUED FOR REVIEW	2020-05-15

DATE:	05-15-2020	***PROJECTION:***	NAD83 | UTM 13

PREPARED BY:

exp Energy Services Inc.

t: +1.713.439.3600 | f: +1.713.963.9085
1800 West Loop South, Suite 850
Houston, TX 77027
U.S.A.

www.exp.com

• BUILDINGS • EARTH & ENVIRONMENT • ENERGY •
• INDUSTRIAL • INFRASTRUCTURE • SUSTAINABILITY •

DWG:	0801-06-018	***SHEET:***	183

S4
T7N R59E

FALLON
COUNTY

MP 246

S_MDEQ_0133
EPH

S9
T7N R59E

S5
T7N R59E

0 250 500 1,000 Feet
1 in = 500 ft

Notes:

The map legend can be found on the map book cover sheet at the front of Attachment B.

Imagery depicts field conditions for MT 2017, SD/NE 2018

Imagery source: http://www.fsa.usda.gov

Keystone XL Project

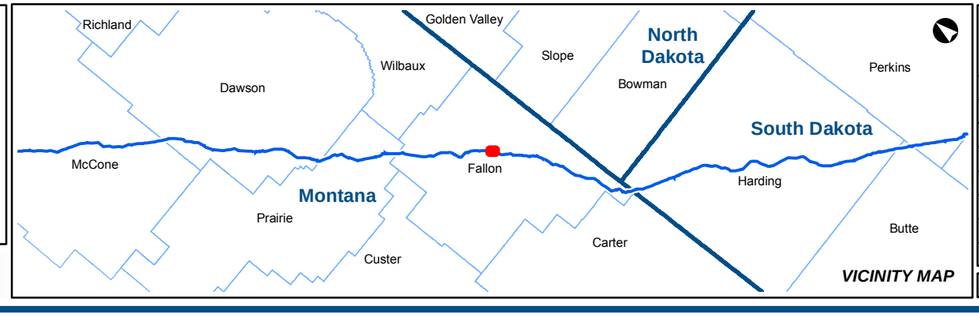

KEYSTONE XL PROJECT

MT Wetland/Waterbody Map Book
CL ROW

COUNTY:	FALLON	***DRAWN BY:***	CW
STATE:	MT	***CHECKED BY:***	GS

REV. NO.:	***REVISION***	***DATE***
0	ISSUED FOR REVIEW	2020-05-15

DATE:	05-15-2020	***PROJECTION:***	NAD83 | UTM 13

PREPARED BY:

exp Energy Services Inc.

t: +1.713.439.3600 | f: +1.713.963.9085
1800 West Loop South, Suite 850
Houston, TX 77027
U.S.A.

www.exp.com

• BUILDINGS • EARTH & ENVIRONMENT • ENERGY •
• INDUSTRIAL • INFRASTRUCTURE • SUSTAINABILITY •

DWG:	0801-06-018	***SHEET:***	184

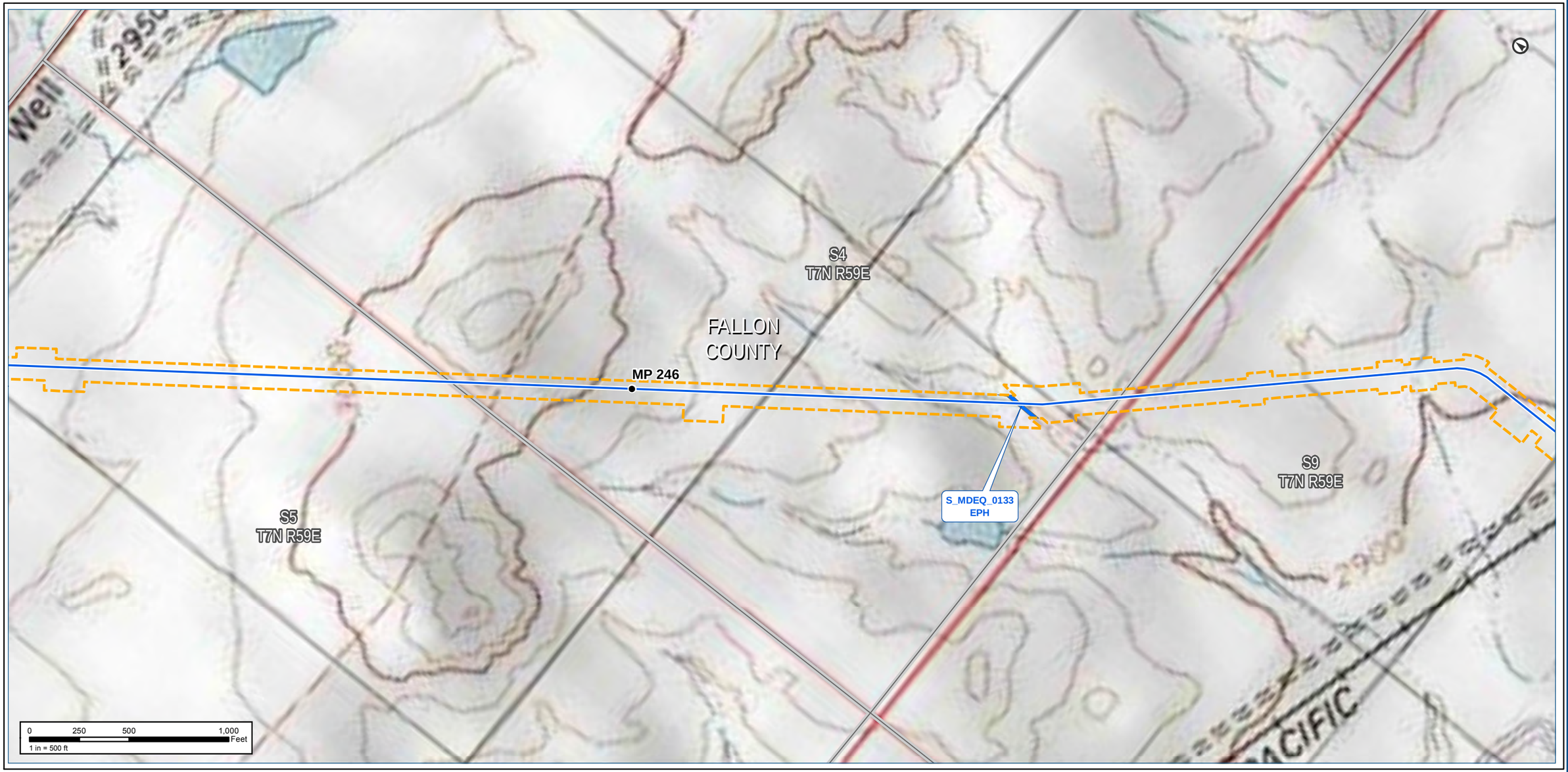

Notes:

The map legend can be found on the map book cover sheet at the front of Attachment B.

Basemap displays USGS Topographic

Imagery source: http://www.fsa.usda.gov

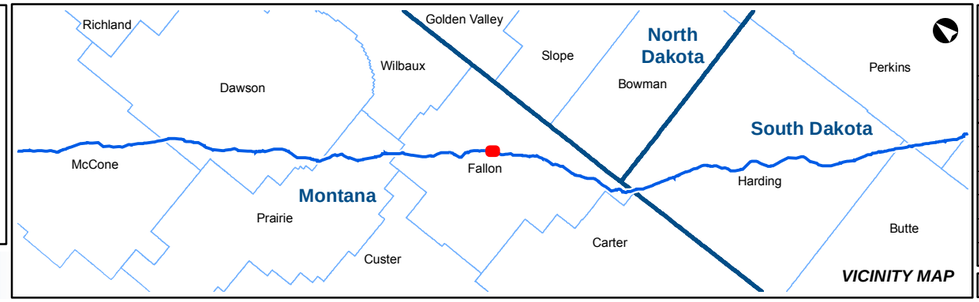

KEYSTONE XL PROJECT

MT Wetland/Waterbody Map Book
CL ROW

COUNTY:	FALLON	***DRAWN BY:***	CW
STATE:	MT	***CHECKED BY:***	GS

REV. NO.:	***REVISION***	***DATE***
0	ISSUED FOR REVIEW	2020-05-15

DATE:	05-15-2020	***PROJECTION:***	NAD83 | UTM 13

PREPARED BY:

exp Energy Services Inc.

t: +1.713.439.3600 | f: +1.713.963.9085
1800 West Loop South, Suite 850
Houston, TX 77027
U.S.A.

www.exp.com

• BUILDINGS • EARTH & ENVIRONMENT • ENERGY •
• INDUSTRIAL • INFRASTRUCTURE • SUSTAINABILITY •

DWG:	0801-06-018	***SHEET:***	184

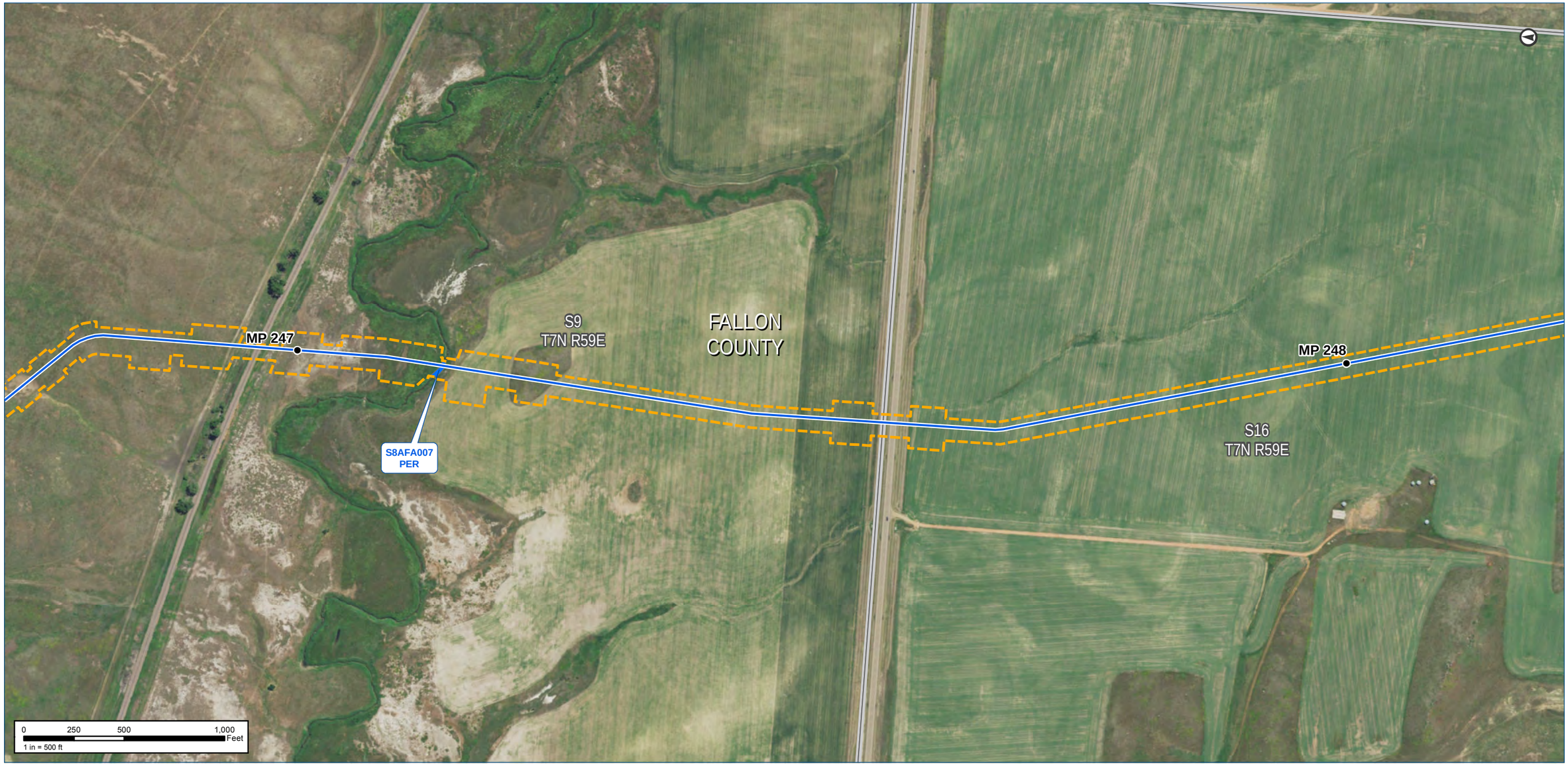

Notes:

The map legend can be found on the map book cover sheet at the front of Attachment B.

Imagery depicts field conditions for MT 2017, SD/NE 2018

Imagery source: http://www.fsa.usda.gov

Keystone XL Project

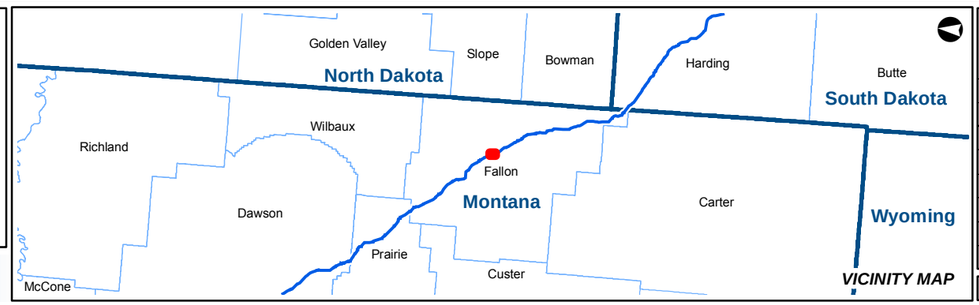

KEYSTONE XL PROJECT

MT Wetland/Waterbody Map Book
CL ROW

COUNTY:	FALLON	***DRAWN BY:***	CW
STATE:	MT	***CHECKED BY:***	GS

REV. NO.:	***REVISION***	***DATE***
0	ISSUED FOR REVIEW	2020-05-15

DATE:	05-15-2020	***PROJECTION:***	NAD83 | UTM 13

PREPARED BY:

exp Energy Services Inc.

t: +1.713.439.3600 | f: +1.713.963.9085
1800 West Loop South, Suite 850
Houston, TX 77027
U.S.A.

www.exp.com

• BUILDINGS • EARTH & ENVIRONMENT • ENERGY •
• INDUSTRIAL • INFRASTRUCTURE • SUSTAINABILITY •

DWG:	0801-06-018	***SHEET:***	185

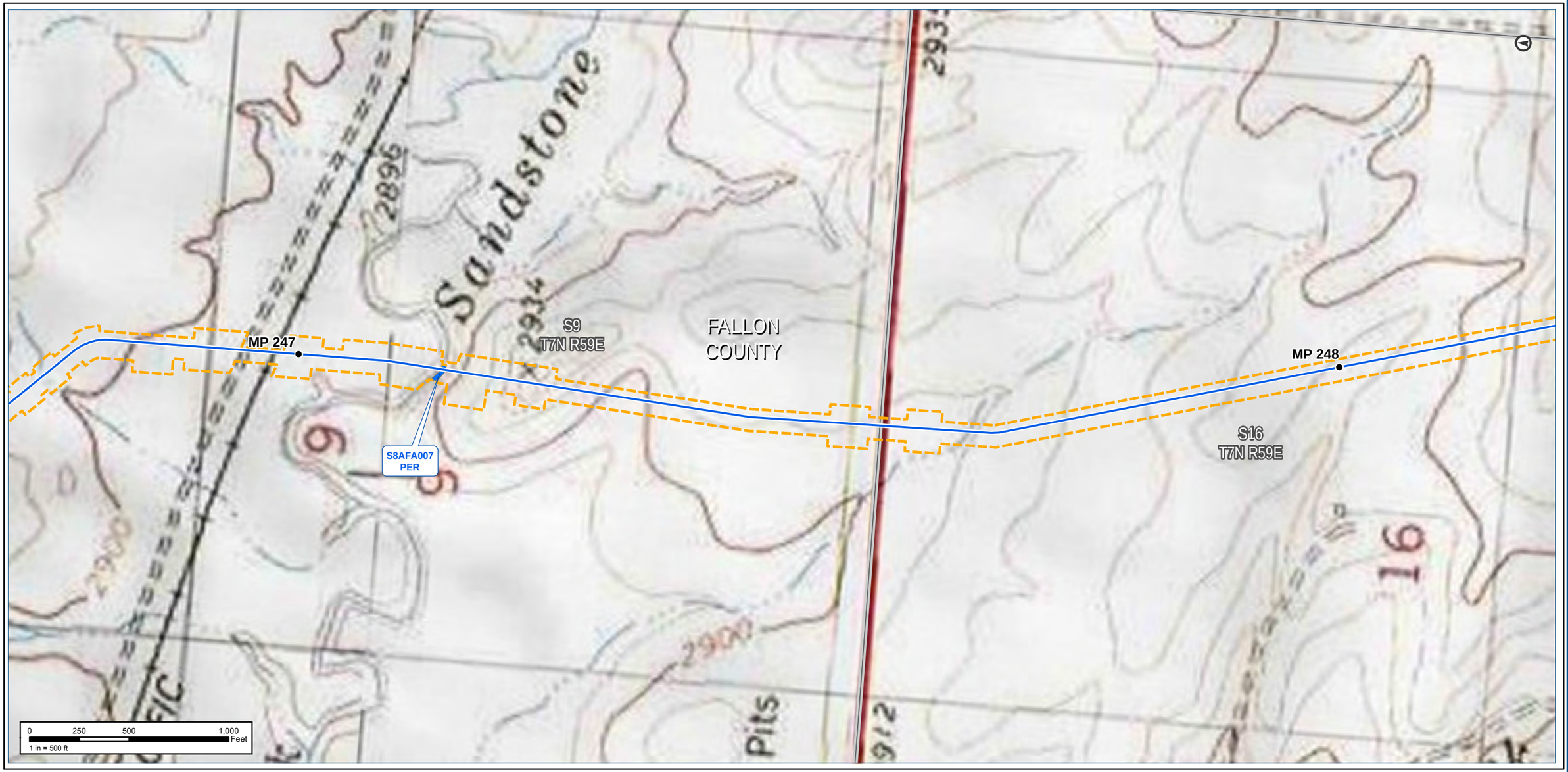

Notes:

The map legend can be found on the map book cover sheet at the front of Attachment B.

Basemap displays USGS Topographic

Imagery source: http://www.fsa.usda.gov

Keystone XL Project

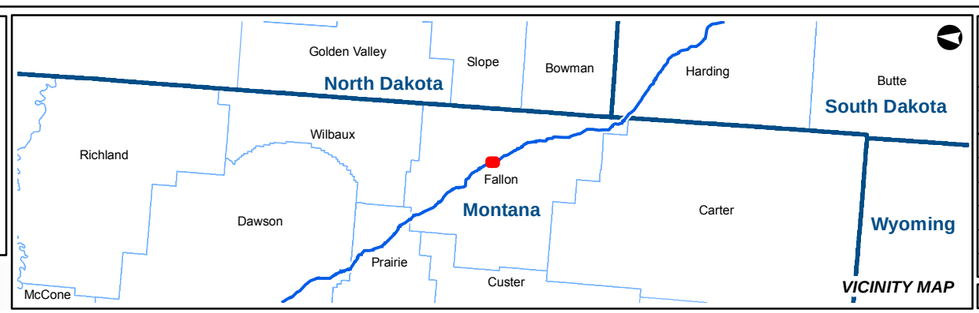

KEYSTONE XL PROJECT

MT Wetland/Waterbody Map Book
CL ROW

COUNTY:	FALLON	***DRAWN BY:***	CW
STATE:	MT	***CHECKED BY:***	GS

REV. NO.:	***REVISION***	***DATE***
0	ISSUED FOR REVIEW	2020-05-15

DATE:	05-15-2020	***PROJECTION:***	NAD83 | UTM 13

PREPARED BY:

exp Energy Services Inc.

t: +1.713.439.3600 | f: +1.713.963.9085
1800 West Loop South, Suite 850
Houston, TX 77027
U.S.A.

www.exp.com

• BUILDINGS • EARTH & ENVIRONMENT • ENERGY •
• INDUSTRIAL • INFRASTRUCTURE • SUSTAINABILITY •

DWG:	0801-06-018	***SHEET:***	185

Notes:

The map legend can be found on the map book cover sheet at the front of Attachment B.

Imagery depicts field conditions for MT 2017, SD/NE 2018

Imagery source: http://www.fsa.usda.gov

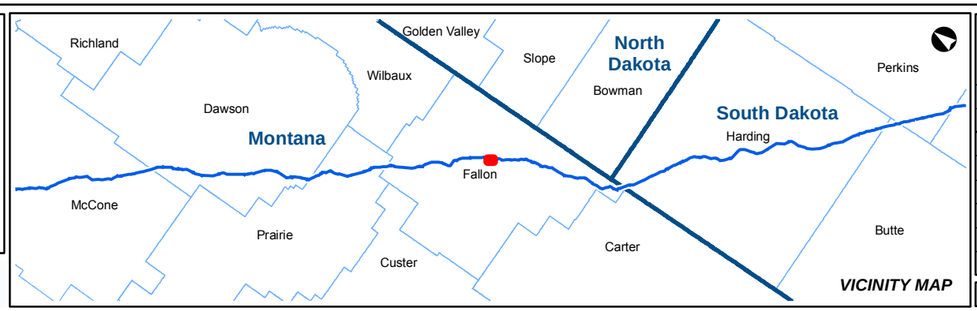

KEYSTONE XL PROJECT

MT Wetland/Waterbody Map Book
CL ROW

COUNTY:	FALLON	***DRAWN BY:***	CW
STATE:	MT	***CHECKED BY:***	GS

REV. NO.:	***REVISION***	***DATE***
0	ISSUED FOR REVIEW	2020-05-15

DATE:	05-15-2020	***PROJECTION:***	NAD83 | UTM 13

PREPARED BY:

exp Energy Services Inc.

t: +1.713.439.3600 | f: +1.713.963.9085
1800 West Loop South, Suite 850
Houston, TX 77027
U.S.A.

www.exp.com

• BUILDINGS • EARTH & ENVIRONMENT • ENERGY •
• INDUSTRIAL • INFRASTRUCTURE • SUSTAINABILITY •

DWG:	0801-06-018	***SHEET:***	186

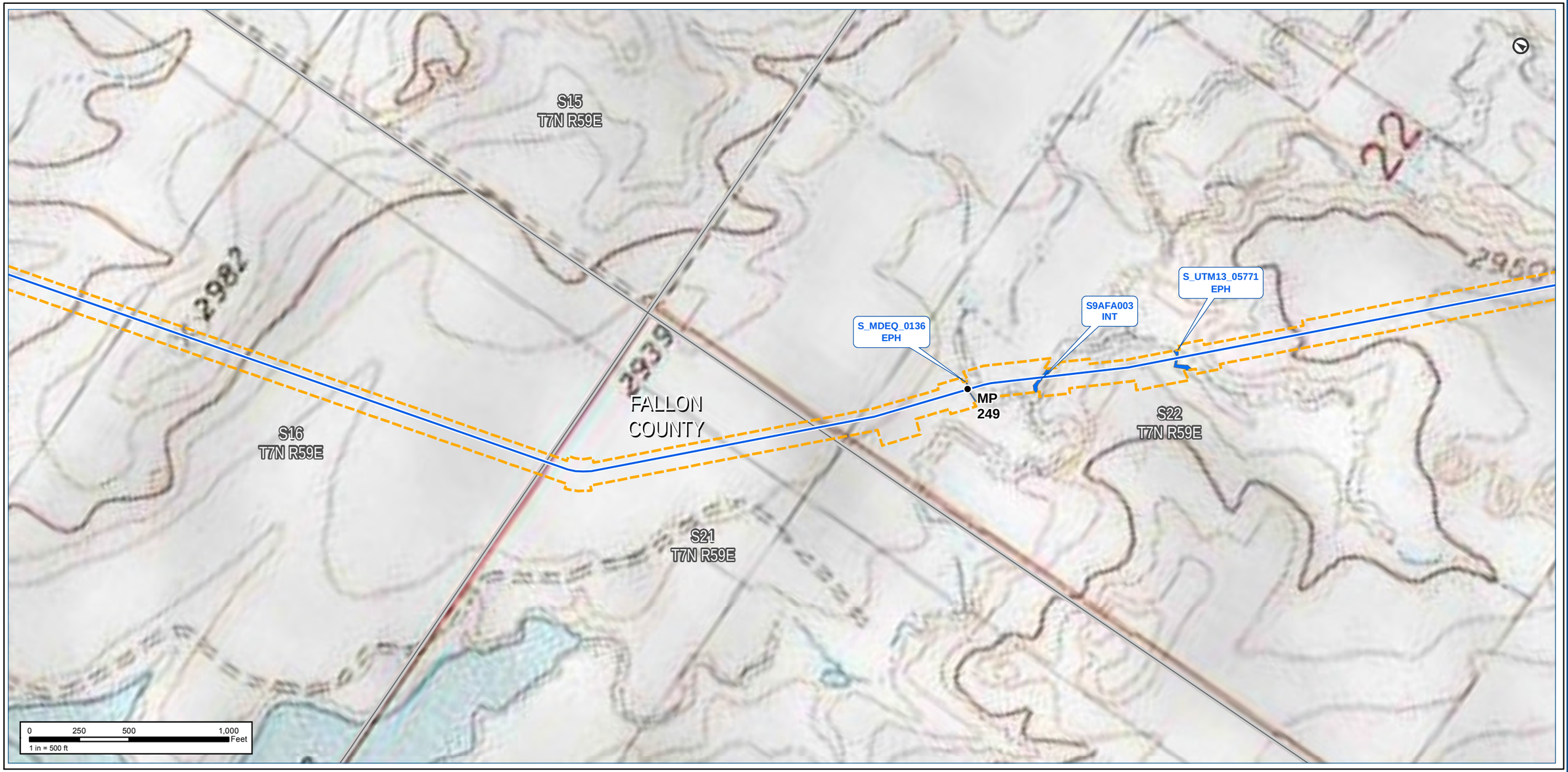

Notes:

The map legend can be found on the map book cover sheet at the front of Attachment B.

Basemap displays USGS Topographic

Imagery source: http://www.fsa.usda.gov

Keystone XL Project

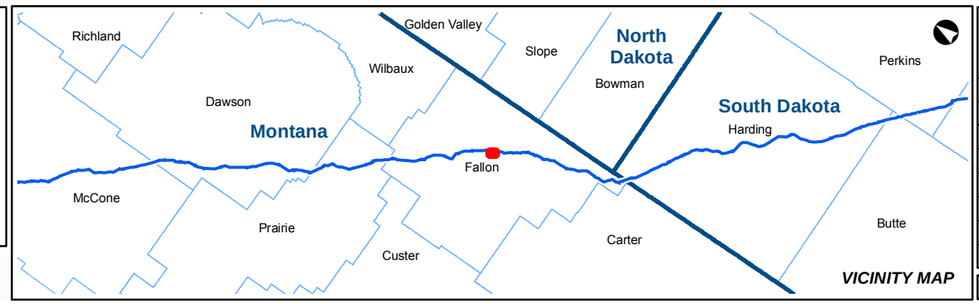

KEYSTONE XL PROJECT

MT Wetland/Waterbody Map Book
CL ROW

COUNTY:	FALLON	***DRAWN BY:***	CW
STATE:	MT	***CHECKED BY:***	GS

REV. NO.:	***REVISION***	***DATE***
0	ISSUED FOR REVIEW	2020-05-15

DATE:	05-15-2020	***PROJECTION:***	NAD83 | UTM 13

PREPARED BY:

exp Energy Services Inc.

t: +1.713.439.3600 | f: +1.713.963.9085
1800 West Loop South, Suite 850
Houston, TX 77027
U.S.A.

www.exp.com

• BUILDINGS • EARTH & ENVIRONMENT • ENERGY •
• INDUSTRIAL • INFRASTRUCTURE • SUSTAINABILITY •

DWG:	0801-06-018	***SHEET:***	186

Notes:

The map legend can be found on the map book cover sheet at the front of Attachment B.

Imagery depicts field conditions for MT 2017, SD/NE 2018

Imagery source: http://www.fsa.usda.gov

Keystone XL Project

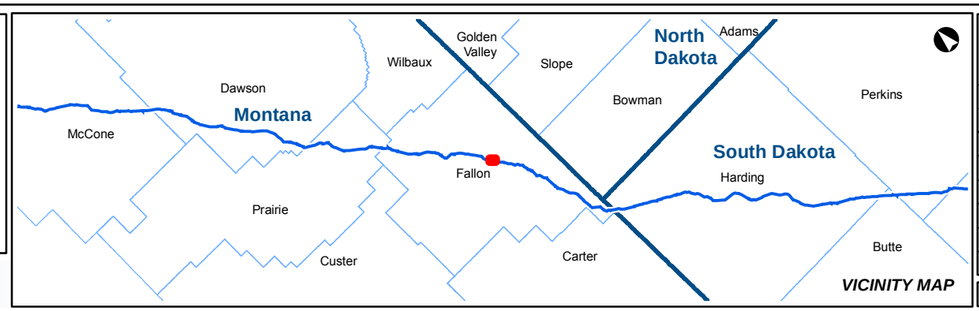

KEYSTONE XL PROJECT

MT Wetland/Waterbody Map Book
CL ROW

COUNTY:	FALLON	***DRAWN BY:***	CW
STATE:	MT	***CHECKED BY:***	GS

REV. NO.:	***REVISION***	***DATE***
0	ISSUED FOR REVIEW	2020-05-15

DATE:	05-15-2020	***PROJECTION:***	NAD83 | UTM 13

PREPARED BY:

exp Energy Services Inc.

t: +1.713.439.3600 | f: +1.713.963.9085
1800 West Loop South, Suite 850
Houston, TX 77027
U.S.A.

www.exp.com

• BUILDINGS • EARTH & ENVIRONMENT • ENERGY •
• INDUSTRIAL • INFRASTRUCTURE • SUSTAINABILITY •

DWG:	0801-06-018	***SHEET:***	187

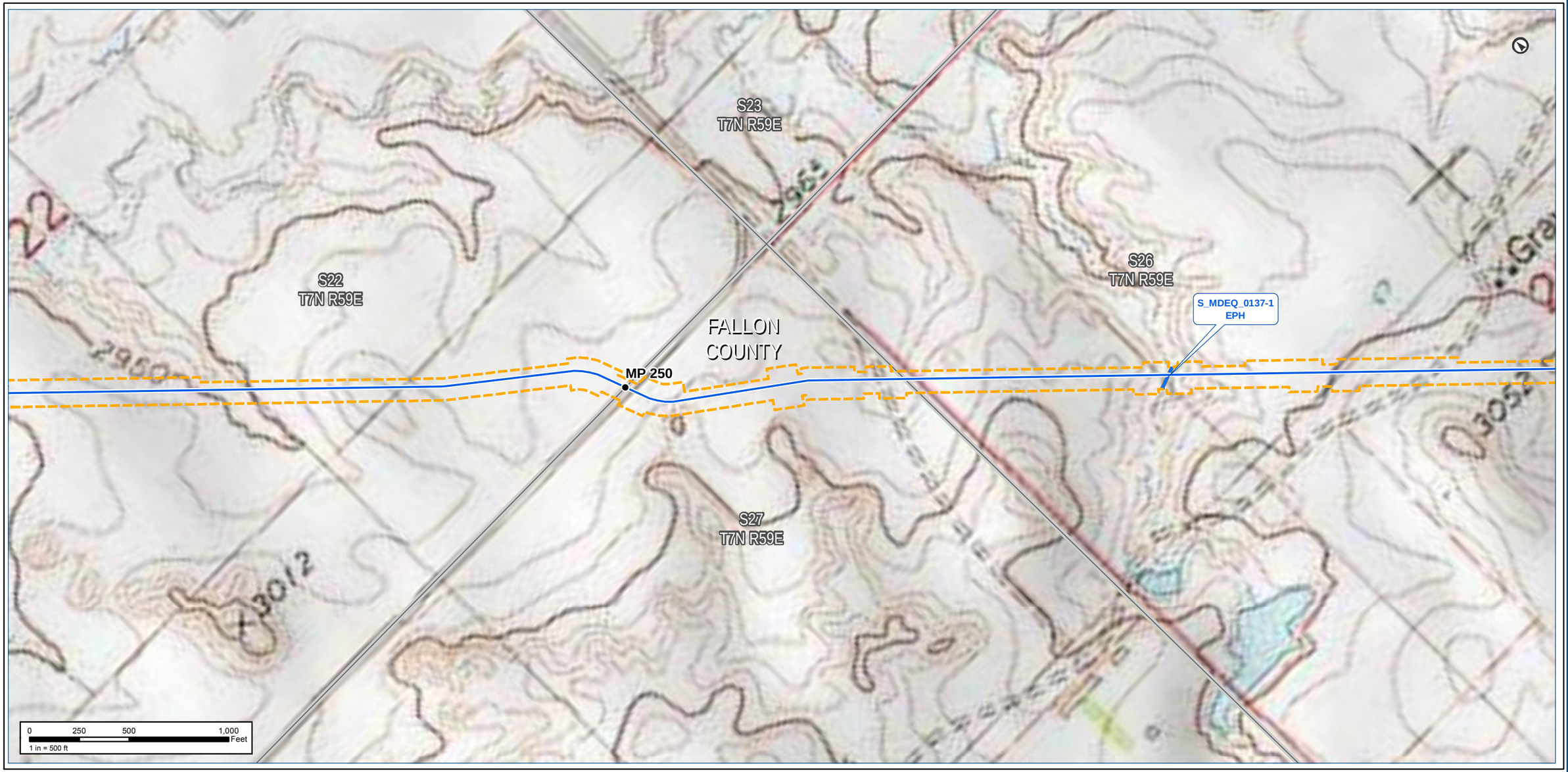

Notes:

The map legend can be found on the map book cover sheet at the front of Attachment B.

Basemap displays USGS Topographic

Imagery source: http://www.fsa.usda.gov

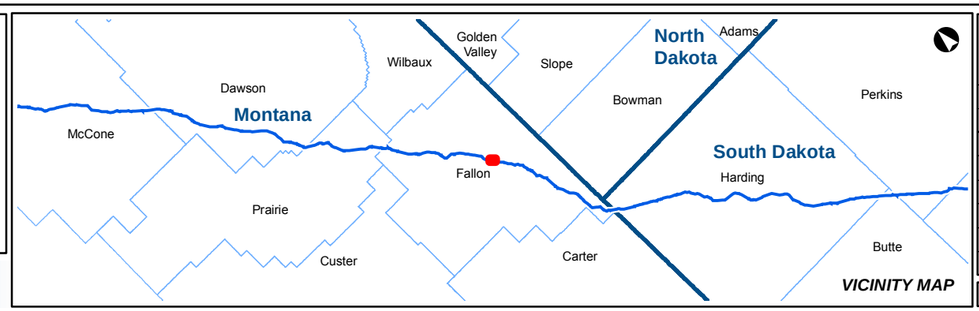

KEYSTONE XL PROJECT

MT Wetland/Waterbody Map Book
CL ROW

COUNTY:	FALLON	***DRAWN BY:***	CW
STATE:	MT	***CHECKED BY:***	GS

REV. NO.:	***REVISION***	***DATE***
0	ISSUED FOR REVIEW	2020-05-15

DATE:	05-15-2020	***PROJECTION:***	NAD83 | UTM 13

PREPARED BY:

exp Energy Services Inc.

t: +1.713.439.3600 | f: +1.713.963.9085
1800 West Loop South, Suite 850
Houston, TX 77027
U.S.A.

www.exp.com

• BUILDINGS • EARTH & ENVIRONMENT • ENERGY •
• INDUSTRIAL • INFRASTRUCTURE • SUSTAINABILITY •

DWG:	0801-06-018	***SHEET:***	187

Notes:

The map legend can be found on the map book cover sheet at the front of Attachment B.

Imagery depicts field conditions for MT 2017, SD/NE 2018

Imagery source: http://www.fsa.usda.gov

Keystone XL Project

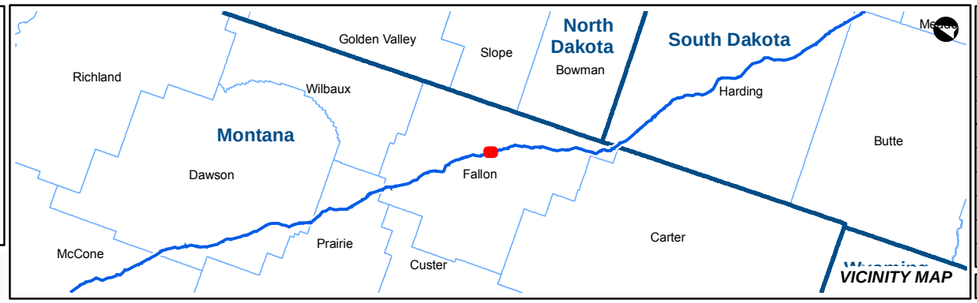

KEYSTONE XL PROJECT

MT Wetland/Waterbody Map Book
CL ROW

COUNTY:	FALLON	***DRAWN BY:***	CW
STATE:	MT	***CHECKED BY:***	GS

REV. NO.:	***REVISION***	***DATE***
0	ISSUED FOR REVIEW	2020-05-15

DATE:	05-15-2020	***PROJECTION:***	NAD83 | UTM 13

PREPARED BY:

exp Energy Services Inc.

t: +1.713.439.3600 | f: +1.713.963.9085
1800 West Loop South, Suite 850
Houston, TX 77027
U.S.A.

www.exp.com

• BUILDINGS • EARTH & ENVIRONMENT • ENERGY •
• INDUSTRIAL • INFRASTRUCTURE • SUSTAINABILITY •

DWG:	0801-06-018	***SHEET:***	188

Notes:

The map legend can be found on the map book cover sheet at the front of Attachment B.

Basemap displays USGS Topographic

Imagery source: http://www.fsa.usda.gov

Keystone XL Project

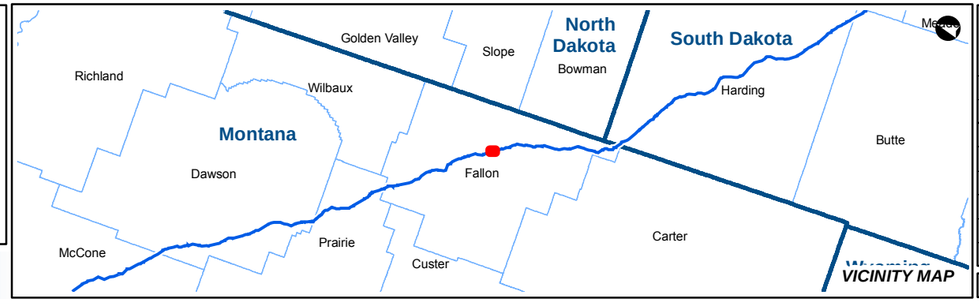

KEYSTONE XL PROJECT

MT Wetland/Waterbody Map Book
CL ROW

COUNTY:	FALLON	***DRAWN BY:***	CW
STATE:	MT	***CHECKED BY:***	GS

REV. NO.:	***REVISION***	***DATE***
0	ISSUED FOR REVIEW	2020-05-15

DATE:	05-15-2020	***PROJECTION:***	NAD83 | UTM 13

PREPARED BY:

exp Energy Services Inc.

t: +1.713.439.3600 | f: +1.713.963.9085
1800 West Loop South, Suite 850
Houston, TX 77027
U.S.A.

www.exp.com

• BUILDINGS • EARTH & ENVIRONMENT • ENERGY •
• INDUSTRIAL • INFRASTRUCTURE • SUSTAINABILITY •

DWG:	0801-06-018	***SHEET:***	188

Notes:

The map legend can be found on the map book cover sheet at the front of Attachment B.

Imagery depicts field conditions for MT 2017, SD/NE 2018

Imagery source: http://www.fsa.usda.gov

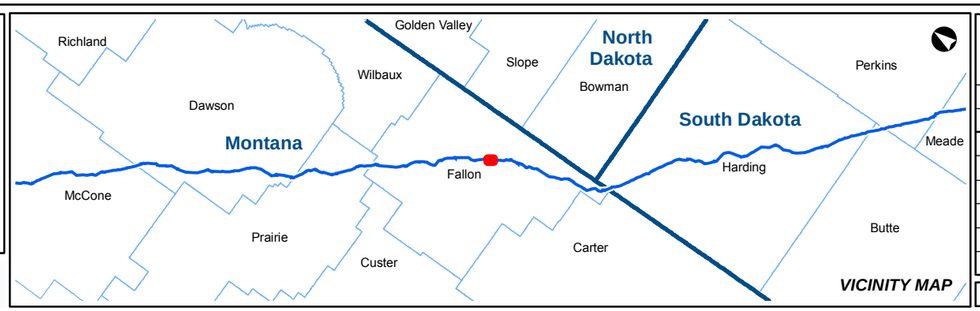

KEYSTONE XL PROJECT

MT Wetland/Waterbody Map Book
CL ROW

COUNTY:	FALLON	***DRAWN BY:***	CW
STATE:	MT	***CHECKED BY:***	GS

REV. NO.:	***REVISION***	***DATE***
0	ISSUED FOR REVIEW	2020-05-15

DATE:	05-15-2020	***PROJECTION:***	NAD83 | UTM 13

PREPARED BY:

exp Energy Services Inc.

t: +1.713.439.3600 | f: +1.713.963.9085
1800 West Loop South, Suite 850
Houston, TX 77027
U.S.A.

www.exp.com

• BUILDINGS • EARTH & ENVIRONMENT • ENERGY •
• INDUSTRIAL • INFRASTRUCTURE • SUSTAINABILITY •

DWG:	0801-06-018	***SHEET:***	189

S36
T7N R59E

S35
T7N R59E

S2
T6N R59E

S1
T6N R59E

FALLON
COUNTY

MP
253

W276FA001
PEM

S_MDEQ_0138
EPH

0 250 500 1,000 Feet
1 in = 500 ft

Notes:

The map legend can be found on the map book cover sheet at the front of Attachment B.

Basemap displays USGS Topographic

Imagery source: http://www.fsa.usda.gov

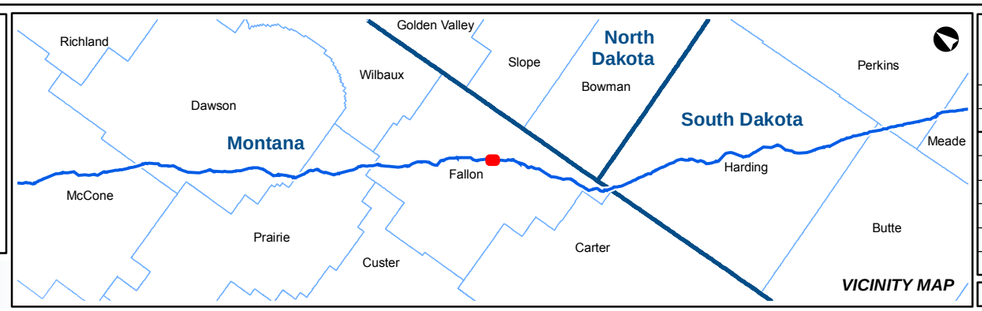

VICINITY MAP

KEYSTONE XL PROJECT

MT Wetland/Waterbody Map Book
CL ROW

COUNTY:	FALLON	***DRAWN BY:***	CW
STATE:	MT	***CHECKED BY:***	GS

REV. NO.:	***REVISION***	***DATE***
0	ISSUED FOR REVIEW	2020-05-15

DATE:	05-15-2020	***PROJECTION:***	NAD83 | UTM 13

PREPARED BY:

exp Energy Services Inc.

t: +1.713.439.3600 | f: +1.713.963.9085
1800 West Loop South, Suite 850
Houston, TX 77027
U.S.A.

www.exp.com

• BUILDINGS • EARTH & ENVIRONMENT • ENERGY •
• INDUSTRIAL • INFRASTRUCTURE • SUSTAINABILITY •

DWG:	0801-06-018	***SHEET:***	189

Notes:

The map legend can be found on the map book cover sheet at the front of Attachment B.

Imagery depicts field conditions for MT 2017, SD/NE 2018

Imagery source: http://www.fsa.usda.gov

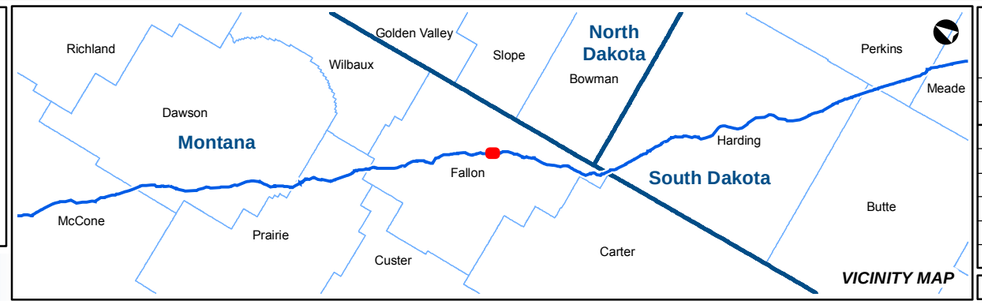

KEYSTONE XL PROJECT

MT Wetland/Waterbody Map Book
CL ROW

COUNTY:	FALLON	***DRAWN BY:***	CW
STATE:	MT	***CHECKED BY:***	GS

REV. NO.:	***REVISION***	***DATE***
0	ISSUED FOR REVIEW	2020-05-15

DATE:	05-15-2020	***PROJECTION:***	NAD83 | UTM 13

PREPARED BY:

exp Energy Services Inc.

t: +1.713.439.3600 | f: +1.713.963.9085
1800 West Loop South, Suite 850
Houston, TX 77027
U.S.A.

www.exp.com

• BUILDINGS • EARTH & ENVIRONMENT • ENERGY •
• INDUSTRIAL • INFRASTRUCTURE • SUSTAINABILITY •

DWG:	0801-06-018	***SHEET:***	190

S6
T6N R60E

3100

3064

S_UTM13_06956
INT

W276FA001
PEM

S1
T6N R59E

MP 254

CAR441

FALLON
COUNTY

S7
T6N R60E

3150

S_MDEQ_0138
EPH

S12
T6N R59E

S18
T6N R60E

0 250 500 1,000 Feet
1 in = 500 ft

Notes:

The map legend can be found on the map book cover sheet at the front of Attachment B.

Basemap displays USGS Topographic

Imagery source: http://www.fsa.usda.gov

Keystone XL Project

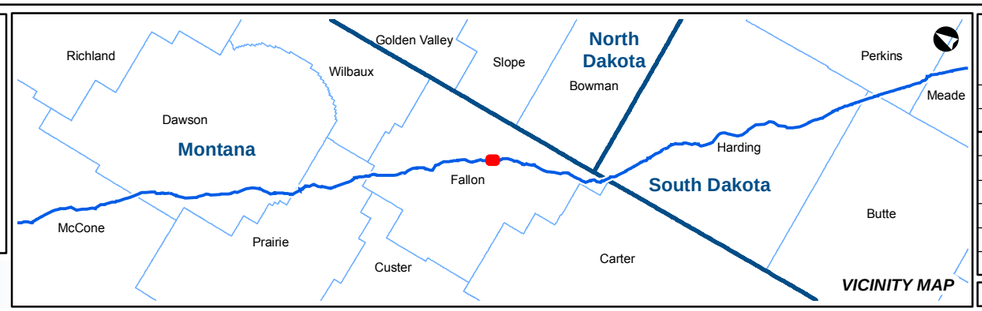

VICINITY MAP

KEYSTONE XL PROJECT

MT Wetland/Waterbody Map Book
CL ROW

COUNTY:	FALLON	DRAWN BY:	CW
STATE:	MT	CHECKED BY:	GS

REV. NO.:	REVISION	DATE
0	ISSUED FOR REVIEW	2020-05-15

DATE:	05-15-2020	PROJECTION:	NAD83 | UTM 13

PREPARED BY:

exp Energy Services Inc.

t: +1.713.439.3600 | f: +1.713.963.9085
1800 West Loop South, Suite 850
Houston, TX 77027
U.S.A.

www.exp.com

• BUILDINGS • EARTH & ENVIRONMENT • ENERGY •
• INDUSTRIAL • INFRASTRUCTURE • SUSTAINABILITY •

DWG:	0801-06-018	SHEET:	190

Notes:

The map legend can be found on the map book cover sheet at the front of Attachment B.

Imagery depicts field conditions for MT 2017, SD/NE 2018

Imagery source: http://www.fsa.usda.gov

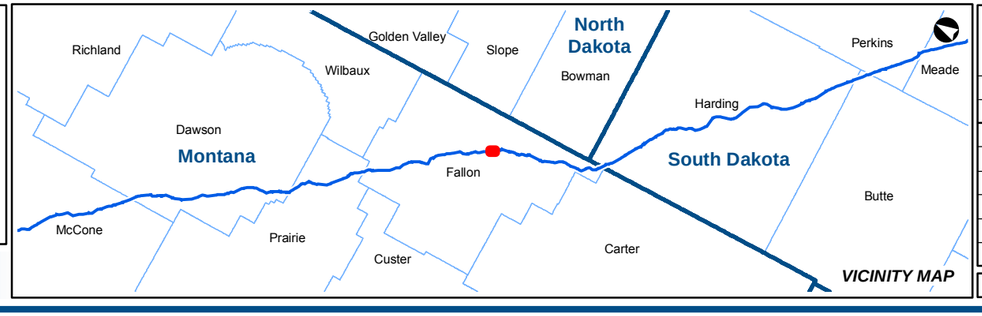

KEYSTONE XL PROJECT

MT Wetland/Waterbody Map Book
CL ROW

COUNTY:	FALLON	***DRAWN BY:***	CW
STATE:	MT	***CHECKED BY:***	GS

REV. NO.:	***REVISION***	***DATE***
0	ISSUED FOR REVIEW	2020-05-15

DATE:	05-15-2020	***PROJECTION:***	NAD83 | UTM 13

PREPARED BY:

exp Energy Services Inc.

t: +1.713.439.3600 | f: +1.713.963.9085
1800 West Loop South, Suite 850
Houston, TX 77027
U.S.A.

www.exp.com

• BUILDINGS • EARTH & ENVIRONMENT • ENERGY •
• INDUSTRIAL • INFRASTRUCTURE • SUSTAINABILITY •

DWG:	0801-06-018	***SHEET:***	191

S7
T6N R60E

S17
T6N R60E

S18
T6N R60E

S20
T6N R60E

S19
T6N R60E

FALLON
COUNTY

3205

3200

3150

MP 255

MP 256

VAR-13

S_UTM13_06963
INT

CAR-039A

0 250 500 1,000 Feet
1 in = 500 ft

Notes:

The map legend can be found on the map book cover sheet at the front of Attachment B.

Basemap displays USGS Topographic

Imagery source: http://www.fsa.usda.gov

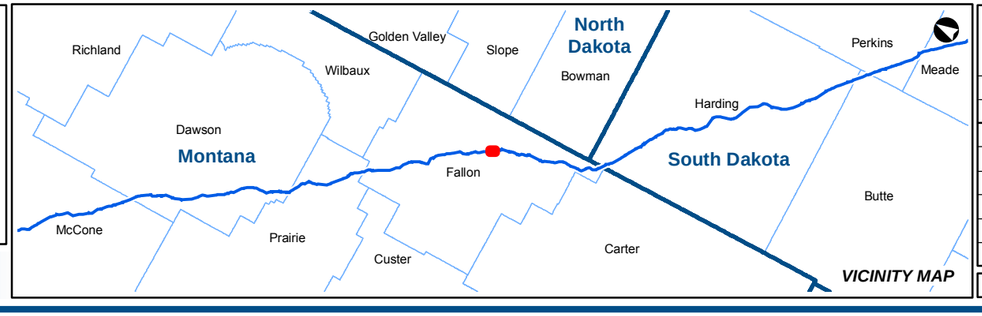

KEYSTONE XL PROJECT

MT Wetland/Waterbody Map Book
CL ROW

COUNTY:	FALLON	**DRAWN BY:**	CW
STATE:	MT	**CHECKED BY:**	GS

REV. NO.:	REVISION	DATE
0	ISSUED FOR REVIEW	2020-05-15

DATE:	05-15-2020	**PROJECTION:**	NAD83 | UTM 13

PREPARED BY:

exp Energy Services Inc.

t: +1.713.439.3600 | f: +1.713.963.9085
1800 West Loop South, Suite 850
Houston, TX 77027
U.S.A.

www.exp.com

• BUILDINGS • EARTH & ENVIRONMENT • ENERGY •
• INDUSTRIAL • INFRASTRUCTURE • SUSTAINABILITY •

DWG:	0801-06-018	**SHEET:**	191

Notes:

The map legend can be found on the map book cover sheet at the front of Attachment B.

Imagery depicts field conditions for MT 2017, SD/NE 2018

Imagery source: http://www.fsa.usda.gov

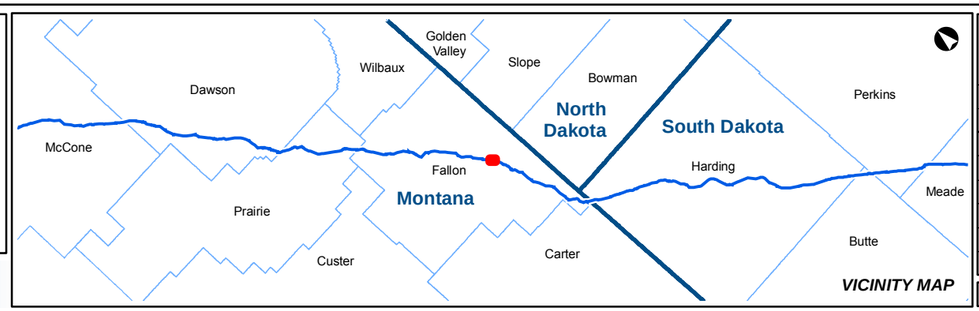

KEYSTONE XL PROJECT

MT Wetland/Waterbody Map Book
CL ROW

COUNTY:	FALLON	***DRAWN BY:***	CW
STATE:	MT	***CHECKED BY:***	GS

REV. NO.:	***REVISION***	***DATE***
0	ISSUED FOR REVIEW	2020-05-15

DATE:	05-15-2020	***PROJECTION:***	NAD83 | UTM 13

PREPARED BY:

exp Energy Services Inc.

t: +1.713.439.3600 | f: +1.713.963.9085
1800 West Loop South, Suite 850
Houston, TX 77027
U.S.A.

www.exp.com

• BUILDINGS • EARTH & ENVIRONMENT • ENERGY •
• INDUSTRIAL • INFRASTRUCTURE • SUSTAINABILITY •

DWG:	0801-06-018	***SHEET:***	192

Notes:

The map legend can be found on the map book cover sheet at the front of Attachment B.

Basemap displays USGS Topographic

Imagery source: http://www.fsa.usda.gov

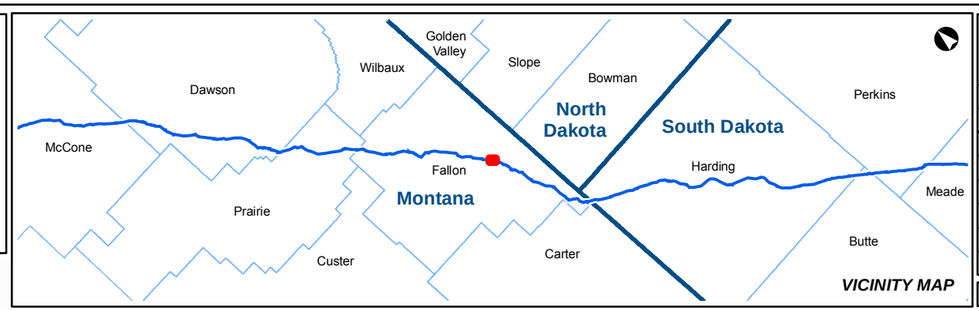

KEYSTONE XL PROJECT
MT Wetland/Waterbody Map Book
CL ROW

COUNTY:	FALLON	***DRAWN BY:***	CW
STATE:	MT	***CHECKED BY:***	GS

REV. NO.:	***REVISION***	***DATE***
0	ISSUED FOR REVIEW	2020-05-15

DATE:	05-15-2020	***PROJECTION:***	NAD83 | UTM 13

PREPARED BY:
exp Energy Services Inc.
t: +1.713.439.3600 | f: +1.713.963.9085
1800 West Loop South, Suite 850
Houston, TX 77027
U.S.A.
www.exp.com

• BUILDINGS • EARTH & ENVIRONMENT • ENERGY •
• INDUSTRIAL • INFRASTRUCTURE • SUSTAINABILITY •

DWG:	0801-06-018	***SHEET:***	192

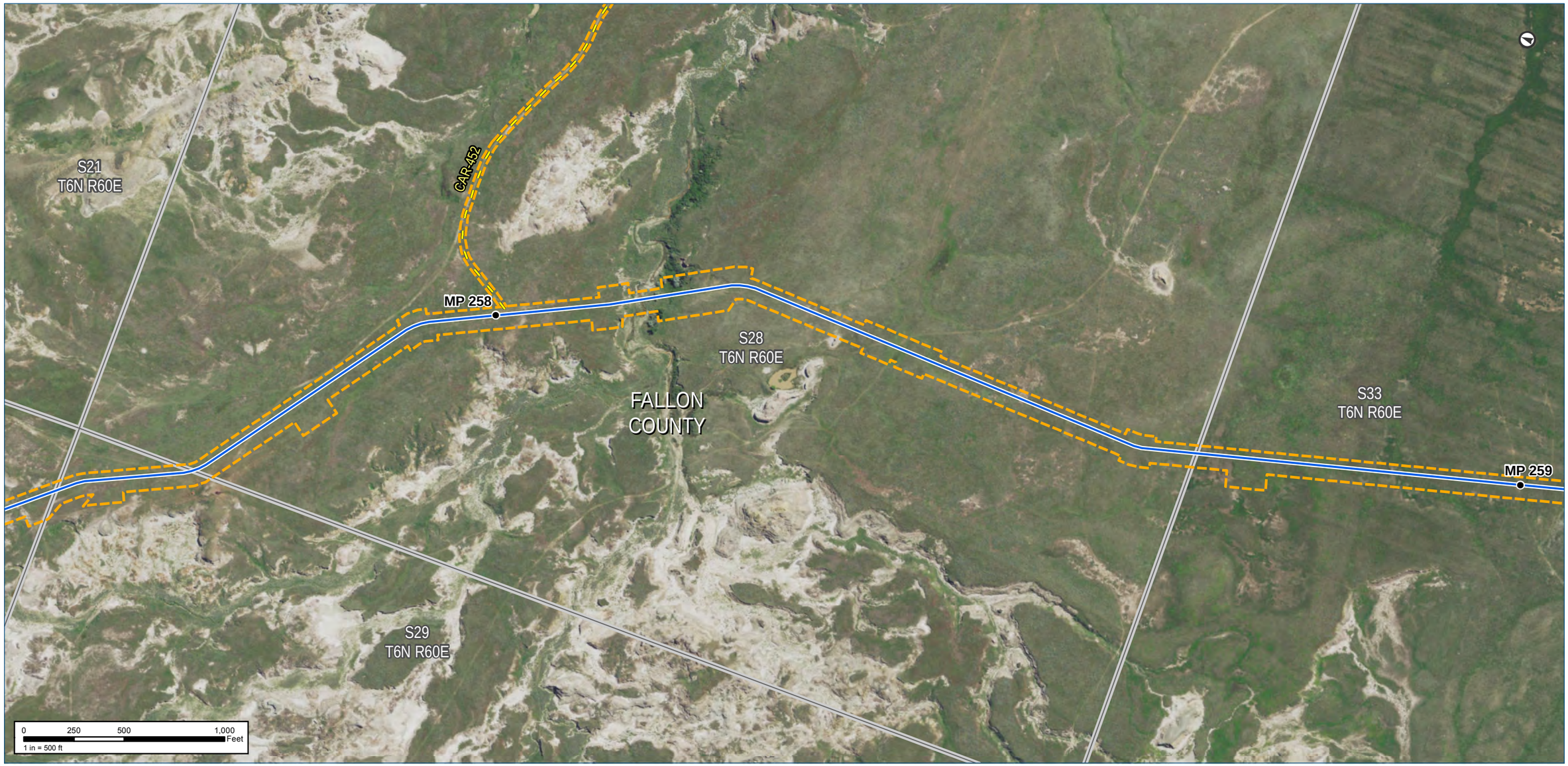

Notes:

The map legend can be found on the map book cover sheet at the front of Attachment B.

Imagery depicts field conditions for MT 2017, SD/NE 2018

Imagery source: http://www.fsa.usda.gov

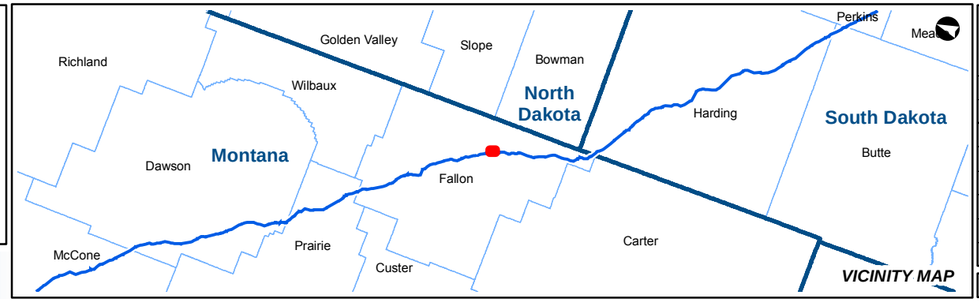

KEYSTONE XL PROJECT

MT Wetland/Waterbody Map Book
CL ROW

COUNTY:	FALLON	***DRAWN BY:***	CW
STATE:	MT	***CHECKED BY:***	GS

REV. NO.:	***REVISION***	***DATE***
0	ISSUED FOR REVIEW	2020-05-15

DATE:	05-15-2020	***PROJECTION:***	NAD83 | UTM 13

PREPARED BY:

exp Energy Services Inc.

t: +1.713.439.3600 | f: +1.713.963.9085
1800 West Loop South, Suite 850
Houston, TX 77027
U.S.A.

www.exp.com

• BUILDINGS • EARTH & ENVIRONMENT • ENERGY •
• INDUSTRIAL • INFRASTRUCTURE • SUSTAINABILITY •

DWG:	0801-06-018	***SHEET:***	193

Notes:

The map legend can be found on the map book cover sheet at the front of Attachment B.

Basemap displays USGS Topographic

Imagery source: http://www.fsa.usda.gov

Keystone XL Project

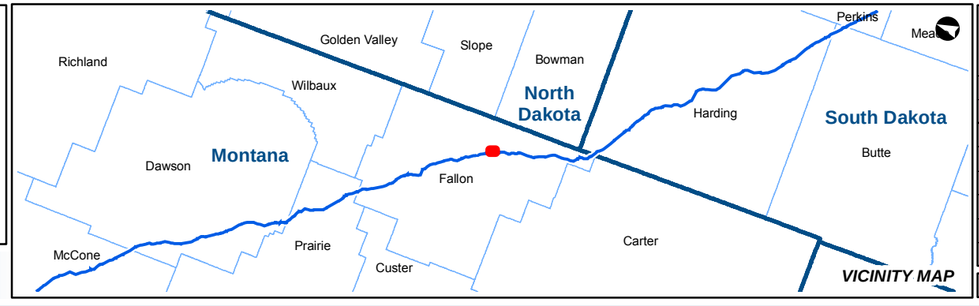

KEYSTONE XL PROJECT
MT Wetland/Waterbody Map Book
CL ROW

COUNTY:	FALLON	***DRAWN BY:***	CW
STATE:	MT	***CHECKED BY:***	GS

REV. NO.:	***REVISION***	***DATE***
0	ISSUED FOR REVIEW	2020-05-15

DATE:	05-15-2020	***PROJECTION:***	NAD83 | UTM 13

PREPARED BY:
exp Energy Services Inc.
t: +1.713.439.3600 | f: +1.713.963.9085
1800 West Loop South, Suite 850
Houston, TX 77027
U.S.A.
www.exp.com

• BUILDINGS • EARTH & ENVIRONMENT • ENERGY •
• INDUSTRIAL • INFRASTRUCTURE • SUSTAINABILITY •

DWG:	0801-06-018	***SHEET:***	193

Notes:

The map legend can be found on the map book cover sheet at the front of Attachment B.

Imagery depicts field conditions for MT 2017, SD/NE 2018

Imagery source: http://www.fsa.usda.gov

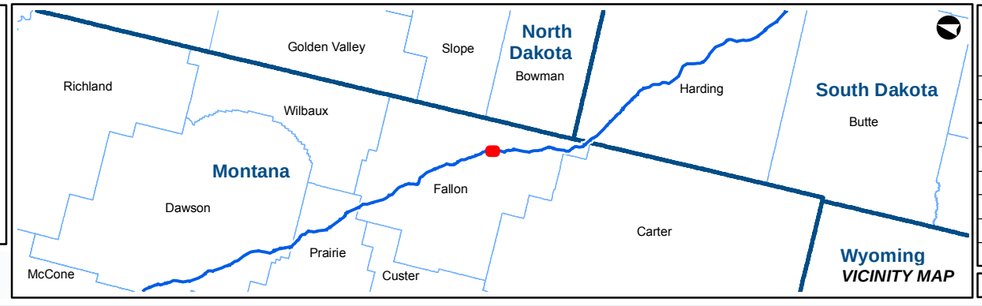

KEYSTONE XL PROJECT

MT Wetland/Waterbody Map Book
CL ROW

COUNTY:	FALLON	***DRAWN BY:***	CW
STATE:	MT	***CHECKED BY:***	GS

REV. NO.:	***REVISION***	***DATE***
0	ISSUED FOR REVIEW	2020-05-15

DATE:	05-15-2020	***PROJECTION:***	NAD83 | UTM 13

PREPARED BY:

exp Energy Services Inc.

t: +1.713.439.3600 | f: +1.713.963.9085
1800 West Loop South, Suite 850
Houston, TX 77027
U.S.A.

www.exp.com

• BUILDINGS • EARTH & ENVIRONMENT • ENERGY •
• INDUSTRIAL • INFRASTRUCTURE • SUSTAINABILITY •

DWG:	0801-06-018	***SHEET:***	194

Notes:

The map legend can be found on the map book cover sheet at the front of Attachment B.

Basemap displays USGS Topographic

Imagery source: http://www.fsa.usda.gov

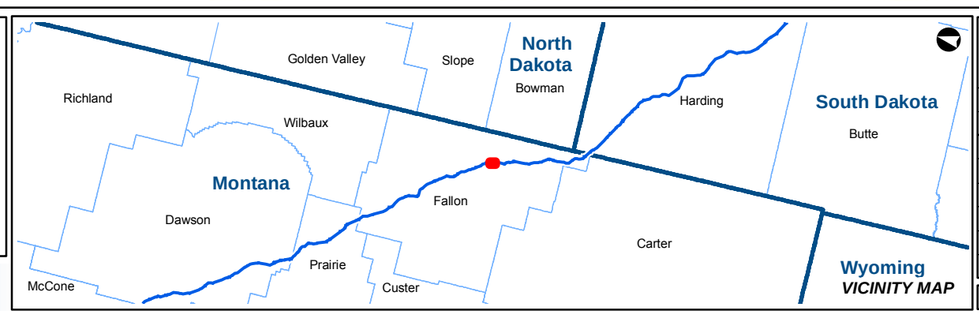

KEYSTONE XL PROJECT

MT Wetland/Waterbody Map Book
CL ROW

COUNTY:	FALLON	***DRAWN BY:***	CW
STATE:	MT	***CHECKED BY:***	GS

REV. NO.:	***REVISION***	***DATE***
0	ISSUED FOR REVIEW	2020-05-15

DATE:	05-15-2020	***PROJECTION:***	NAD83 | UTM 13

PREPARED BY:

exp Energy Services Inc.

t: +1.713.439.3600 | f: +1.713.963.9085
1800 West Loop South, Suite 850
Houston, TX 77027
U.S.A.

www.exp.com

• BUILDINGS • EARTH & ENVIRONMENT • ENERGY •
• INDUSTRIAL • INFRASTRUCTURE • SUSTAINABILITY •

DWG:	0801-06-018	***SHEET:***	194

Notes:

The map legend can be found on the map book cover sheet at the front of Attachment B.

Imagery depicts field conditions for MT 2017, SD/NE 2018

Imagery source: http://www.fsa.usda.gov

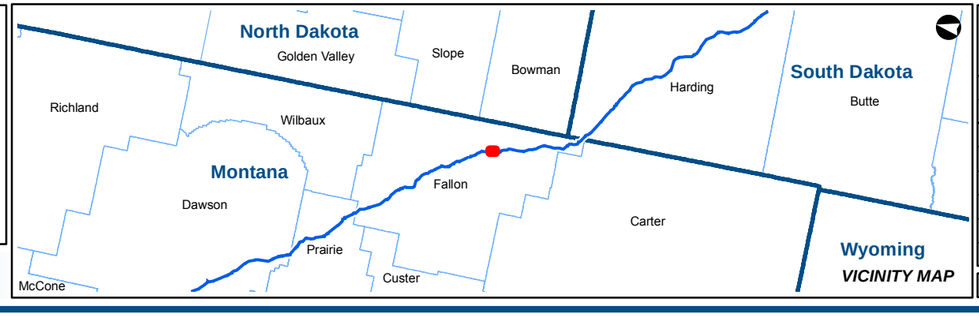

KEYSTONE XL PROJECT

MT Wetland/Waterbody Map Book
CL ROW

COUNTY:	FALLON	***DRAWN BY:***	CW
STATE:	MT	***CHECKED BY:***	GS

REV. NO.:	***REVISION***	***DATE***
0	ISSUED FOR REVIEW	2020-05-15

DATE:	05-15-2020	***PROJECTION:***	NAD83 | UTM 13

PREPARED BY:

exp Energy Services Inc.

t: +1.713.439.3600 | f: +1.713.963.9085
1800 West Loop South, Suite 850
Houston, TX 77027
U.S.A.

www.exp.com

• BUILDINGS • EARTH & ENVIRONMENT • ENERGY •
• INDUSTRIAL • INFRASTRUCTURE • SUSTAINABILITY •

DWG:	0801-06-018	***SHEET:***	195

Notes:

The map legend can be found on the map book cover sheet at the front of Attachment B.

Basemap displays USGS Topographic

Imagery source: http://www.fsa.usda.gov

Keystone XL Project

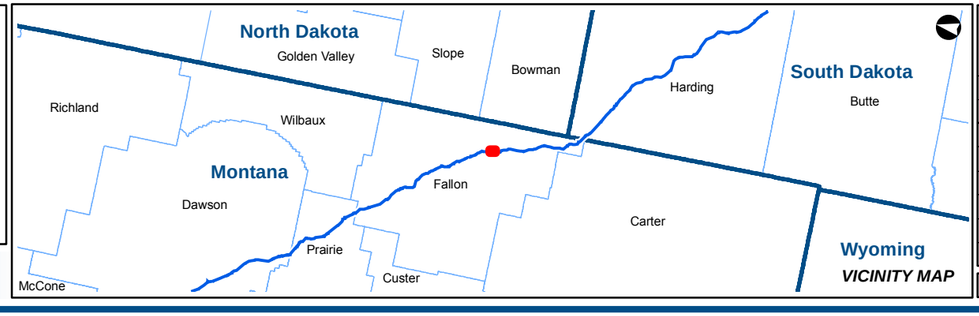

KEYSTONE XL PROJECT

MT Wetland/Waterbody Map Book
CL ROW

COUNTY:	FALLON	***DRAWN BY:***	CW
STATE:	MT	***CHECKED BY:***	GS

REV. NO.:	***REVISION***	***DATE***
0	ISSUED FOR REVIEW	2020-05-15

DATE:	05-15-2020	***PROJECTION:***	NAD83 | UTM 13

PREPARED BY:

exp Energy Services Inc.

t: +1.713.439.3600 | f: +1.713.963.9085
1800 West Loop South, Suite 850
Houston, TX 77027
U.S.A.

www.exp.com

• BUILDINGS • EARTH & ENVIRONMENT • ENERGY •
• INDUSTRIAL • INFRASTRUCTURE • SUSTAINABILITY •

DWG:	0801-06-018	***SHEET:***	195

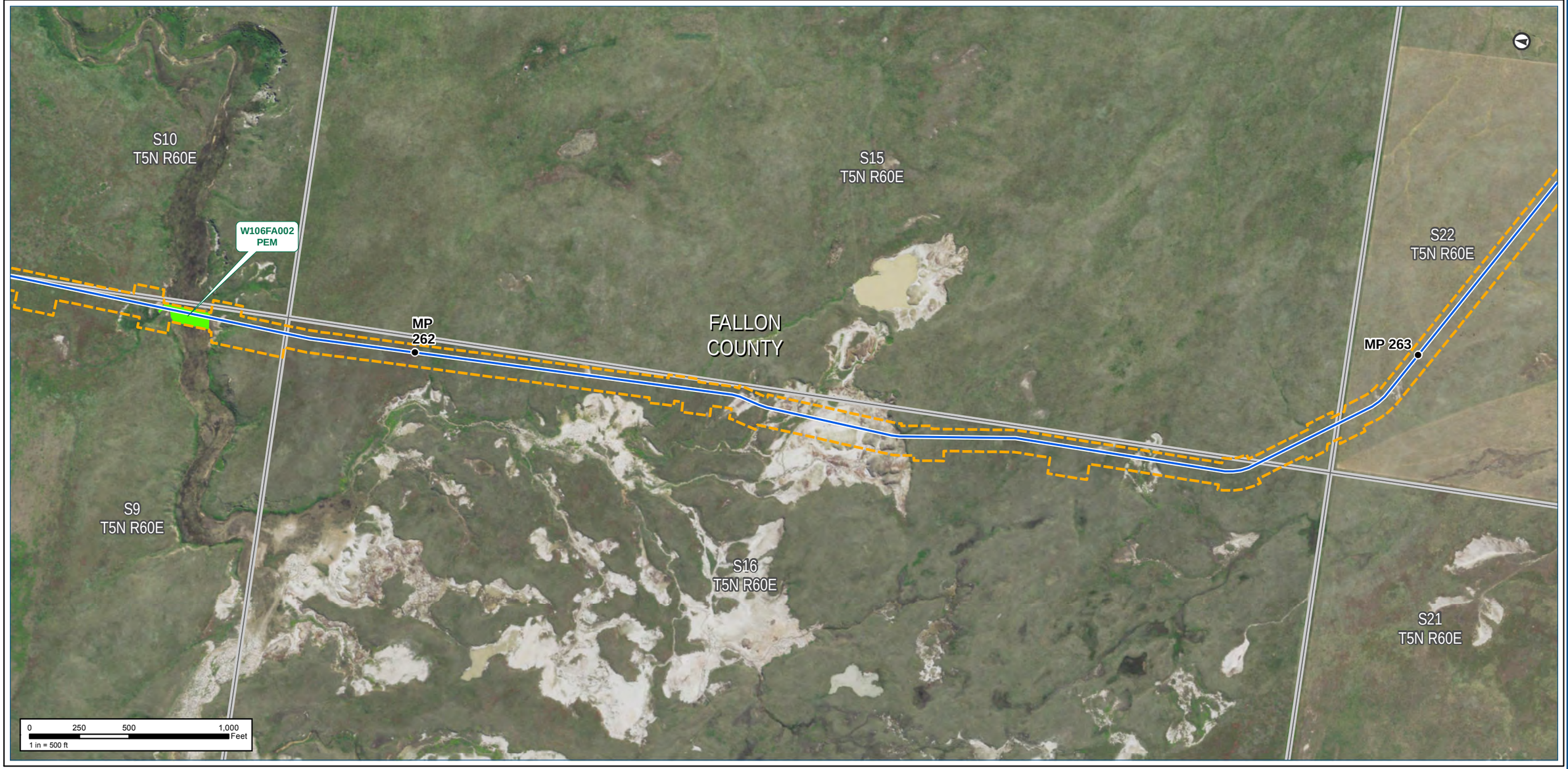

Notes:

The map legend can be found on the map book cover sheet at the front of Attachment B.

Imagery depicts field conditions for MT 2017, SD/NE 2018

Imagery source: http://www.fsa.usda.gov

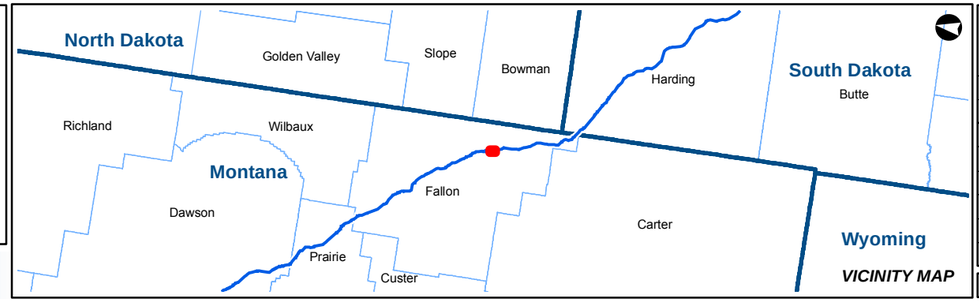

KEYSTONE XL PROJECT

MT Wetland/Waterbody Map Book
CL ROW

COUNTY:	FALLON	***DRAWN BY:***	CW
STATE:	MT	***CHECKED BY:***	GS

REV. NO.:	***REVISION***	***DATE***
0	ISSUED FOR REVIEW	2020-05-15

DATE:	05-15-2020	***PROJECTION:***	NAD83 | UTM 13

PREPARED BY:

exp Energy Services Inc.

t: +1.713.439.3600 | f: +1.713.963.9085
1800 West Loop South, Suite 850
Houston, TX 77027
U.S.A.

www.exp.com

• BUILDINGS • EARTH & ENVIRONMENT • ENERGY •
• INDUSTRIAL • INFRASTRUCTURE • SUSTAINABILITY •

DWG:	0801-06-018	***SHEET:***	196

Keystone XL Project

Notes:

The map legend can be found on the map book cover sheet at the front of Attachment B.

Basemap displays USGS Topographic

Imagery source: http://www.fsa.usda.gov

Keystone XL Project

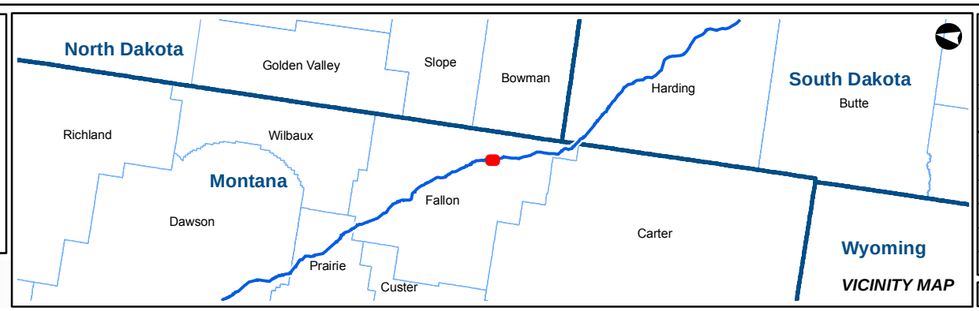

KEYSTONE XL PROJECT

MT Wetland/Waterbody Map Book
CL ROW

COUNTY:	FALLON	***DRAWN BY:***	CW
STATE:	MT	***CHECKED BY:***	GS

REV. NO.:	***REVISION***	***DATE***
0	ISSUED FOR REVIEW	2020-05-15

DATE:	05-15-2020	***PROJECTION:***	NAD83 | UTM 13

PREPARED BY:

exp Energy Services Inc.

t: +1.713.439.3600 | f: +1.713.963.9085
1800 West Loop South, Suite 850
Houston, TX 77027
U.S.A.

www.exp.com

• BUILDINGS • EARTH & ENVIRONMENT • ENERGY •
• INDUSTRIAL • INFRASTRUCTURE • SUSTAINABILITY •

DWG:	0801-06-018	***SHEET:***	196

Notes:

The map legend can be found on the map book cover sheet at the front of Attachment B.

Imagery depicts field conditions for MT 2017, SD/NE 2018

Imagery source: http://www.fsa.usda.gov

Keystone XL Project

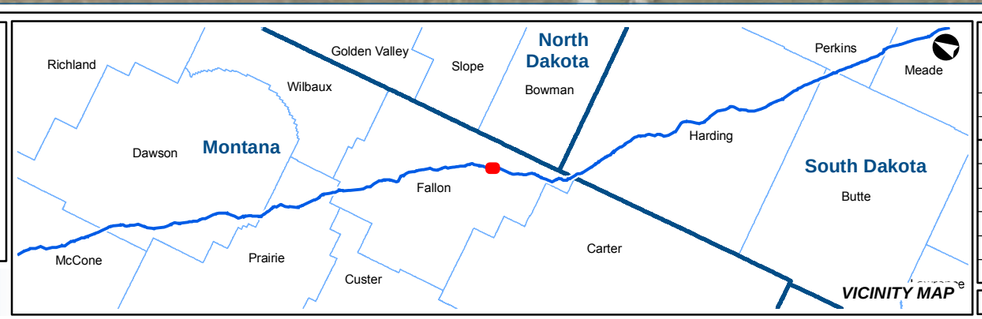

KEYSTONE XL PROJECT

MT Wetland/Waterbody Map Book
CL ROW

COUNTY:	FALLON	***DRAWN BY:***	CW
STATE:	MT	***CHECKED BY:***	GS

REV. NO.:	***REVISION***	***DATE***
0	ISSUED FOR REVIEW	2020-05-15

DATE:	05-15-2020	***PROJECTION:***	NAD83 | UTM 13

PREPARED BY:

exp Energy Services Inc.

t: +1.713.439.3600 | f: +1.713.963.9085
1800 West Loop South, Suite 850
Houston, TX 77027
U.S.A.

www.exp.com

• BUILDINGS • EARTH & ENVIRONMENT • ENERGY •
• INDUSTRIAL • INFRASTRUCTURE • SUSTAINABILITY •

DWG:	0801-06-018	***SHEET:***	197

Notes:

The map legend can be found on the map book cover sheet at the front of Attachment B.

Basemap displays USGS Topographic

Imagery source: http://www.fsa.usda.gov

Keystone XL Project

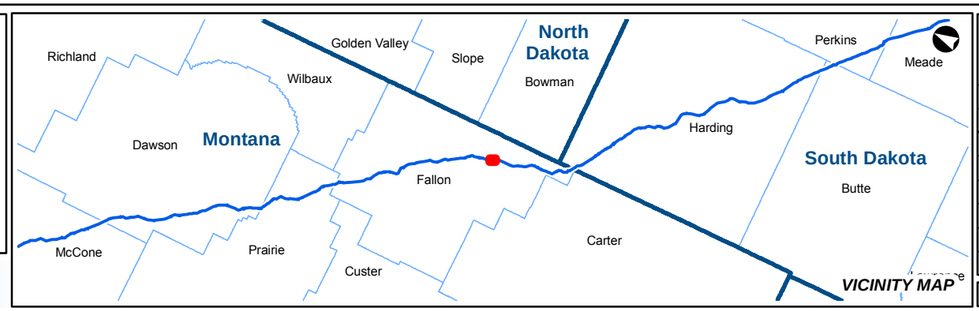

KEYSTONE XL PROJECT

MT Wetland/Waterbody Map Book
CL ROW

COUNTY:	FALLON	***DRAWN BY:***	CW
STATE:	MT	***CHECKED BY:***	GS

REV. NO.:	***REVISION***	***DATE***
0	ISSUED FOR REVIEW	2020-05-15

DATE:	05-15-2020	***PROJECTION:***	NAD83 | UTM 13

PREPARED BY:

exp Energy Services Inc.

t: +1.713.439.3600 | f: +1.713.963.9085
1800 West Loop South, Suite 850
Houston, TX 77027
U.S.A.

www.exp.com

• BUILDINGS • EARTH & ENVIRONMENT • ENERGY •
• INDUSTRIAL • INFRASTRUCTURE • SUSTAINABILITY •

DWG:	0801-06-018	***SHEET:***	197

S26
T5N R60E

S304FA001
PER

FALLON
COUNTY

MP 265

S35
T5N R60E

S27
T5N R60E

S34
T5N R60E

0 250 500 1,000 Feet
1 in = 500 ft

Notes:

The map legend can be found on the map book cover sheet at the front of Attachment B.

Imagery depicts field conditions for MT 2017, SD/NE 2018

Imagery source: http://www.fsa.usda.gov

Keystone XL Project

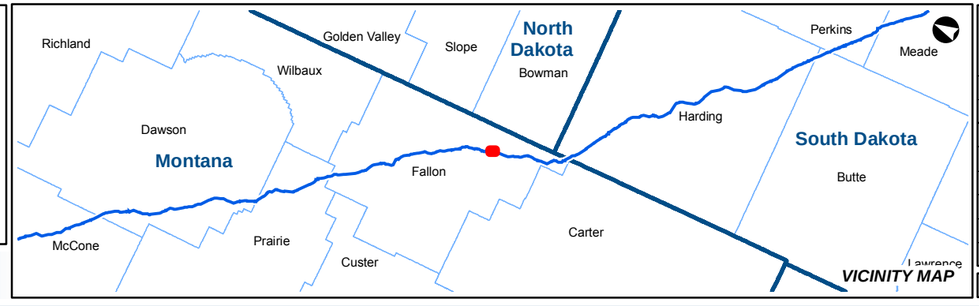

KEYSTONE XL PROJECT

MT Wetland/Waterbody Map Book
CL ROW

COUNTY:	FALLON	**DRAWN BY:**	CW
STATE:	MT	**CHECKED BY:**	GS

REV. NO.:	REVISION	DATE
0	ISSUED FOR REVIEW	2020-05-15

DATE:	05-15-2020	**PROJECTION:**	NAD83 | UTM 13

PREPARED BY:

exp Energy Services Inc.

t: +1.713.439.3600 | f: +1.713.963.9085
1800 West Loop South, Suite 850
Houston, TX 77027
U.S.A.

www.exp.com

• BUILDINGS • EARTH & ENVIRONMENT • ENERGY •
• INDUSTRIAL • INFRASTRUCTURE • SUSTAINABILITY •

DWG:	0801-06-018	**SHEET:**	198

S26
T5N R60E

S304FA001
PER

FALLON
COUNTY

MP 265

S35
T5N R60E

S27
T5N R60E

S34
T5N R60E

0 250 500 1,000 Feet
1 in = 500 ft

Notes:

The map legend can be found on the map book cover sheet at the front of Attachment B.

Basemap displays USGS Topographic

Imagery source: http://www.fsa.usda.gov

Keystone XL Project

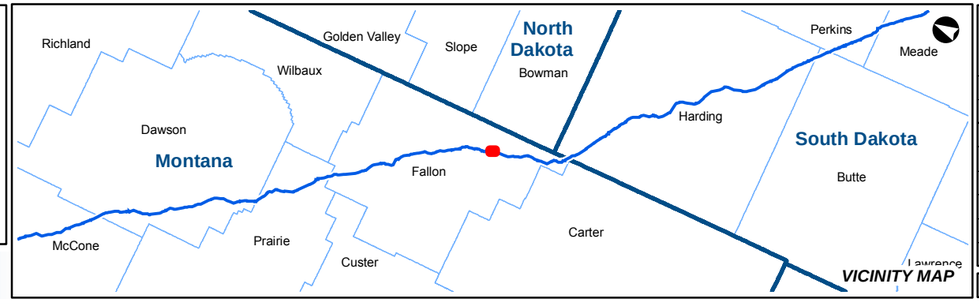

VICINITY MAP

KEYSTONE XL PROJECT
MT Wetland/Waterbody Map Book
CL ROW

COUNTY:	FALLON	DRAWN BY:	CW
STATE:	MT	CHECKED BY:	GS

REV. NO.:	REVISION	DATE
0	ISSUED FOR REVIEW	2020-05-15

DATE:	05-15-2020	PROJECTION:	NAD83 | UTM 13

PREPARED BY:
exp Energy Services Inc.
t: +1.713.439.3600 | f: +1.713.963.9085
1800 West Loop South, Suite 850
Houston, TX 77027
U.S.A.
www.exp.com

• BUILDINGS • EARTH & ENVIRONMENT • ENERGY •
• INDUSTRIAL • INFRASTRUCTURE • SUSTAINABILITY •

DWG:	0801-06-018	SHEET:	198

Notes:

The map legend can be found on the map book cover sheet at the front of Attachment B.

Imagery depicts field conditions for MT 2017, SD/NE 2018

Imagery source: http://www.fsa.usda.gov

Keystone XL Project

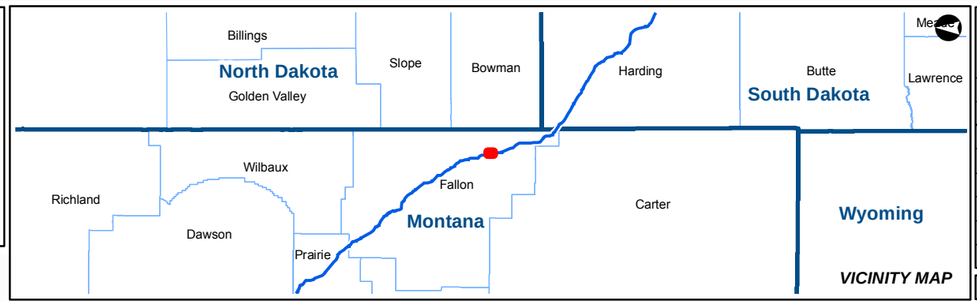

KEYSTONE XL PROJECT

MT Wetland/Waterbody Map Book
CL ROW

COUNTY:	FALLON	***DRAWN BY:***	CW
STATE:	MT	***CHECKED BY:***	GS

REV. NO.:	***REVISION***	***DATE***
0	ISSUED FOR REVIEW	2020-05-15

DATE:	05-15-2020	***PROJECTION:***	NAD83 | UTM 13

PREPARED BY:

exp Energy Services Inc.

t: +1.713.439.3600 | f: +1.713.963.9085
1800 West Loop South, Suite 850
Houston, TX 77027
U.S.A.

www.exp.com

• BUILDINGS • EARTH & ENVIRONMENT • ENERGY •
• INDUSTRIAL • INFRASTRUCTURE • SUSTAINABILITY •

DWG:	0801-06-018	***SHEET:***	199

Notes:

The map legend can be found on the map book cover sheet at the front of Attachment B.

Basemap displays USGS Topographic

Imagery source: http://www.fsa.usda.gov

Keystone XL Project

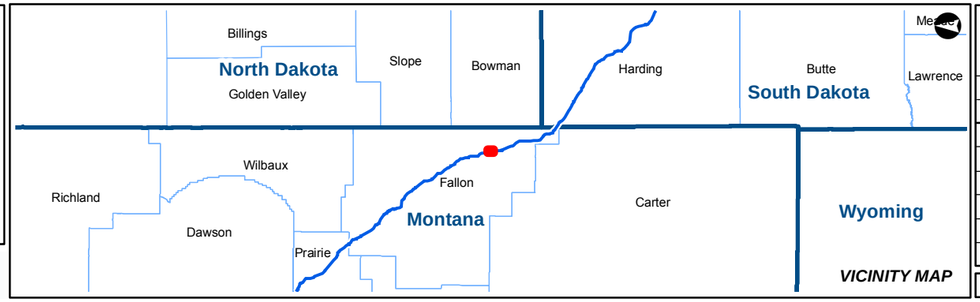

VICINITY MAP

KEYSTONE XL PROJECT

MT Wetland/Waterbody Map Book
CL ROW

COUNTY:	FALLON	***DRAWN BY:***	CW
STATE:	MT	***CHECKED BY:***	GS

REV. NO.:	***REVISION***	***DATE***
0	ISSUED FOR REVIEW	2020-05-15

DATE:	05-15-2020	***PROJECTION:***	NAD83 | UTM 13

PREPARED BY:

exp Energy Services Inc.

t: +1.713.439.3600 | f: +1.713.963.9085
1800 West Loop South, Suite 850
Houston, TX 77027
U.S.A.

www.exp.com

• BUILDINGS • EARTH & ENVIRONMENT • ENERGY •
• INDUSTRIAL • INFRASTRUCTURE • SUSTAINABILITY •

DWG:	0801-06-018	***SHEET:***	199

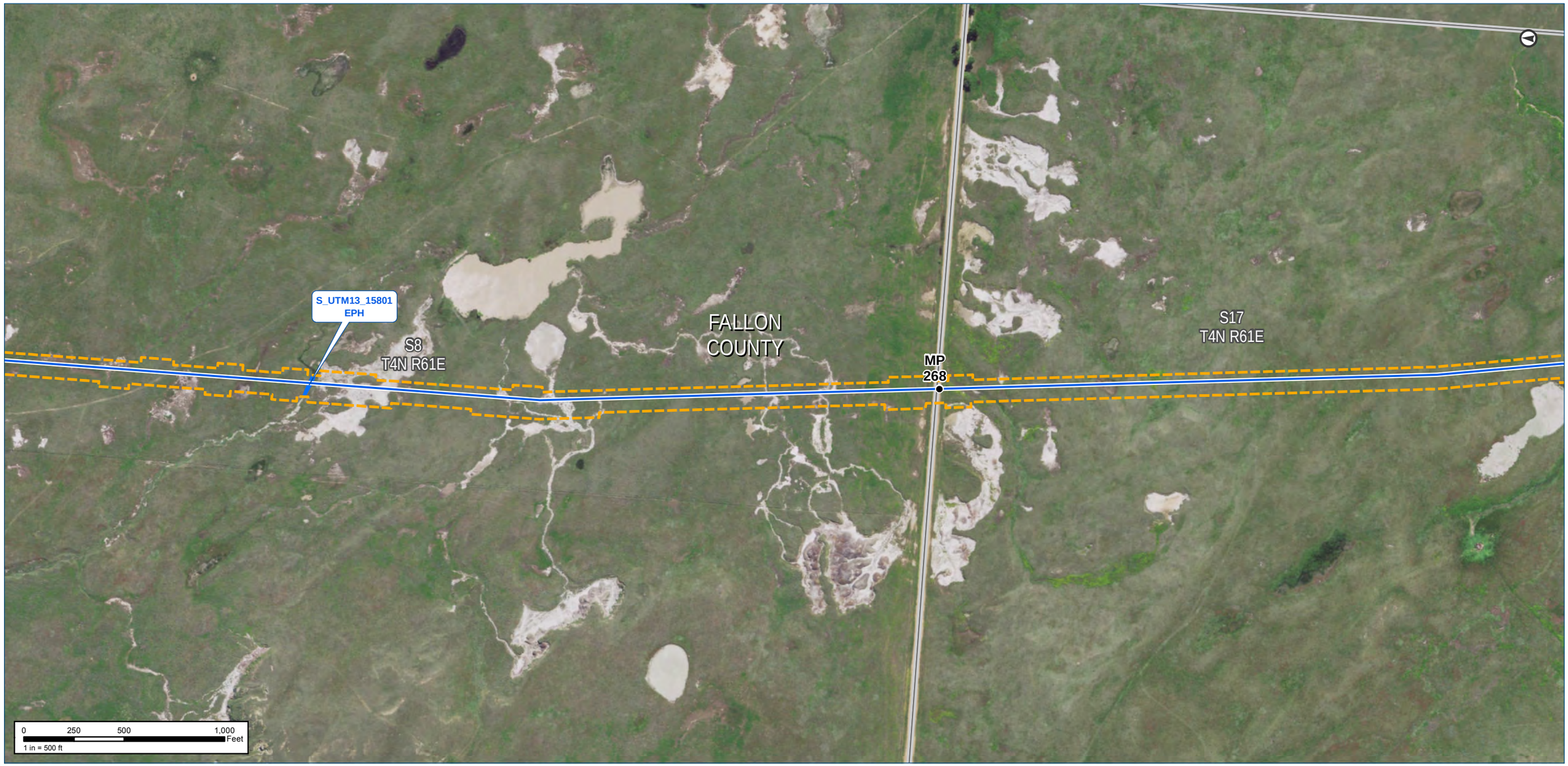

Notes:

The map legend can be found on the map book cover sheet at the front of Attachment B.

Imagery depicts field conditions for MT 2017, SD/NE 2018

Imagery source: http://www.fsa.usda.gov

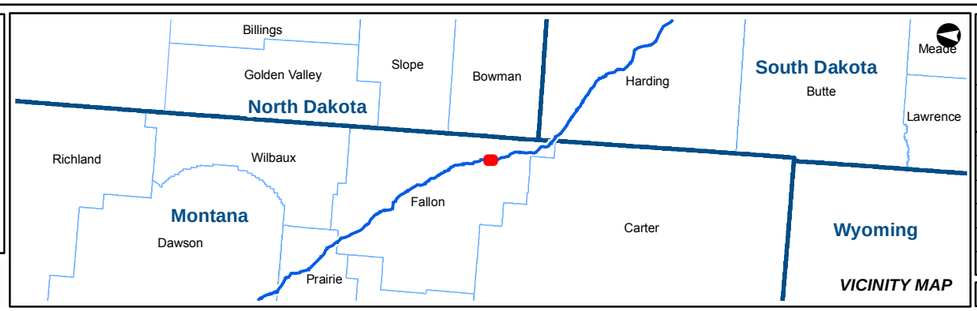

KEYSTONE XL PROJECT

MT Wetland/Waterbody Map Book
CL ROW

COUNTY:	FALLON	***DRAWN BY:***	CW
STATE:	MT	***CHECKED BY:***	GS

REV. NO.:	***REVISION***	***DATE***
0	ISSUED FOR REVIEW	2020-05-15

DATE:	05-15-2020	***PROJECTION:***	NAD83 | UTM 13

PREPARED BY:

exp Energy Services Inc.

t: +1.713.439.3600 | f: +1.713.963.9085
1800 West Loop South, Suite 850
Houston, TX 77027
U.S.A.

www.exp.com

• BUILDINGS • EARTH & ENVIRONMENT • ENERGY •
• INDUSTRIAL • INFRASTRUCTURE • SUSTAINABILITY •

DWG:	0801-06-018	***SHEET:***	200

Keystone XL Project

Notes:

The map legend can be found on the map book cover sheet at the front of Attachment B.

Basemap displays USGS Topographic

Imagery source: http://www.fsa.usda.gov

Keystone XL Project

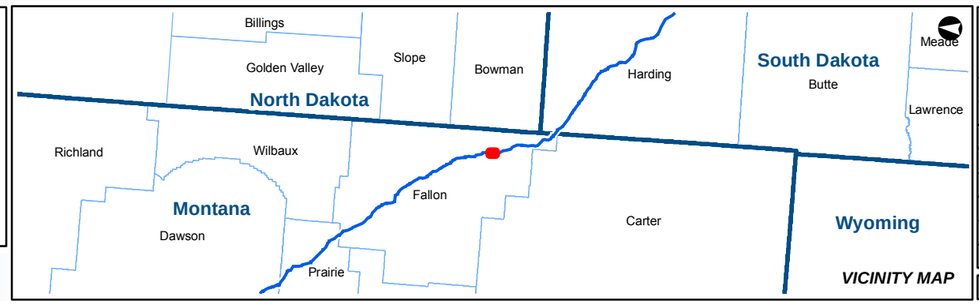

KEYSTONE XL PROJECT

MT Wetland/Waterbody Map Book
CL ROW

COUNTY:	FALLON	***DRAWN BY:***	CW
STATE:	MT	***CHECKED BY:***	GS

REV. NO.:	***REVISION***	***DATE***
0	ISSUED FOR REVIEW	2020-05-15

DATE:	05-15-2020	***PROJECTION:***	NAD83 | UTM 13

PREPARED BY:

exp Energy Services Inc.

t: +1.713.439.3600 | f: +1.713.963.9085
1800 West Loop South, Suite 850
Houston, TX 77027
U.S.A.

www.exp.com

• BUILDINGS • EARTH & ENVIRONMENT • ENERGY •
• INDUSTRIAL • INFRASTRUCTURE • SUSTAINABILITY •

DWG:	0801-06-018	***SHEET:***	200

Notes:

The map legend can be found on the map book cover sheet at the front of Attachment B.

Imagery depicts field conditions for MT 2017, SD/NE 2018

Imagery source: http://www.fsa.usda.gov

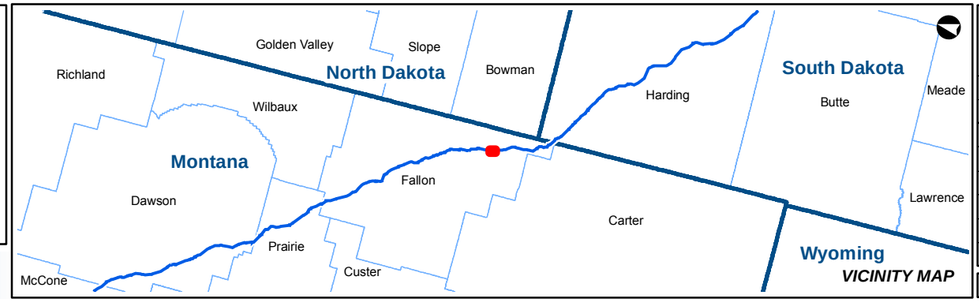

KEYSTONE XL PROJECT

MT Wetland/Waterbody Map Book
CL ROW

COUNTY:	FALLON	**DRAWN BY:**	CW
STATE:	MT	**CHECKED BY:**	GS

REV. NO.:	REVISION	DATE
0	ISSUED FOR REVIEW	2020-05-15

DATE:	05-15-2020	**PROJECTION:**	NAD83 | UTM 13

PREPARED BY:

exp Energy Services Inc.

t: +1.713.439.3600 | f: +1.713.963.9085
1800 West Loop South, Suite 850
Houston, TX 77027
U.S.A.

www.exp.com

• BUILDINGS • EARTH & ENVIRONMENT • ENERGY •
• INDUSTRIAL • INFRASTRUCTURE • SUSTAINABILITY •

DWG:	0801-06-018	**SHEET:**	201

S16
T4N R61E

S21
T4N R61E

S17
T4N R61E

S20
T4N R61E

FALLON
COUNTY

MP 269

3124

3158

3150

3251

3151

0 250 500 1,000 Feet
1 in = 500 ft

Notes:

The map legend can be found on the map book cover sheet at the front of Attachment B.

Basemap displays USGS Topographic

Imagery source: http://www.fsa.usda.gov

Keystone XL Project

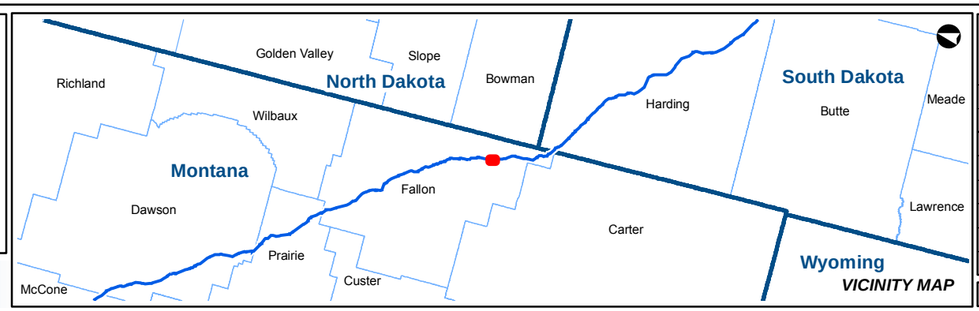

VICINITY MAP

KEYSTONE XL PROJECT
MT Wetland/Waterbody Map Book
CL ROW

COUNTY:	FALLON	DRAWN BY:	CW
STATE:	MT	CHECKED BY:	GS

REV. NO.:	REVISION	DATE
0	ISSUED FOR REVIEW	2020-05-15

DATE:	05-15-2020	PROJECTION:	NAD83 | UTM 13

PREPARED BY:
exp Energy Services Inc.
t: +1.713.439.3600 | f: +1.713.963.9085
1800 West Loop South, Suite 850
Houston, TX 77027
U.S.A.
www.exp.com

• BUILDINGS • EARTH & ENVIRONMENT • ENERGY •
• INDUSTRIAL • INFRASTRUCTURE • SUSTAINABILITY •

DWG:	0801-06-018	SHEET:	201

Notes:

The map legend can be found on the map book cover sheet at the front of Attachment B.

Imagery depicts field conditions for MT 2017, SD/NE 2018

Imagery source: http://www.fsa.usda.gov

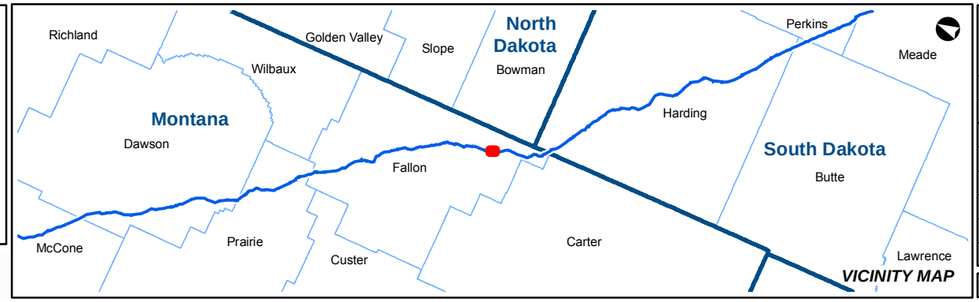

KEYSTONE XL PROJECT			
MT Wetland/Waterbody Map Book			
CL ROW			
COUNTY:	FALLON	***DRAWN BY:***	CW
STATE:	MT	***CHECKED BY:***	GS

REV. NO.:	***REVISION***	***DATE***
0	ISSUED FOR REVIEW	2020-05-15

DATE:	05-15-2020	***PROJECTION:***	NAD83 | UTM 13

PREPARED BY:

exp Energy Services Inc.

t: +1.713.439.3600 | f: +1.713.963.9085
1800 West Loop South, Suite 850
Houston, TX 77027
U.S.A.

www.exp.com

• BUILDINGS • EARTH & ENVIRONMENT • ENERGY •
• INDUSTRIAL • INFRASTRUCTURE • SUSTAINABILITY •

DWG:	0801-06-018	***SHEET:***	202

USGS Topographic

TC Energy

Notes:

The map legend can be found on the map book cover sheet at the front of Attachment B.

Basemap displays USGS Topographic

Imagery source: http://www.fsa.usda.gov

Keystone XL Project

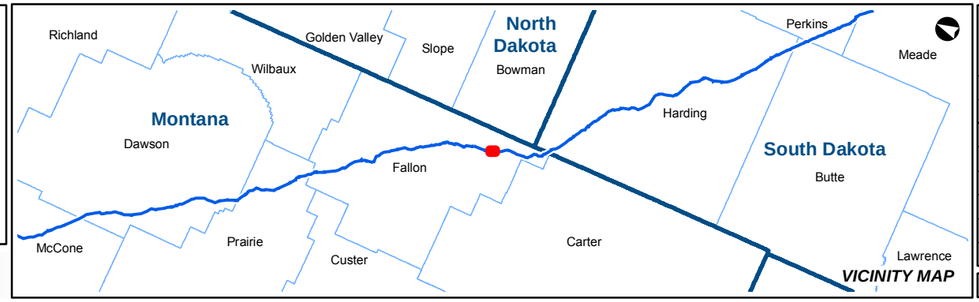

KEYSTONE XL PROJECT

MT Wetland/Waterbody Map Book
CL ROW

COUNTY:	FALLON	***DRAWN BY:***	CW
STATE:	MT	***CHECKED BY:***	GS

REV. NO.:	***REVISION***	***DATE***
0	ISSUED FOR REVIEW	2020-05-15

DATE:	05-15-2020	***PROJECTION:***	NAD83 | UTM 13

PREPARED BY:

exp Energy Services Inc.

t: +1.713.439.3600 | f: +1.713.963.9085
1800 West Loop South, Suite 850
Houston, TX 77027
U.S.A.

www.exp.com

• BUILDINGS • EARTH & ENVIRONMENT • ENERGY •
• INDUSTRIAL • INFRASTRUCTURE • SUSTAINABILITY •

DWG:	0801-06-018	***SHEET:***	202

Notes:

The map legend can be found on the map book cover sheet at the front of Attachment B.

Imagery depicts field conditions for MT 2017, SD/NE 2018

Imagery source: http://www.fsa.usda.gov

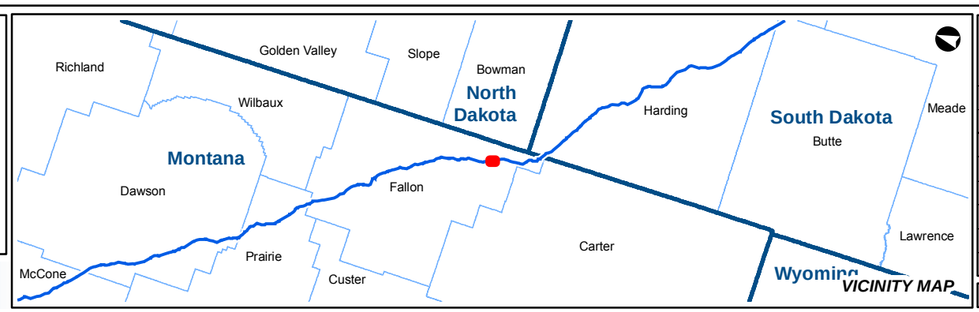

Keystone XL Project

KEYSTONE XL PROJECT

MT Wetland/Waterbody Map Book
CL ROW

COUNTY:	FALLON	***DRAWN BY:***	CW
STATE:	MT	***CHECKED BY:***	GS

REV. NO.:	***REVISION***	***DATE***
0	ISSUED FOR REVIEW	2020-05-15

DATE:	05-15-2020	***PROJECTION:***	NAD83 | UTM 13

PREPARED BY:

exp Energy Services Inc.

t: +1.713.439.3600 | f: +1.713.963.9085
1800 West Loop South, Suite 850
Houston, TX 77027
U.S.A.

www.exp.com

• BUILDINGS • EARTH & ENVIRONMENT • ENERGY •
• INDUSTRIAL • INFRASTRUCTURE • SUSTAINABILITY •

DWG:	0801-06-018	***SHEET:***	203

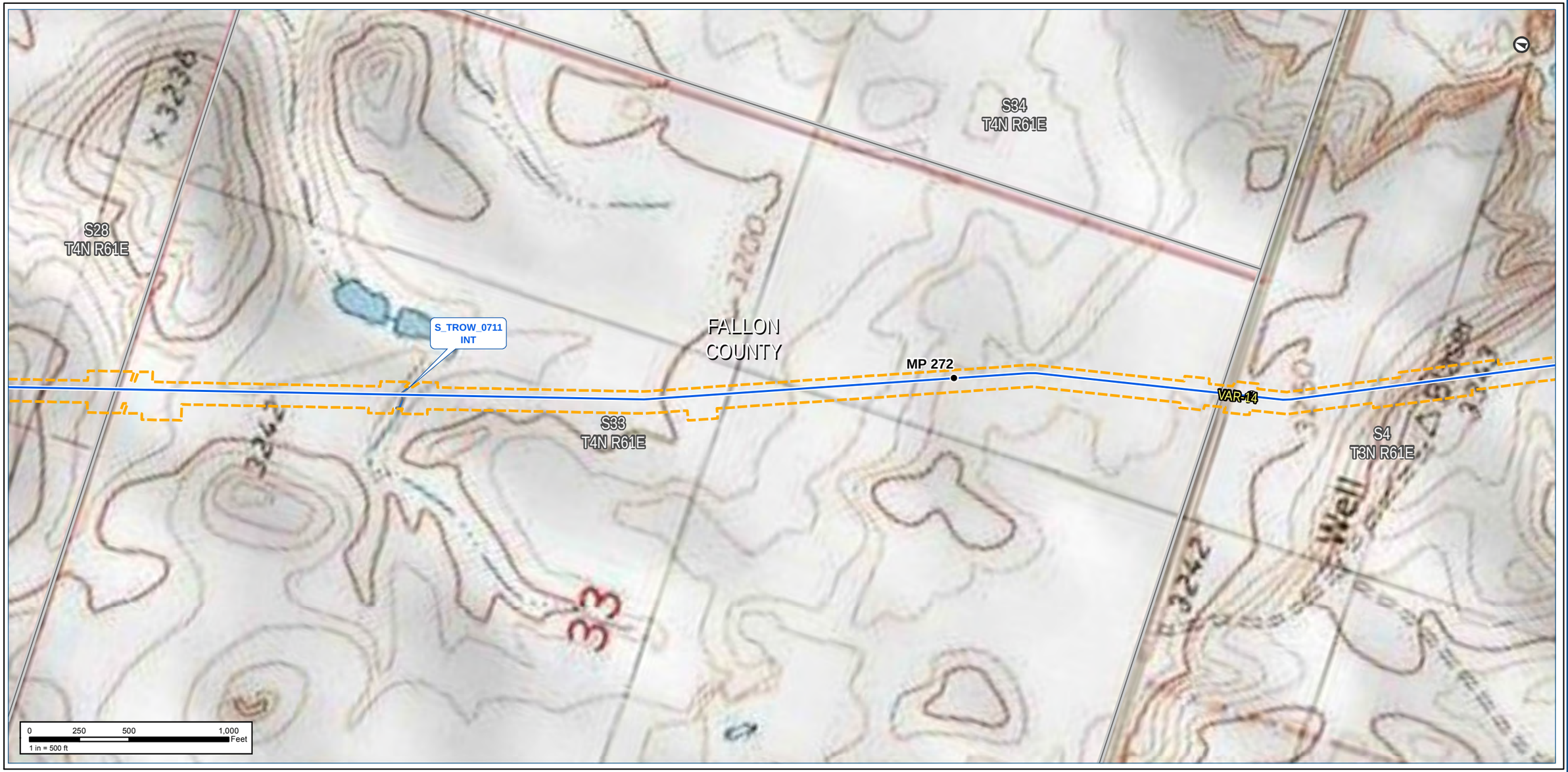

Notes:

The map legend can be found on the map book cover sheet at the front of Attachment B.

Basemap displays USGS Topographic

Imagery source: http://www.fsa.usda.gov

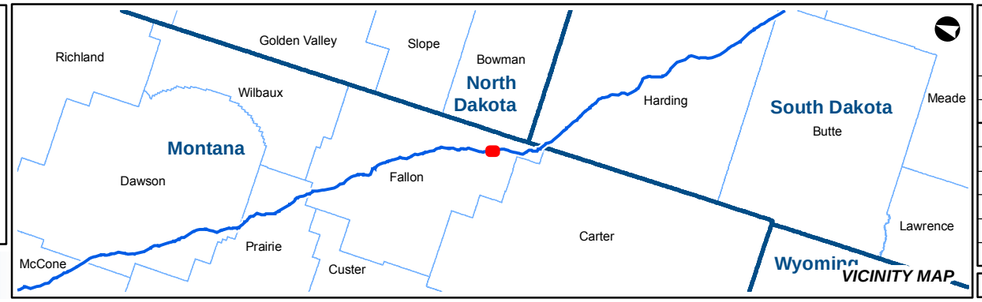

KEYSTONE XL PROJECT
MT Wetland/Waterbody Map Book
CL ROW

COUNTY:	FALLON	***DRAWN BY:***	CW
STATE:	MT	***CHECKED BY:***	GS

REV. NO.:	***REVISION***	***DATE***
0	ISSUED FOR REVIEW	2020-05-15

DATE:	05-15-2020	***PROJECTION:***	NAD83 | UTM 13

PREPARED BY:
exp Energy Services Inc.
t: +1.713.439.3600 | f: +1.713.963.9085
1800 West Loop South, Suite 850
Houston, TX 77027
U.S.A.
www.exp.com

• BUILDINGS • EARTH & ENVIRONMENT • ENERGY •
• INDUSTRIAL • INFRASTRUCTURE • SUSTAINABILITY •

DWG:	0801-06-018	***SHEET:***	203

Notes:

The map legend can be found on the map book cover sheet at the front of Attachment B.

Imagery depicts field conditions for MT 2017, SD/NE 2018

Imagery source: http://www.fsa.usda.gov

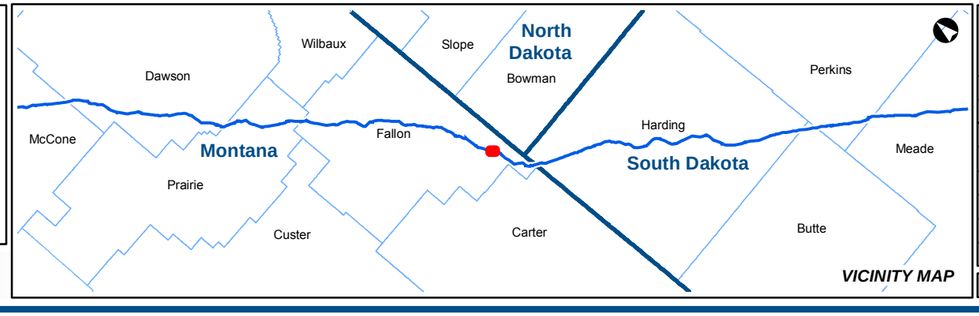

KEYSTONE XL PROJECT

MT Wetland/Waterbody Map Book
CL ROW

COUNTY:	FALLON	**DRAWN BY:**	CW
STATE:	MT	**CHECKED BY:**	GS

REV. NO.:	REVISION	DATE
0	ISSUED FOR REVIEW	2020-05-15

DATE:	05-15-2020	**PROJECTION:**	NAD83 | UTM 13

PREPARED BY:

exp Energy Services Inc.

t: +1.713.439.3600 | f: +1.713.963.9085
1800 West Loop South, Suite 850
Houston, TX 77027
U.S.A.

www.exp.com

• BUILDINGS • EARTH & ENVIRONMENT • ENERGY •
• INDUSTRIAL • INFRASTRUCTURE • SUSTAINABILITY •

DWG:	0801-06-018	**SHEET:**	204

Notes:

The map legend can be found on the map book cover sheet at the front of Attachment B.

Basemap displays USGS Topographic

Imagery source: http://www.fsa.usda.gov

Keystone XL Project

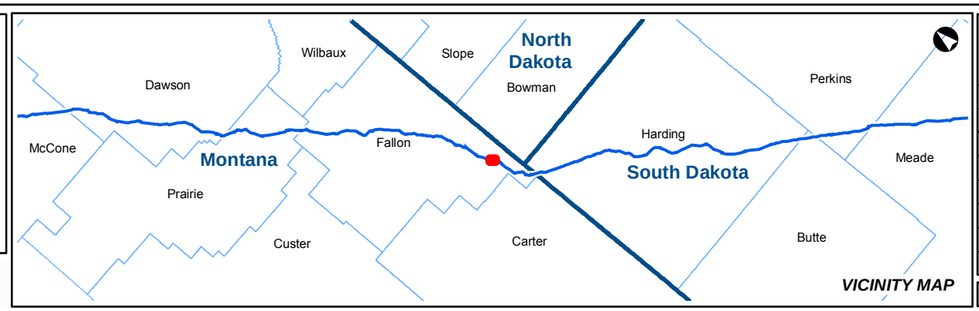

KEYSTONE XL PROJECT

MT Wetland/Waterbody Map Book
CL ROW

COUNTY:	FALLON	***DRAWN BY:***	CW
STATE:	MT	***CHECKED BY:***	GS

REV. NO.:	***REVISION***	***DATE***
0	ISSUED FOR REVIEW	2020-05-15

DATE:	05-15-2020	***PROJECTION:***	NAD83 | UTM 13

PREPARED BY:
exp Energy Services Inc.
t: +1.713.439.3600 | f: +1.713.963.9085
1800 West Loop South, Suite 850
Houston, TX 77027
U.S.A.
www.exp.com

• BUILDINGS • EARTH & ENVIRONMENT • ENERGY •
• INDUSTRIAL • INFRASTRUCTURE • SUSTAINABILITY •

DWG:	0801-06-018	***SHEET:***	204

Notes:

The map legend can be found on the map book cover sheet at the front of Attachment B.

Imagery depicts field conditions for MT 2017, SD/NE 2018

Imagery source: http://www.fsa.usda.gov

Keystone XL Project

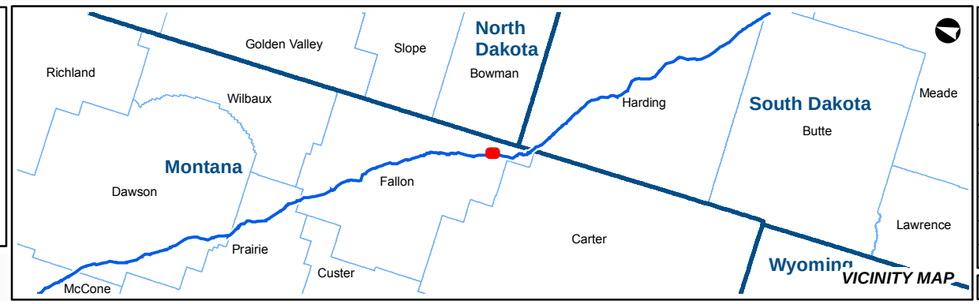

KEYSTONE XL PROJECT

MT Wetland/Waterbody Map Book
CL ROW

COUNTY:	FALLON	***DRAWN BY:***	CW
STATE:	MT	***CHECKED BY:***	GS

REV. NO.:	***REVISION***	***DATE***
0	ISSUED FOR REVIEW	2020-05-15

DATE:	05-15-2020	***PROJECTION:***	NAD83 | UTM 13

PREPARED BY:

exp Energy Services Inc.

t: +1.713.439.3600 | f: +1.713.963.9085
1800 West Loop South, Suite 850
Houston, TX 77027
U.S.A.

www.exp.com

• BUILDINGS • EARTH & ENVIRONMENT • ENERGY •
• INDUSTRIAL • INFRASTRUCTURE • SUSTAINABILITY •

DWG:	0801-06-018	***SHEET:***	205

S11
T3N R61E

S14
T3N R61E

S10
T3N R61E

S15
T3N R61E

FALLON
COUNTY

MP 274

MP 275

S31FA001
INT

W901FA001
PEM

W901FA001
PEM

3162

3105

3120

10

0 250 500 1,000 Feet
1 in = 500 ft

Notes:

The map legend can be found on the map book cover sheet at the front of Attachment B.

Basemap displays USGS Topographic

Imagery source: http://www.fsa.usda.gov

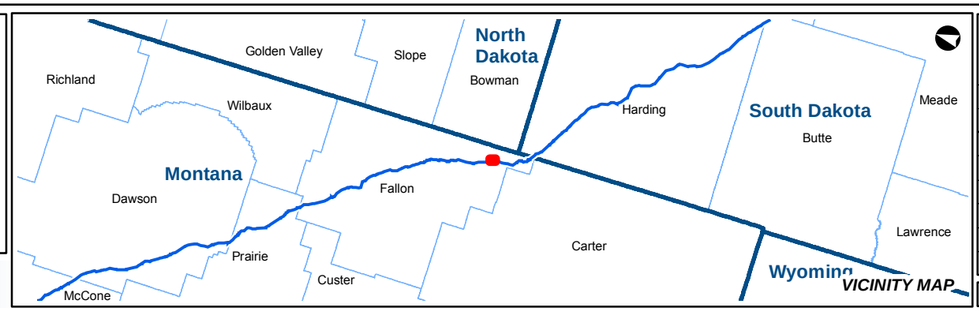

VICINITY MAP

KEYSTONE XL PROJECT

MT Wetland/Waterbody Map Book
CL ROW

COUNTY:	FALLON	***DRAWN BY:***	CW
STATE:	MT	***CHECKED BY:***	GS

REV. NO.:	***REVISION***	***DATE***
0	ISSUED FOR REVIEW	2020-05-15

DATE:	05-15-2020	***PROJECTION:***	NAD83 | UTM 13

PREPARED BY:

exp Energy Services Inc.

t: +1.713.439.3600 | f: +1.713.963.9085
1800 West Loop South, Suite 850
Houston, TX 77027
U.S.A.

www.exp.com

• BUILDINGS • EARTH & ENVIRONMENT • ENERGY •
• INDUSTRIAL • INFRASTRUCTURE • SUSTAINABILITY •

DWG:	0801-06-018	***SHEET:***	205

Keystone XL Project

NAIP Imagery

TC Energy

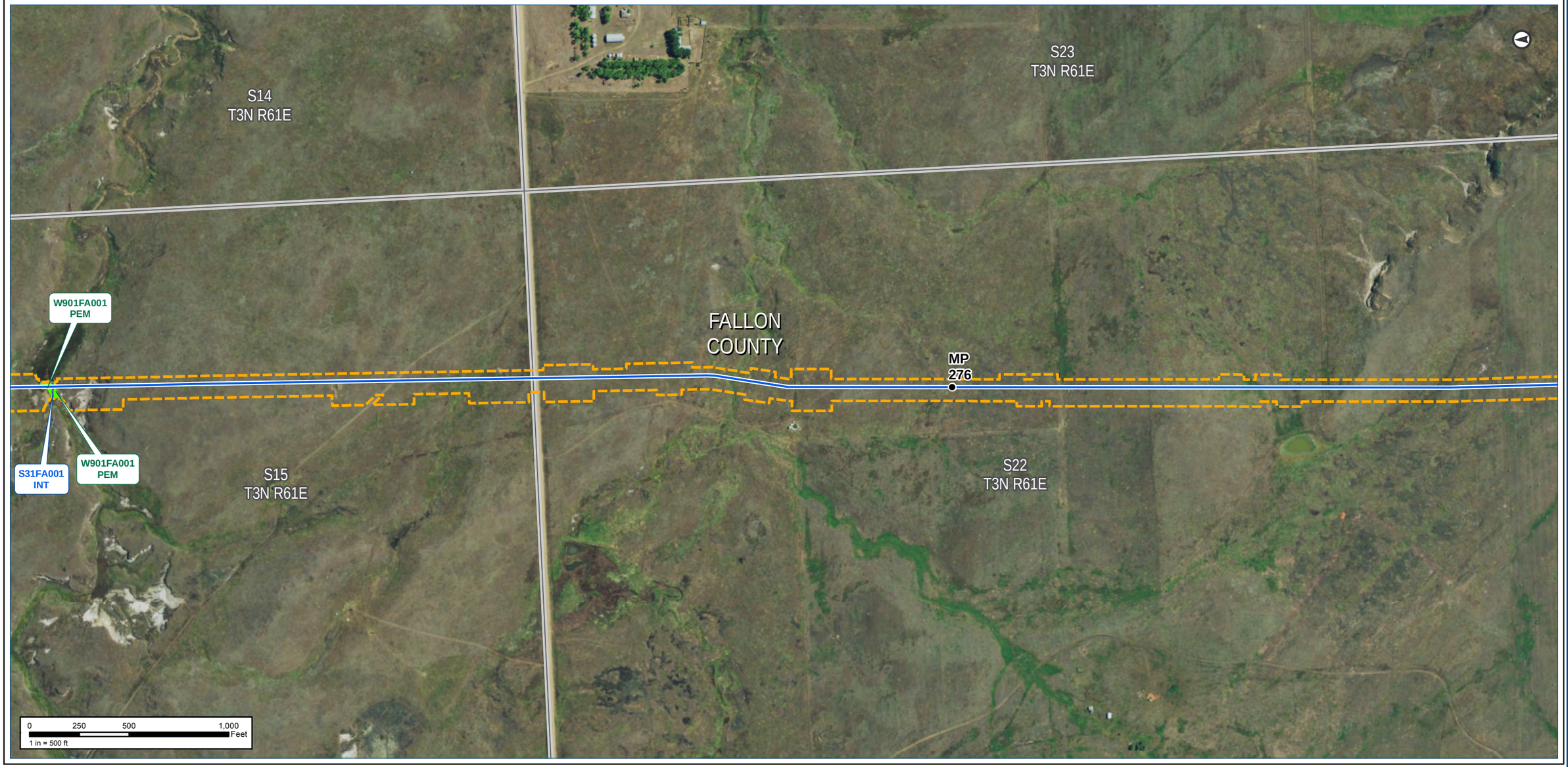

Notes:

The map legend can be found on the map book cover sheet at the front of Attachment B.

Imagery depicts field conditions for MT 2017, SD/NE 2018

Imagery source: http://www.fsa.usda.gov

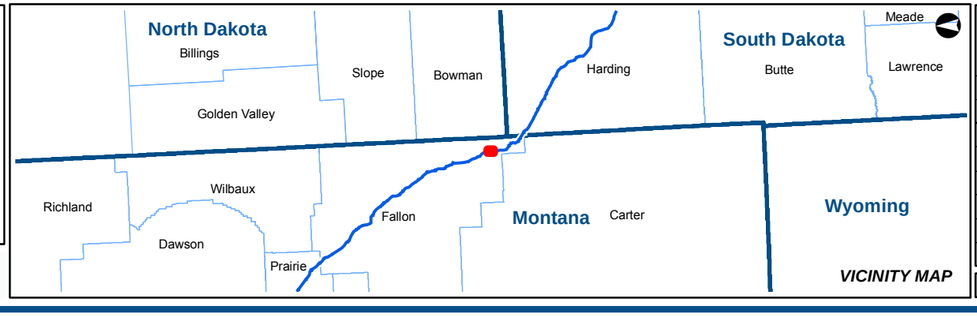

VICINITY MAP

Keystone XL Project

KEYSTONE XL PROJECT

MT Wetland/Waterbody Map Book
CL ROW

COUNTY:	FALLON	***DRAWN BY:***	CW
STATE:	MT	***CHECKED BY:***	GS

REV. NO.:	***REVISION***	***DATE***
0	ISSUED FOR REVIEW	2020-05-15

DATE:	05-15-2020	***PROJECTION:***	NAD83 | UTM 13

PREPARED BY:

exp Energy Services Inc.

t: +1.713.439.3600 | f: +1.713.963.9085
1800 West Loop South, Suite 850
Houston, TX 77027
U.S.A.

www.exp.com

• BUILDINGS • EARTH & ENVIRONMENT • ENERGY •
• INDUSTRIAL • INFRASTRUCTURE • SUSTAINABILITY •

DWG:	0801-06-018	***SHEET:***	206

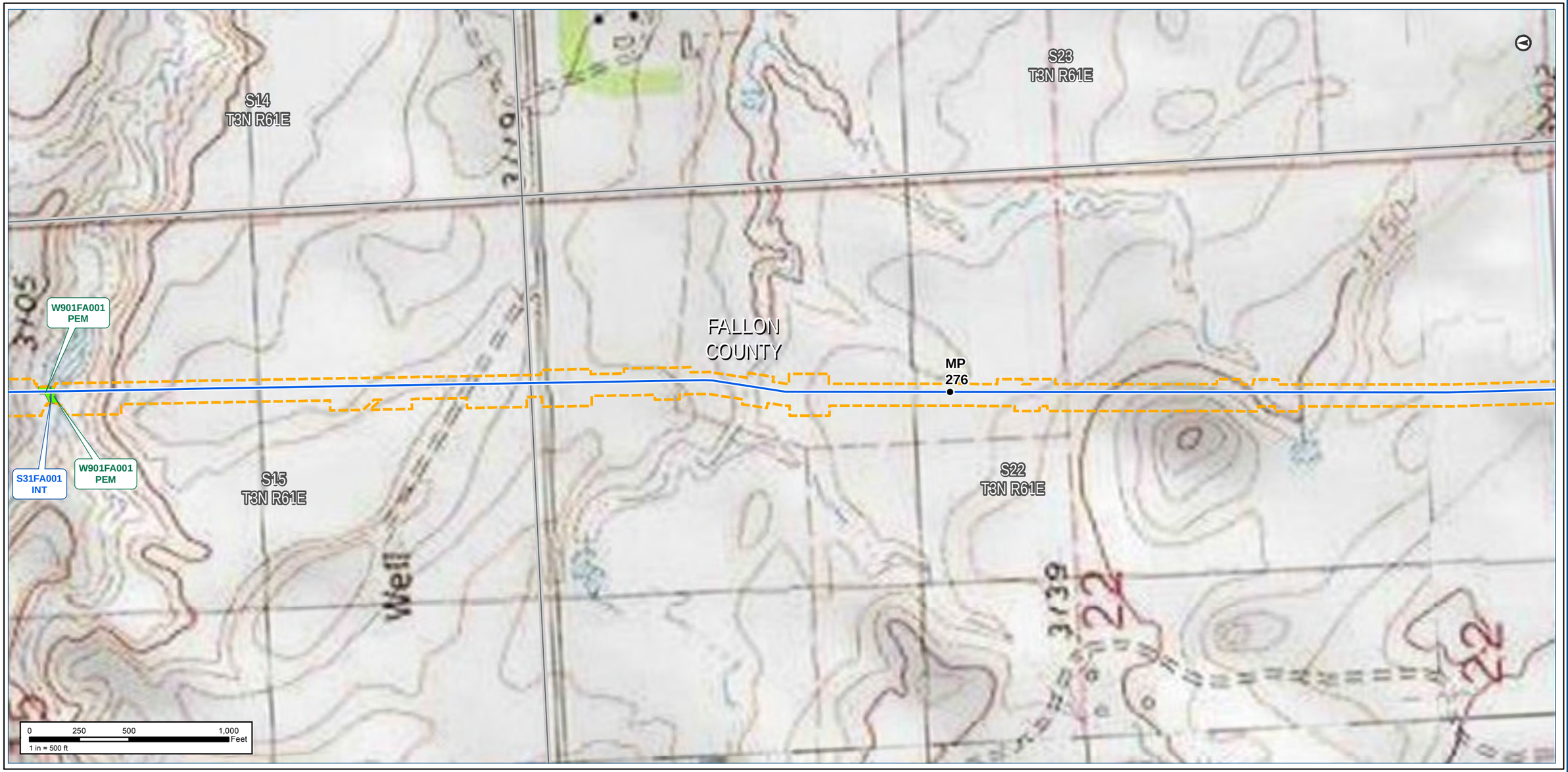

Notes:

The map legend can be found on the map book cover sheet at the front of Attachment B.

Basemap displays USGS Topographic

Imagery source: http://www.fsa.usda.gov

Keystone XL Project

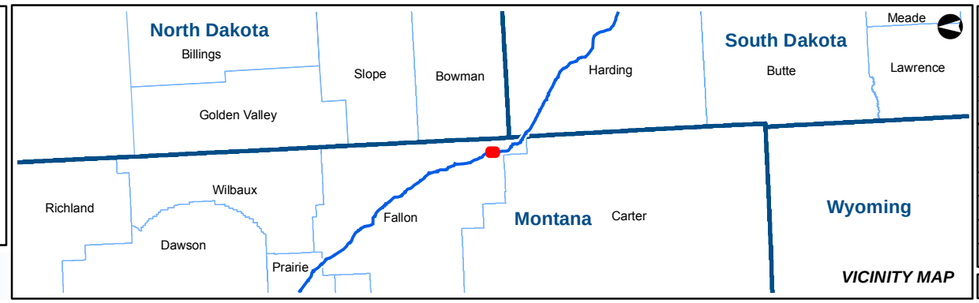

VICINITY MAP

KEYSTONE XL PROJECT

MT Wetland/Waterbody Map Book
CL ROW

COUNTY:	FALLON	***DRAWN BY:***	CW
STATE:	MT	***CHECKED BY:***	GS

REV. NO.:	***REVISION***	***DATE***
0	ISSUED FOR REVIEW	2020-05-15

DATE:	05-15-2020	***PROJECTION:***	NAD83 | UTM 13

PREPARED BY:

exp Energy Services Inc.

t: +1.713.439.3600 | f: +1.713.963.9085
1800 West Loop South, Suite 850
Houston, TX 77027
U.S.A.

www.exp.com

• BUILDINGS • EARTH & ENVIRONMENT • ENERGY •
• INDUSTRIAL • INFRASTRUCTURE • SUSTAINABILITY •

DWG:	0801-06-018	***SHEET:***	206

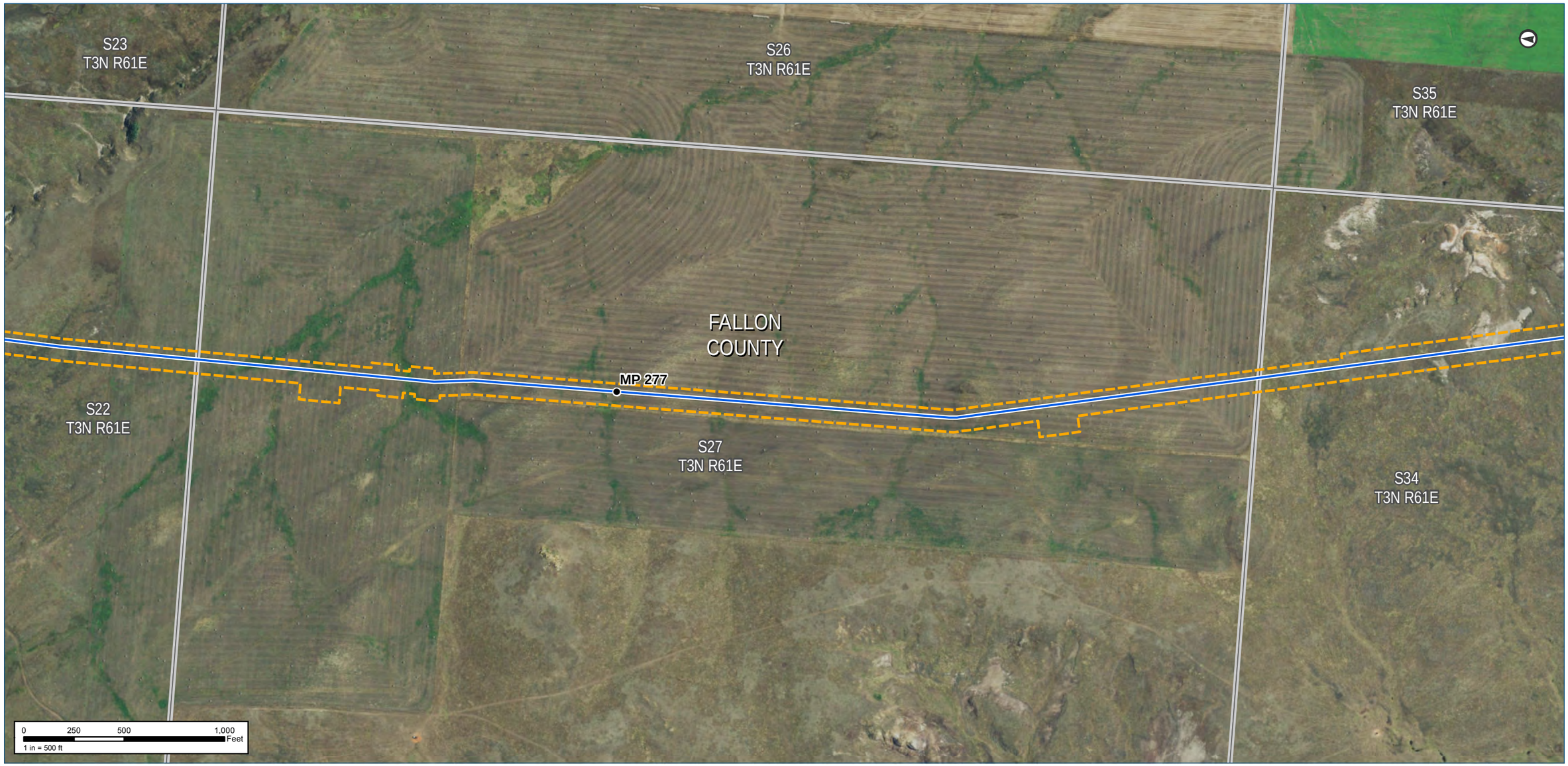

Notes:

The map legend can be found on the map book cover sheet at the front of Attachment B.

Imagery depicts field conditions for MT 2017, SD/NE 2018

Imagery source: http://www.fsa.usda.gov

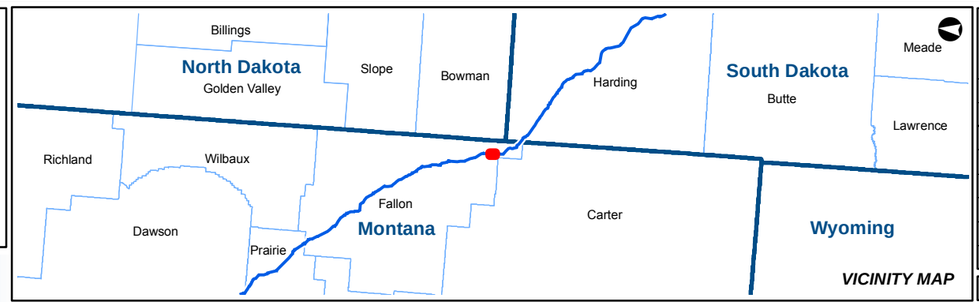

KEYSTONE XL PROJECT

MT Wetland/Waterbody Map Book
CL ROW

COUNTY:	FALLON	DRAWN BY:	CW
STATE:	MT	CHECKED BY:	GS

REV. NO.:	REVISION	DATE
0	ISSUED FOR REVIEW	2020-05-15

DATE:	05-15-2020	PROJECTION:	NAD83 | UTM 13

PREPARED BY:

exp Energy Services Inc.

t: +1.713.439.3600 | f: +1.713.963.9085
1800 West Loop South, Suite 850
Houston, TX 77027
U.S.A.

www.exp.com

• BUILDINGS • EARTH & ENVIRONMENT • ENERGY •
• INDUSTRIAL • INFRASTRUCTURE • SUSTAINABILITY •

DWG:	0801-06-018	SHEET:	207

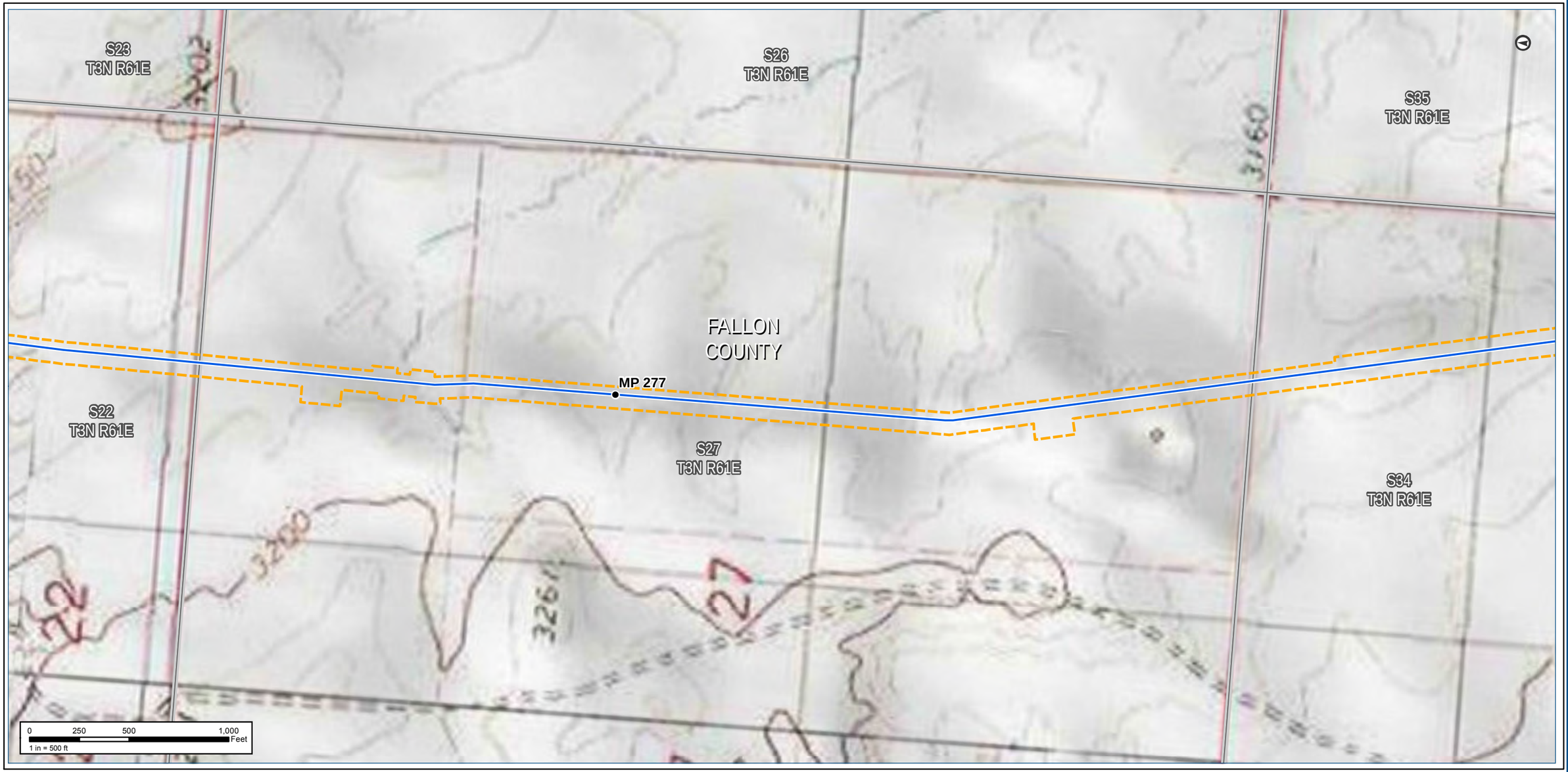

Notes:

The map legend can be found on the map book cover sheet at the front of Attachment B.

Basemap displays USGS Topographic

Imagery source: http://www.fsa.usda.gov

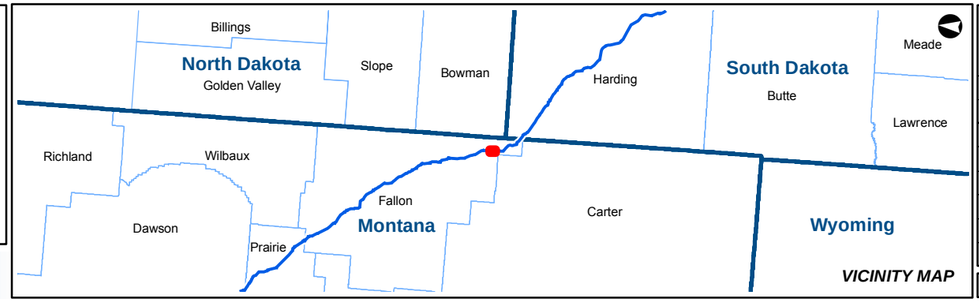

KEYSTONE XL PROJECT

MT Wetland/Waterbody Map Book
CL ROW

COUNTY:	FALLON	**DRAWN BY:**	CW
STATE:	MT	**CHECKED BY:**	GS

REV. NO.:	REVISION	DATE
0	ISSUED FOR REVIEW	2020-05-15

DATE:	05-15-2020	**PROJECTION:**	NAD83 | UTM 13

PREPARED BY:

exp Energy Services Inc.

t: +1.713.439.3600 | f: +1.713.963.9085
1800 West Loop South, Suite 850
Houston, TX 77027
U.S.A.

www.exp.com

• BUILDINGS • EARTH & ENVIRONMENT • ENERGY •
• INDUSTRIAL • INFRASTRUCTURE • SUSTAINABILITY •

DWG:	0801-06-018	**SHEET:**	207

S35
T3N R61E

S2
T2N R61E

FALLON
COUNTY

MP
278

MP 279

S_UTM13_15815
INT

exp-WB-13564
EPH

exp-WB-13565
EPH

W8AFA001
PEM

S23FA001
INT

W8AFA001
PEM

S34
T3N R61E

S3
T2N R61E

0 250 500 1,000 Feet
1 in = 500 ft

Notes:

The map legend can be found on the map book cover sheet at the front of Attachment B.

Imagery depicts field conditions for MT 2017, SD/NE 2018

Imagery source: http://www.fsa.usda.gov

Keystone XL Project

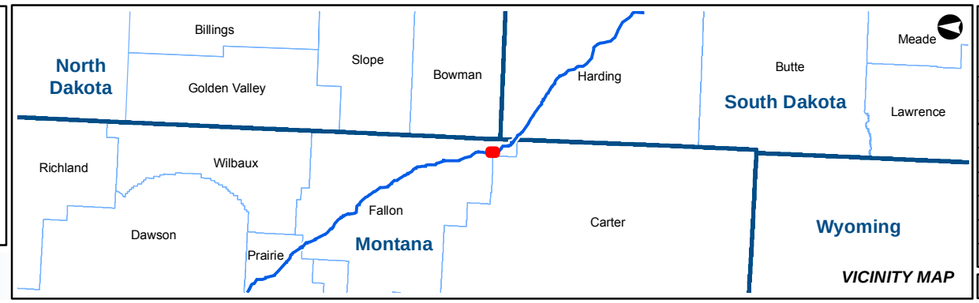

KEYSTONE XL PROJECT

MT Wetland/Waterbody Map Book
CL ROW

COUNTY:	FALLON	DRAWN BY:	CW
STATE:	MT	CHECKED BY:	GS

REV. NO.:	REVISION	DATE
0	ISSUED FOR REVIEW	2020-05-15

DATE:	05-15-2020	PROJECTION:	NAD83 | UTM 13

PREPARED BY:

exp Energy Services Inc.

t: +1.713.439.3600 | f: +1.713.963.9085
1800 West Loop South, Suite 850
Houston, TX 77027
U.S.A.

www.exp.com

• BUILDINGS • EARTH & ENVIRONMENT • ENERGY •
• INDUSTRIAL • INFRASTRUCTURE • SUSTAINABILITY •

DWG:	0801-06-018	SHEET:	208

S35
T3N R61E

S2
T2N R61E

FALLON
COUNTY

MP
278

MP 279

S_UTM13_15815
INT

exp-WB-13564
EPH

exp-WB-13565
EPH

W8AFA001
PEM

S23FA001
INT

W8AFA001
PEM

S34
T3N R61E

S3
T2N R61E

0 250 500 1,000 Feet
1 in = 500 ft

Notes:

The map legend can be found on the map book cover sheet at the front of Attachment B.

Basemap displays USGS Topographic

Imagery source: http://www.fsa.usda.gov

Keystone XL Project

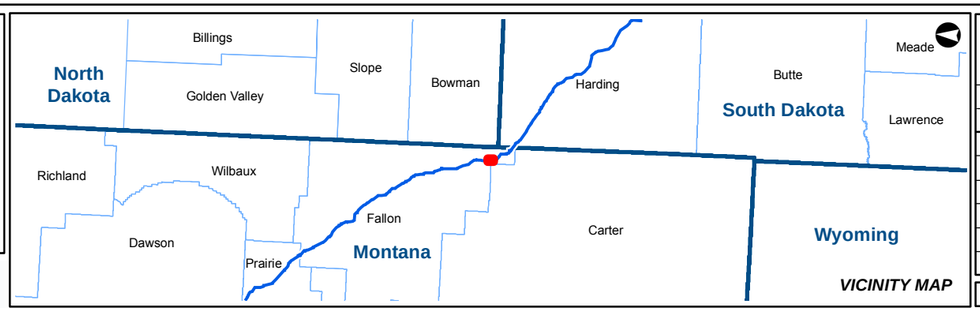

VICINITY MAP

KEYSTONE XL PROJECT

MT Wetland/Waterbody Map Book
CL ROW

COUNTY:	FALLON	DRAWN BY:	CW
STATE:	MT	CHECKED BY:	GS

REV. NO.:	REVISION	DATE
0	ISSUED FOR REVIEW	2020-05-15

DATE:	05-15-2020	PROJECTION:	NAD83 | UTM 13

PREPARED BY:

exp Energy Services Inc.

t: +1.713.439.3600 | f: +1.713.963.9085
1800 West Loop South, Suite 850
Houston, TX 77027
U.S.A.

www.exp.com

• BUILDINGS • EARTH & ENVIRONMENT • ENERGY •
• INDUSTRIAL • INFRASTRUCTURE • SUSTAINABILITY •

DWG:	0801-06-018	SHEET:	208

Notes:

The map legend can be found on the map book cover sheet at the front of Attachment B.

Imagery depicts field conditions for MT 2017, SD/NE 2018

Imagery source: http://www.fsa.usda.gov

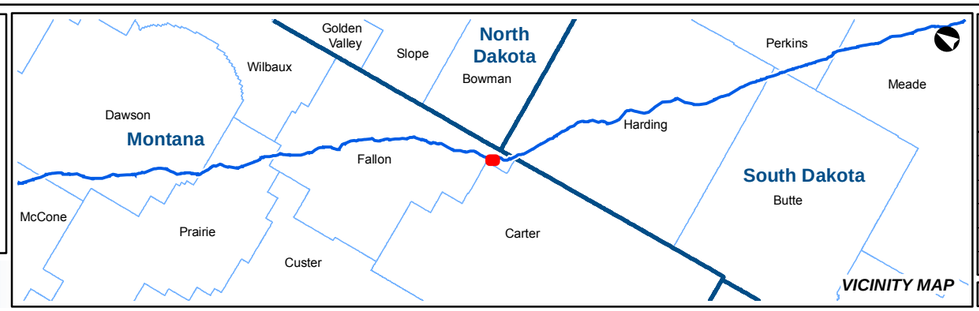

KEYSTONE XL PROJECT

MT Wetland/Waterbody Map Book
CL ROW

COUNTY:	FALLON	***DRAWN BY:***	CW
STATE:	MT	***CHECKED BY:***	GS

REV. NO.:	***REVISION***	***DATE***
0	ISSUED FOR REVIEW	2020-05-15

DATE:	05-15-2020	***PROJECTION:***	NAD83 | UTM 13

PREPARED BY:

exp Energy Services Inc.

t: +1.713.439.3600 | f: +1.713.963.9085
1800 West Loop South, Suite 850
Houston, TX 77027
U.S.A.

www.exp.com

• BUILDINGS • EARTH & ENVIRONMENT • ENERGY •
• INDUSTRIAL • INFRASTRUCTURE • SUSTAINABILITY •

DWG:	0801-06-018	***SHEET:***	209

W8AFA001 PEM
W8AFA001 PEM
S23FA001 INT
S_UTM13_03868 INT
S2 T2N R61E
S3 T2N R61E
S10 T2N R61E
S11 T2N R61E
FALLON COUNTY
MP 280
1060
305
11
0 250 500 1,000 Feet
1 in = 500 ft

Notes:

The map legend can be found on the map book cover sheet at the front of Attachment B.

Basemap displays USGS Topographic

Imagery source: http://www.fsa.usda.gov

Keystone XL Project

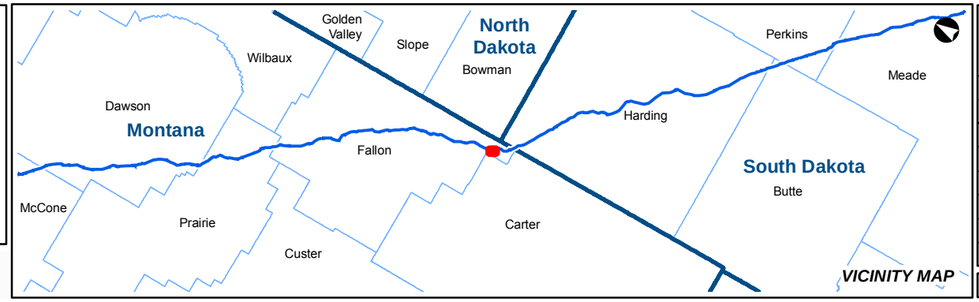

KEYSTONE XL PROJECT
MT Wetland/Waterbody Map Book
CL ROW

COUNTY:	FALLON	DRAWN BY:	CW
STATE:	MT	CHECKED BY:	GS

REV. NO.:	REVISION	DATE
0	ISSUED FOR REVIEW	2020-05-15

DATE:	05-15-2020	PROJECTION:	NAD83 | UTM 13

PREPARED BY:
exp Energy Services Inc.
t: +1.713.439.3600 | f: +1.713.963.9085
1800 West Loop South, Suite 850
Houston, TX 77027
U.S.A.
www.exp.com

• BUILDINGS • EARTH & ENVIRONMENT • ENERGY •
• INDUSTRIAL • INFRASTRUCTURE • SUSTAINABILITY •

DWG:	0801-06-018	SHEET:	209

Notes:

The map legend can be found on the map book cover sheet at the front of Attachment B.

Imagery depicts field conditions for MT 2017, SD/NE 2018

Imagery source: http://www.fsa.usda.gov

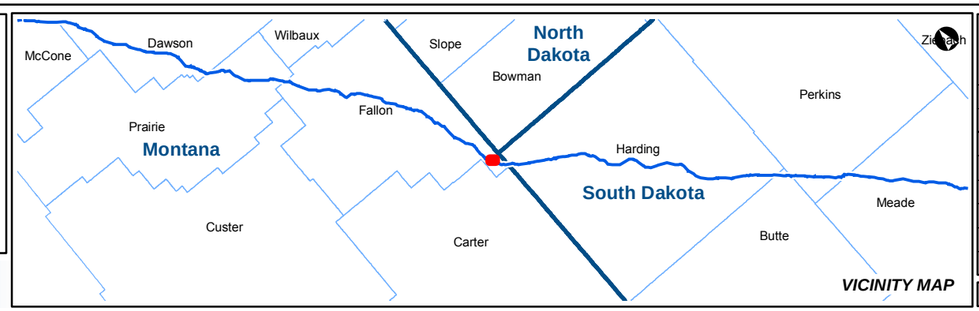

KEYSTONE XL PROJECT

MT Wetland/Waterbody Map Book
CL ROW

COUNTY:	FALLON	***DRAWN BY:***	CW
STATE:	MT	***CHECKED BY:***	GS

REV. NO.:	***REVISION***	***DATE***
0	ISSUED FOR REVIEW	2020-05-15

DATE:	05-15-2020	***PROJECTION:***	NAD83 | UTM 13

PREPARED BY:

exp Energy Services Inc.

t: +1.713.439.3600 | f: +1.713.963.9085
1800 West Loop South, Suite 850
Houston, TX 77027
U.S.A.

www.exp.com

• BUILDINGS • EARTH & ENVIRONMENT • ENERGY •
• INDUSTRIAL • INFRASTRUCTURE • SUSTAINABILITY •

DWG:	0801-06-018	***SHEET:***	210

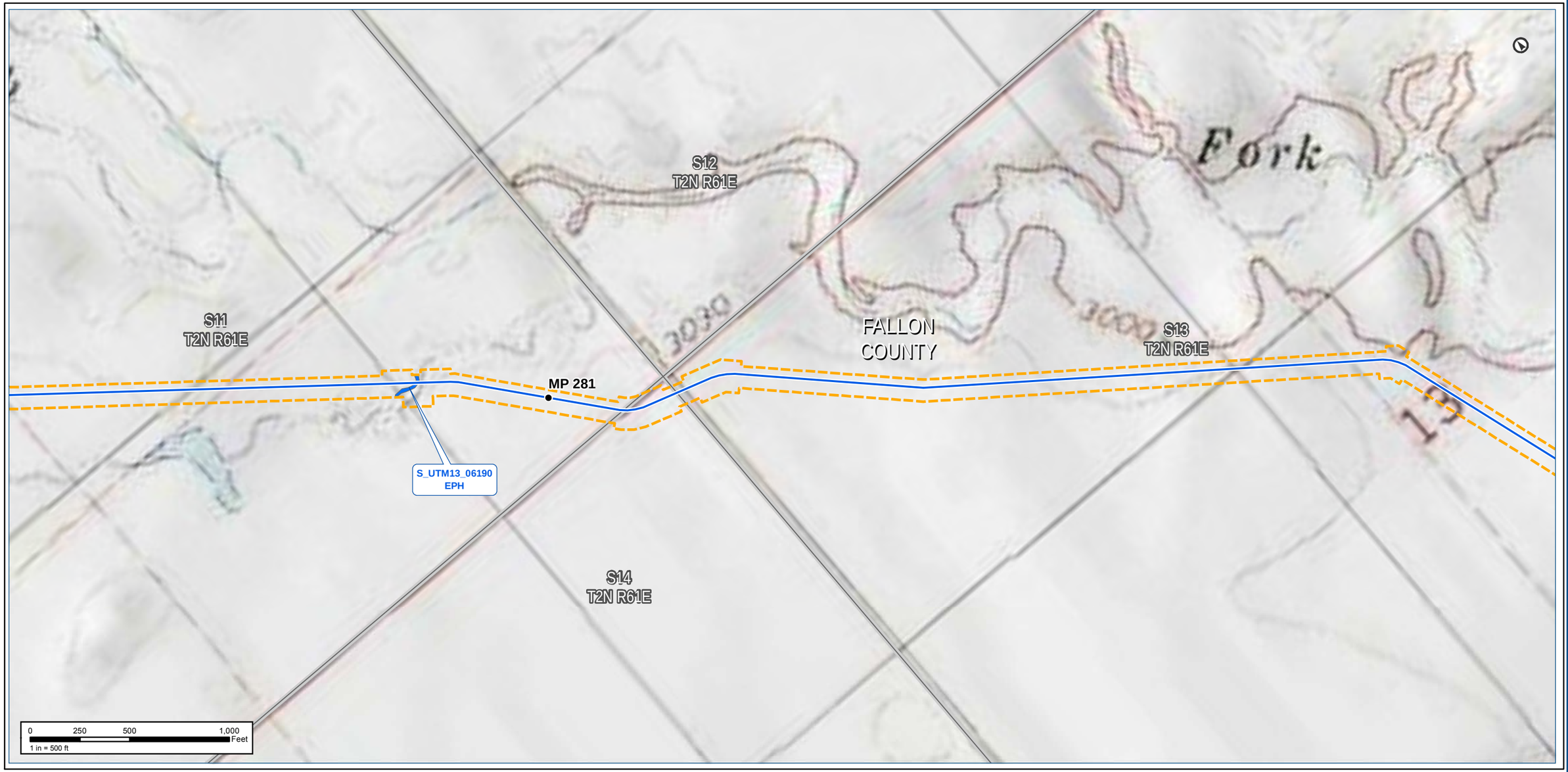

Notes:

The map legend can be found on the map book cover sheet at the front of Attachment B.

Basemap displays USGS Topographic

Imagery source: http://www.fsa.usda.gov

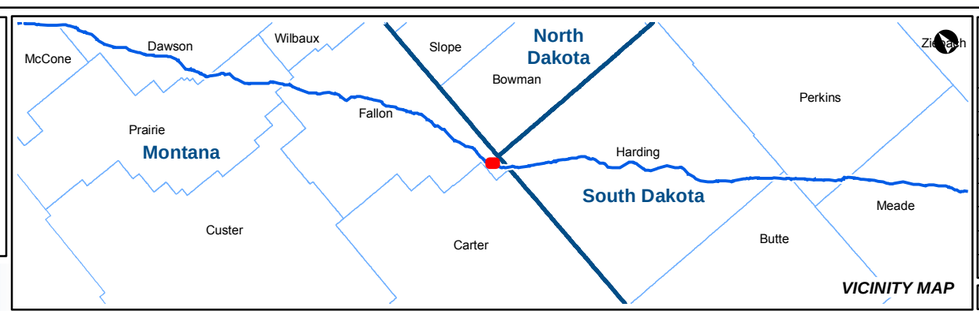

KEYSTONE XL PROJECT
MT Wetland/Waterbody Map Book
CL ROW

COUNTY:	FALLON	***DRAWN BY:***	CW
STATE:	MT	***CHECKED BY:***	GS

REV. NO.:	***REVISION***	***DATE***
0	ISSUED FOR REVIEW	2020-05-15

DATE:	05-15-2020	***PROJECTION:***	NAD83 | UTM 13

PREPARED BY:
exp Energy Services Inc.
t: +1.713.439.3600 | f: +1.713.963.9085
1800 West Loop South, Suite 850
Houston, TX 77027
U.S.A.
www.exp.com

• BUILDINGS • EARTH & ENVIRONMENT • ENERGY •
• INDUSTRIAL • INFRASTRUCTURE • SUSTAINABILITY •

DWG:	0801-06-018	***SHEET:***	210

Notes:

The map legend can be found on the map book cover sheet at the front of Attachment B.

Imagery depicts field conditions for MT 2017, SD/NE 2018

Imagery source: http://www.fsa.usda.gov

Keystone XL Project

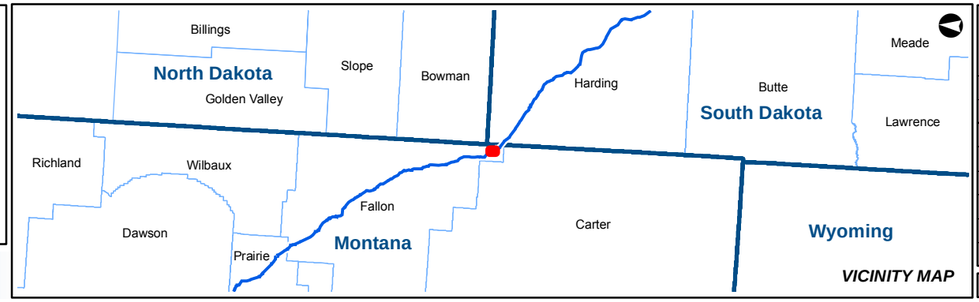

KEYSTONE XL PROJECT

MT Wetland/Waterbody Map Book
CL ROW

COUNTY:	FALLON	***DRAWN BY:***	CW
STATE:	MT	***CHECKED BY:***	GS

REV. NO.:	***REVISION***	***DATE***
0	ISSUED FOR REVIEW	2020-05-15

DATE:	05-15-2020	***PROJECTION:***	NAD83 | UTM 13

PREPARED BY:

exp Energy Services Inc.

t: +1.713.439.3600 | f: +1.713.963.9085
1800 West Loop South, Suite 850
Houston, TX 77027
U.S.A.

www.exp.com

• BUILDINGS • EARTH & ENVIRONMENT • ENERGY •
• INDUSTRIAL • INFRASTRUCTURE • SUSTAINABILITY •

DWG:	0801-06-018	***SHEET:***	211

Notes:

The map legend can be found on the map book cover sheet at the front of Attachment B.

Basemap displays USGS Topographic

Imagery source: http://www.fsa.usda.gov

Keystone XL Project

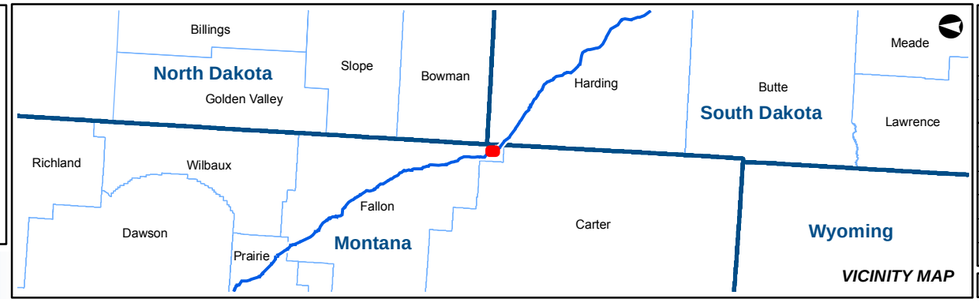

KEYSTONE XL PROJECT

MT Wetland/Waterbody Map Book
CL ROW

COUNTY:	FALLON	**DRAWN BY:**	CW
STATE:	MT	**CHECKED BY:**	GS

REV. NO.:	REVISION	DATE
0	ISSUED FOR REVIEW	2020-05-15

DATE:	05-15-2020	**PROJECTION:**	NAD83 | UTM 13

PREPARED BY:

exp Energy Services Inc.

t: +1.713.439.3600 | f: +1.713.963.9085
1800 West Loop South, Suite 850
Houston, TX 77027
U.S.A.

www.exp.com

• BUILDINGS • EARTH & ENVIRONMENT • ENERGY •
• INDUSTRIAL • INFRASTRUCTURE • SUSTAINABILITY •

DWG:	0801-06-018	**SHEET:**	211

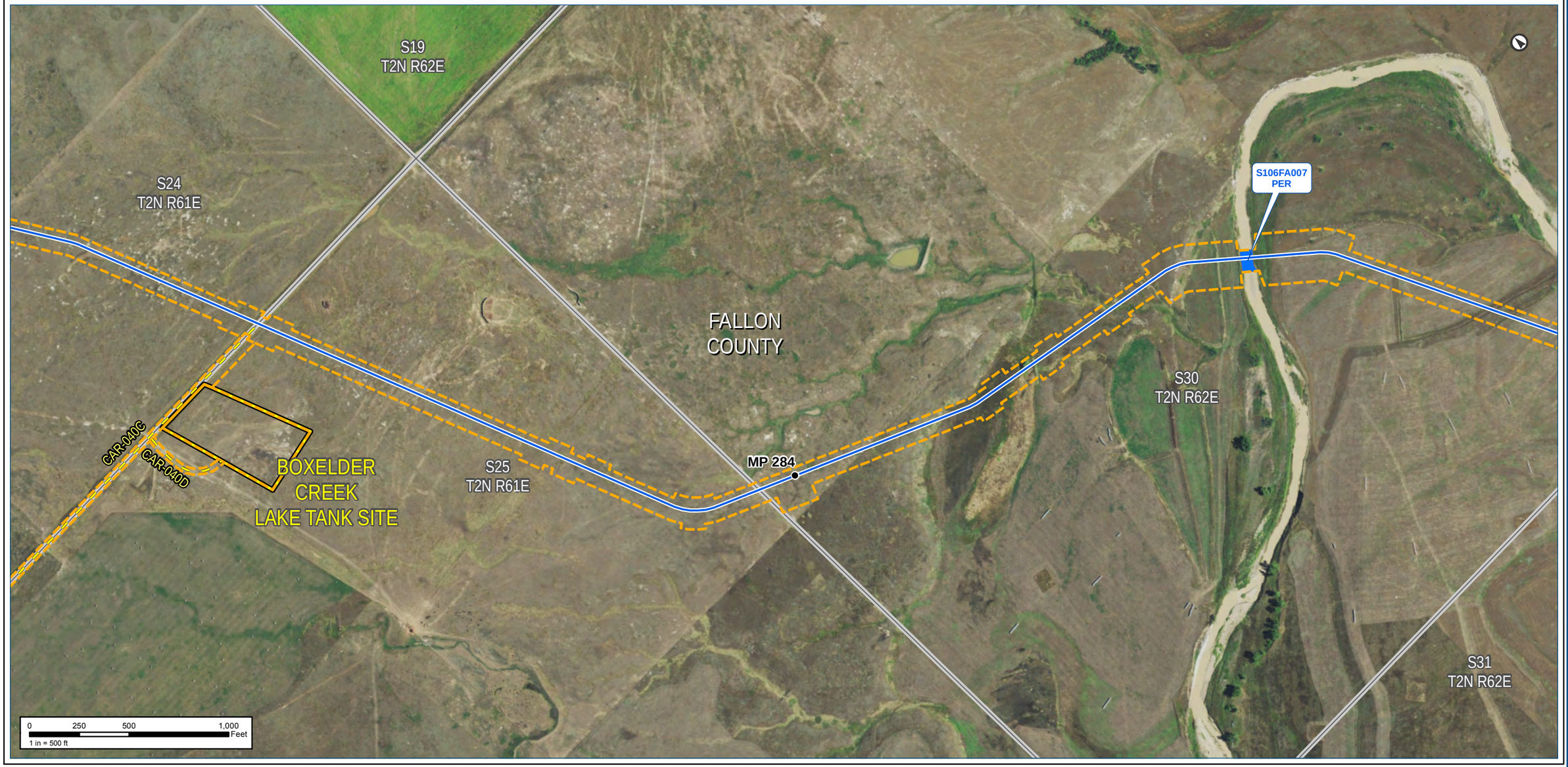

Notes:

The map legend can be found on the map book cover sheet at the front of Attachment B.

Imagery depicts field conditions for MT 2017, SD/NE 2018

Imagery source: http://www.fsa.usda.gov

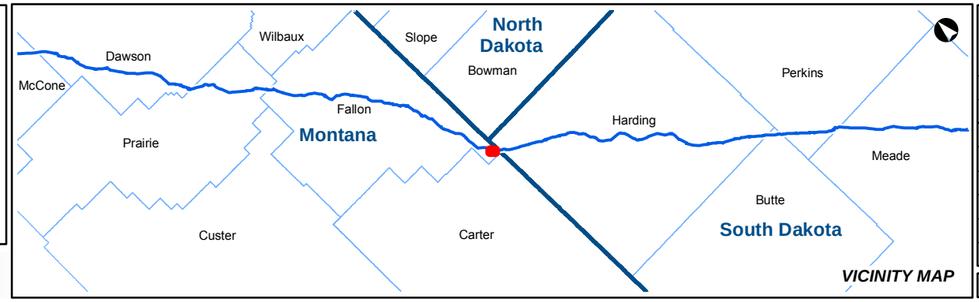

KEYSTONE XL PROJECT

MT Wetland/Waterbody Map Book
CL ROW

COUNTY:	FALLON	DRAWN BY:	CW
STATE:	MT	CHECKED BY:	GS

REV. NO.:	REVISION	DATE
0	ISSUED FOR REVIEW	2020-05-15

DATE:	05-15-2020	PROJECTION:	NAD83 | UTM 13

PREPARED BY:

exp Energy Services Inc.

t: +1.713.439.3600 | f: +1.713.963.9085
1800 West Loop South, Suite 850
Houston, TX 77027
U.S.A.

www.exp.com

• BUILDINGS • EARTH & ENVIRONMENT • ENERGY •
• INDUSTRIAL • INFRASTRUCTURE • SUSTAINABILITY •

DWG:	0801-06-018	SHEET:	212

Keystone XL Project

S19
T2N R62E

S24
T2N R61E

FALLON
COUNTY

S30
T2N R62E

S31
T2N R62E

S106FA007
PER

MP 284

CAR-040C

CAR-040D

BOXELDER
CREEK
LAKE TANK SITE

S25
T2N R61E

0 250 500 1,000 Feet
1 in = 500 ft

Notes:

The map legend can be found on the map book cover sheet at the front of Attachment B.

Basemap displays USGS Topographic

Imagery source: http://www.fsa.usda.gov

Keystone XL Project

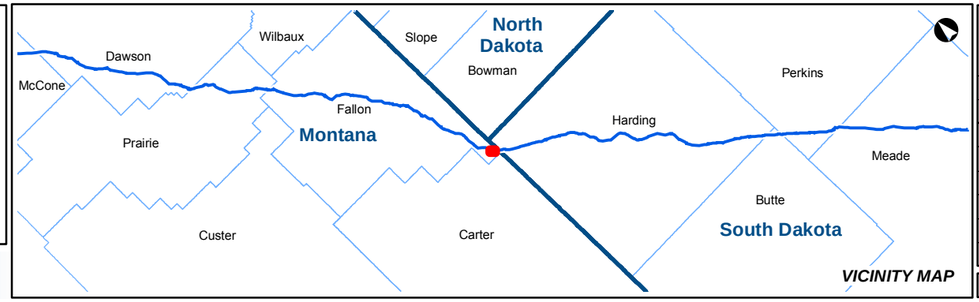

VICINITY MAP

KEYSTONE XL PROJECT

MT Wetland/Waterbody Map Book
CL ROW

COUNTY:	FALLON	DRAWN BY:	CW
STATE:	MT	CHECKED BY:	GS

REV. NO.:	REVISION	DATE
0	ISSUED FOR REVIEW	2020-05-15

DATE:	05-15-2020	PROJECTION:	NAD83 | UTM 13

PREPARED BY:

exp Energy Services Inc.

t: +1.713.439.3600 | f: +1.713.963.9085
1800 West Loop South, Suite 850
Houston, TX 77027
U.S.A.

www.exp.com

• BUILDINGS • EARTH & ENVIRONMENT • ENERGY •
• INDUSTRIAL • INFRASTRUCTURE • SUSTAINABILITY •

DWG:	0801-06-018	SHEET:	212

NAIP Imagery

TC Energy

S29
T2N R62E

S6
T22N R1E

S8
T22N R1E

S30
T2N R62E

FALLON
COUNTY

HARDING
COUNTY

MP 286

MP 285

S7
T22N R1E

S_UTM13_03953
EPH

S32
T2N R62E

S31
T2N R62E

0 250 500 1,000 Feet
1 in = 500 ft

Notes:

The map legend can be found on the map book cover sheet at the front of Attachment B.

Imagery depicts field conditions for MT 2017, SD/NE 2018

Imagery source: http://www.fsa.usda.gov

Keystone XL Project

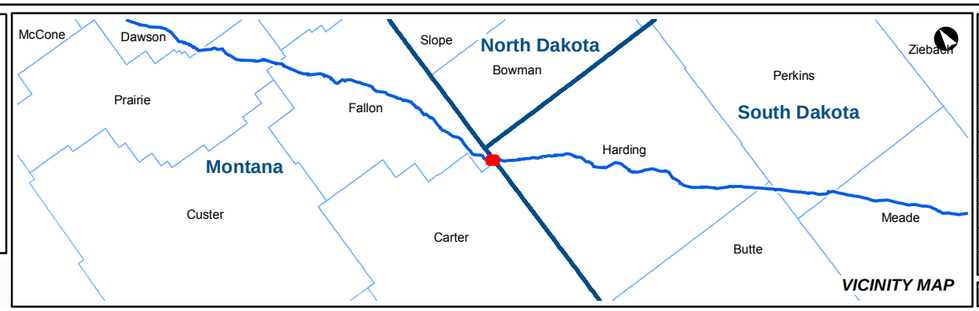

VICINITY MAP

KEYSTONE XL PROJECT

MT & SD Wetland/Waterbody Map Book
CL ROW

COUNTY:	FALLON & HARDING	***DRAWN BY:***	CW
STATE:	MT & SD	***CHECKED BY:***	GS

REV. NO.:	***REVISION***	***DATE***
0	ISSUED FOR REVIEW	2020-05-15

DATE:	05-15-2020	***PROJECTION:***	NAD83 | UTM 13

PREPARED BY:

exp Energy Services Inc.

t: +1.713.439.3600 | f: +1.713.963.9085
1800 West Loop South, Suite 850
Houston, TX 77027
U.S.A.

www.exp.com

• BUILDINGS • EARTH & ENVIRONMENT • ENERGY •
• INDUSTRIAL • INFRASTRUCTURE • SUSTAINABILITY •

DWG:	0801-06-018	***SHEET:***	213

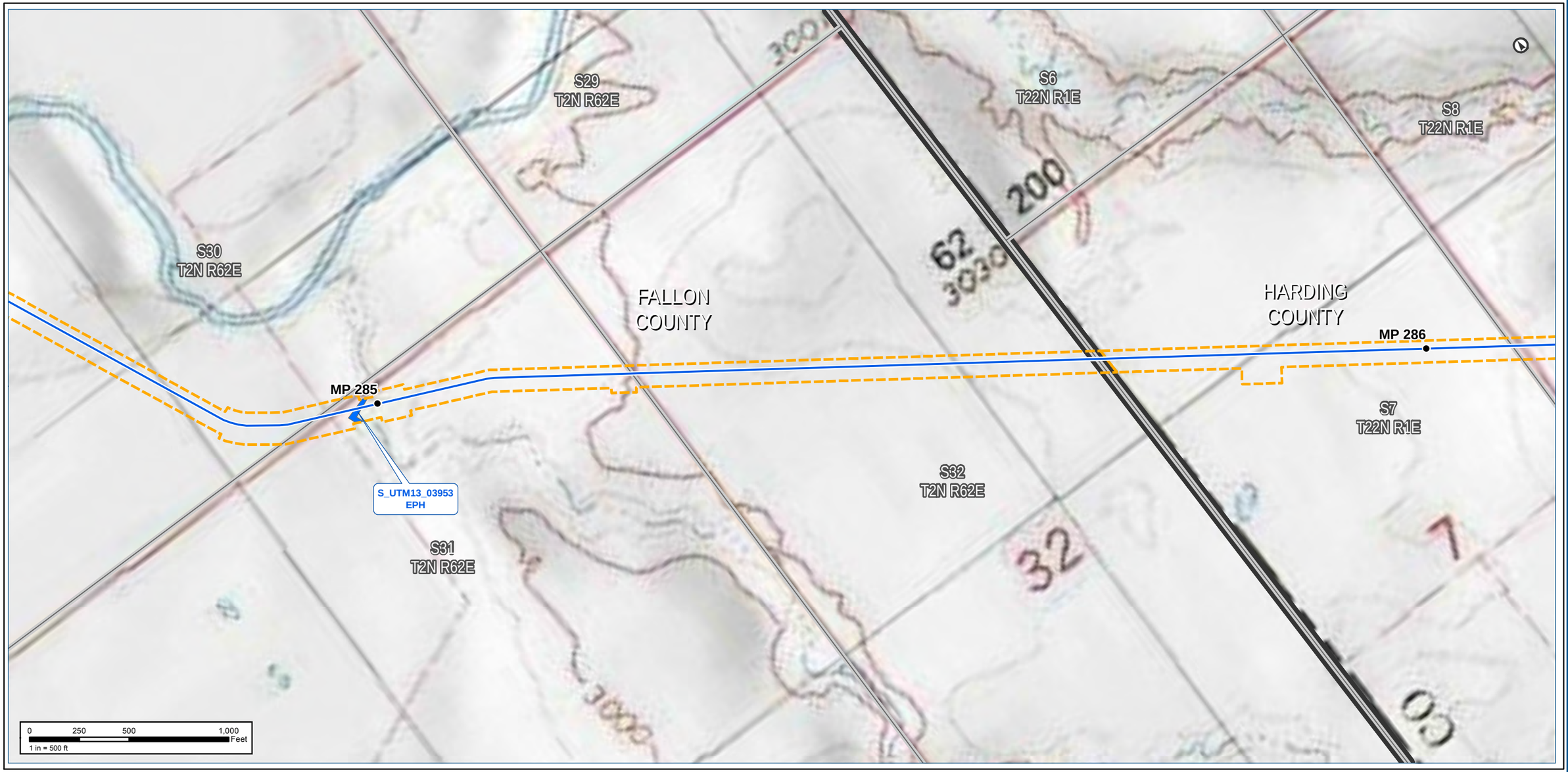

Notes:

The map legend can be found on the map book cover sheet at the front of Attachment B.

Basemap displays USGS Topographic

Imagery source: http://www.fsa.usda.gov

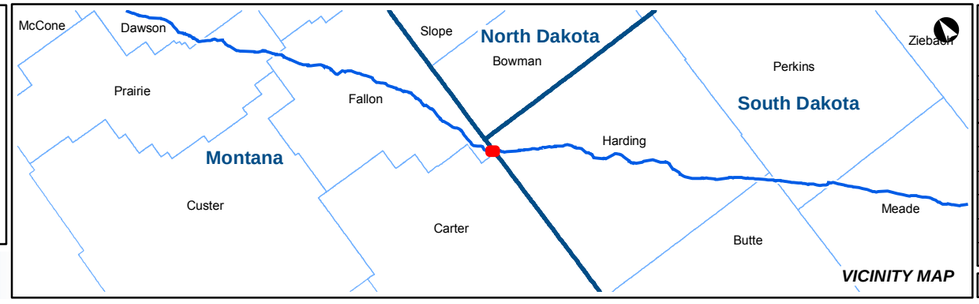

KEYSTONE XL PROJECT

MT & SD Wetland/Waterbody Map Book
CL ROW

COUNTY:	FALLON & HARDING	**DRAWN BY:**	CW
STATE:	MT & SD	**CHECKED BY:**	GS

REV. NO.:	REVISION	DATE
0	ISSUED FOR REVIEW	2020-05-15

DATE:	05-15-2020	**PROJECTION:**	NAD83 | UTM 13

PREPARED BY:

exp Energy Services Inc.

t: +1.713.439.3600 | f: +1.713.963.9085
1800 West Loop South, Suite 850
Houston, TX 77027
U.S.A.

www.exp.com

• BUILDINGS • EARTH & ENVIRONMENT • ENERGY •
• INDUSTRIAL • INFRASTRUCTURE • SUSTAINABILITY •

DWG:	0801-06-018	**SHEET:**	213

Keystone XL Project

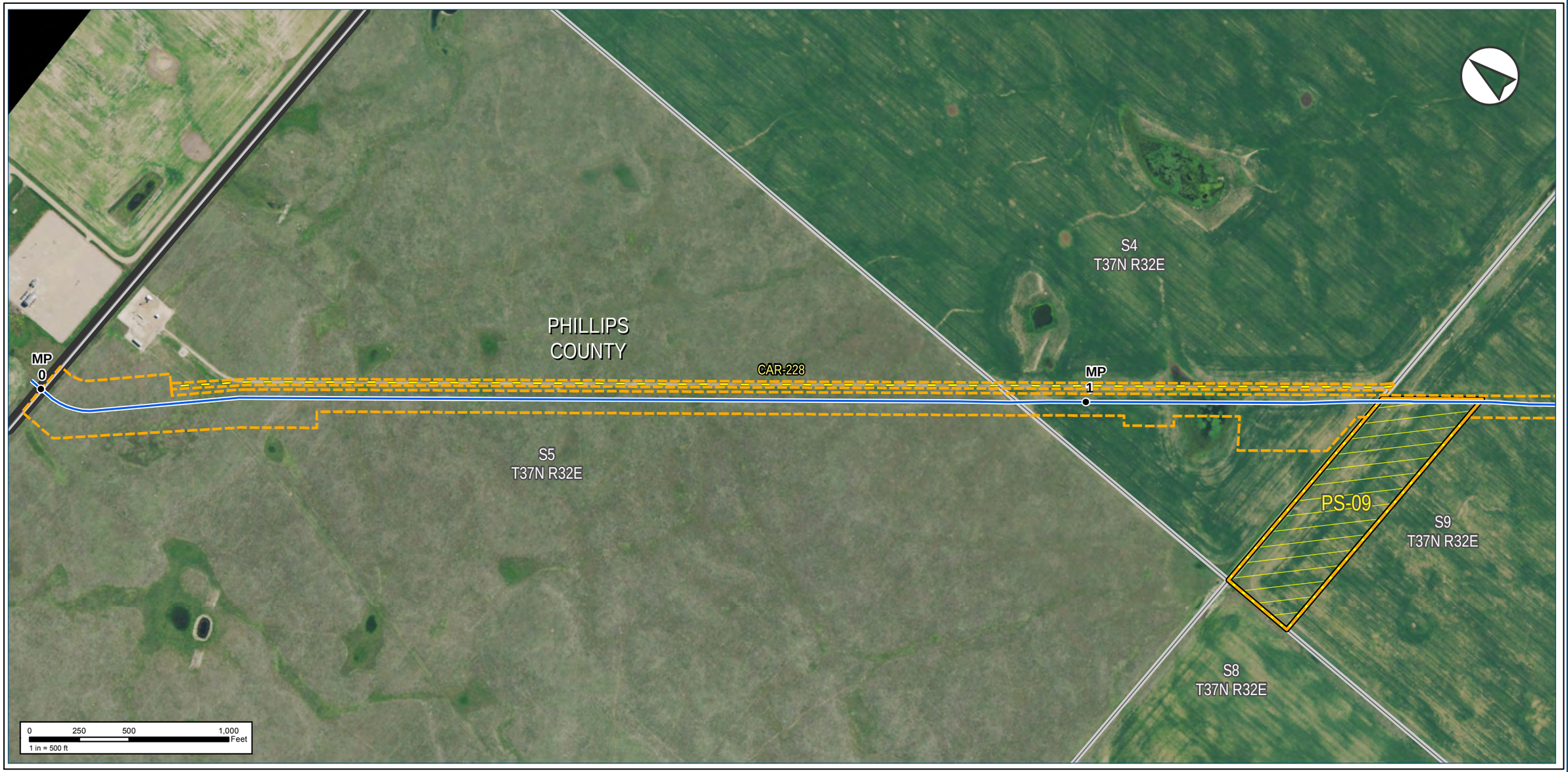

Notes:

The map legend can be found on the map book cover sheet at the front of Attachment B.

Imagery depicts field conditions for MT 2017, SD/NE 2018

Imagery source: http://www.fsa.usda.gov

Keystone XL Project

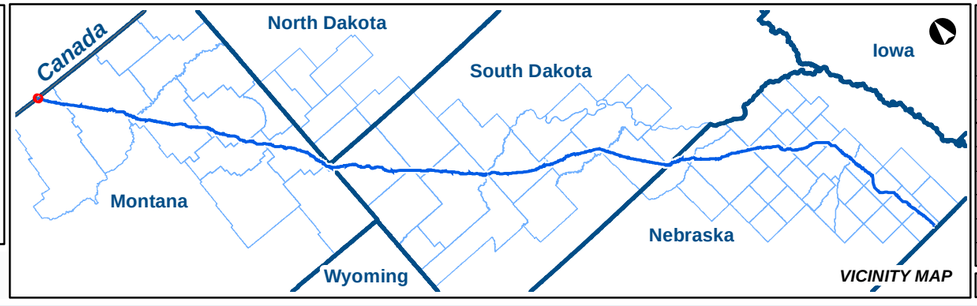

KEYSTONE XL PROJECT

MT Wetland/Waterbody Map Book
Access Roads

COUNTY:	PHILLIPS	***DRAWN BY:***	CW
STATE:	MT	***CHECKED BY:***	GS

REV. NO.:	***REVISION***	***DATE***
0	ISSUED FOR REVIEW	2020-05-15

DATE:	05-15-2020	***PROJECTION:***	NAD83 | UTM 13

PREPARED BY:

exp Energy Services Inc.

t: +1.713.439.3600 | f: +1.713.963.9085
1800 West Loop South, Suite 850
Houston, TX 77027
U.S.A.

www.exp.com

• BUILDINGS • EARTH & ENVIRONMENT • ENERGY •
• INDUSTRIAL • INFRASTRUCTURE • SUSTAINABILITY •

DWG:	0801-06-018	***SHEET:***	001

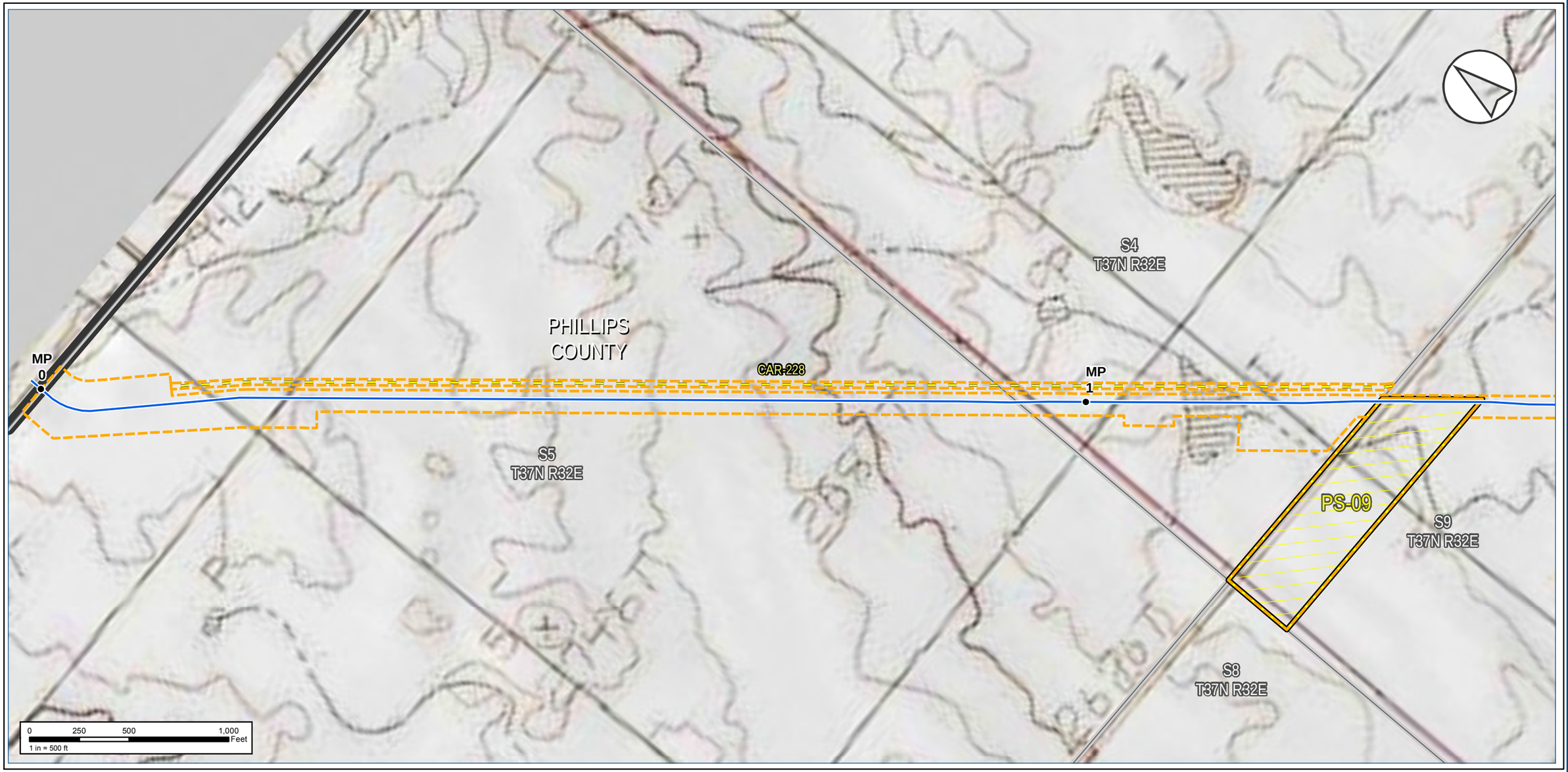

Notes:

The map legend can be found on the map book cover sheet at the front of Attachment B.

Basemap displays USGS Topographic

Imagery source: http://www.fsa.usda.gov

Keystone XL Project

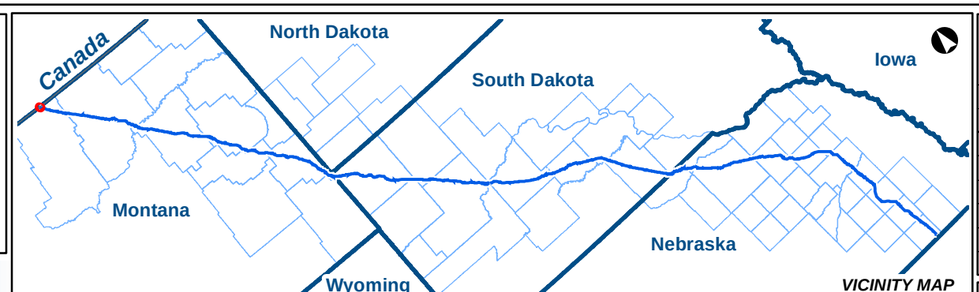

KEYSTONE XL PROJECT

MT Wetland/Waterbody Map Book
Access Roads

COUNTY:	PHILLIPS	***DRAWN BY:***	CW
STATE:	MT	***CHECKED BY:***	GS

REV. NO.:	***REVISION***	***DATE***
0	ISSUED FOR REVIEW	2020-05-15

DATE:	05-15-2020	***PROJECTION:***	NAD83 | UTM 13

PREPARED BY:

exp Energy Services Inc.

t: +1.713.439.3600 | f: +1.713.963.9085
1800 West Loop South, Suite 850
Houston, TX 77027
U.S.A.

www.exp.com

• BUILDINGS • EARTH & ENVIRONMENT • ENERGY •
• INDUSTRIAL • INFRASTRUCTURE • SUSTAINABILITY •

DWG:	0801-06-018	***SHEET:***	001

Notes:

The map legend can be found on the map book cover sheet at the front of Attachment B.

Imagery depicts field conditions for MT 2017, SD/NE 2018

Imagery source: http://www.fsa.usda.gov

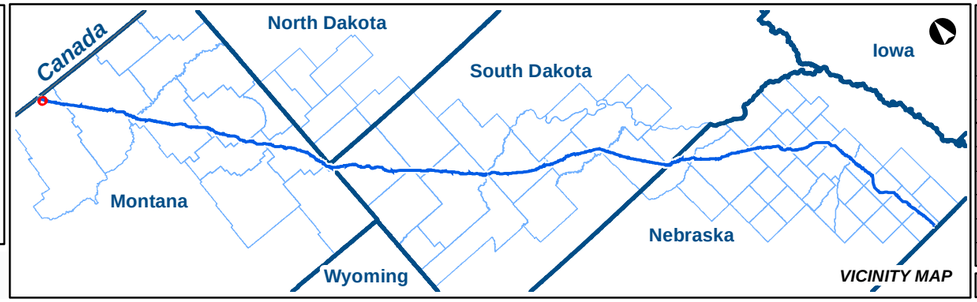

KEYSTONE XL PROJECT

MT Wetland/Waterbody Map Book
Access Roads

COUNTY:	PHILLIPS	**DRAWN BY:**	CW
STATE:	MT	**CHECKED BY:**	GS

REV. NO.:	REVISION	DATE
0	ISSUED FOR REVIEW	2020-05-15

DATE:	05-15-2020	**PROJECTION:**	NAD83 | UTM 13

PREPARED BY:

exp Energy Services Inc.

t: +1.713.439.3600 | f: +1.713.963.9085
1800 West Loop South, Suite 850
Houston, TX 77027
U.S.A.

www.exp.com

• BUILDINGS • EARTH & ENVIRONMENT • ENERGY •
• INDUSTRIAL • INFRASTRUCTURE • SUSTAINABILITY •

DWG:	0801-06-018	**SHEET:**	002

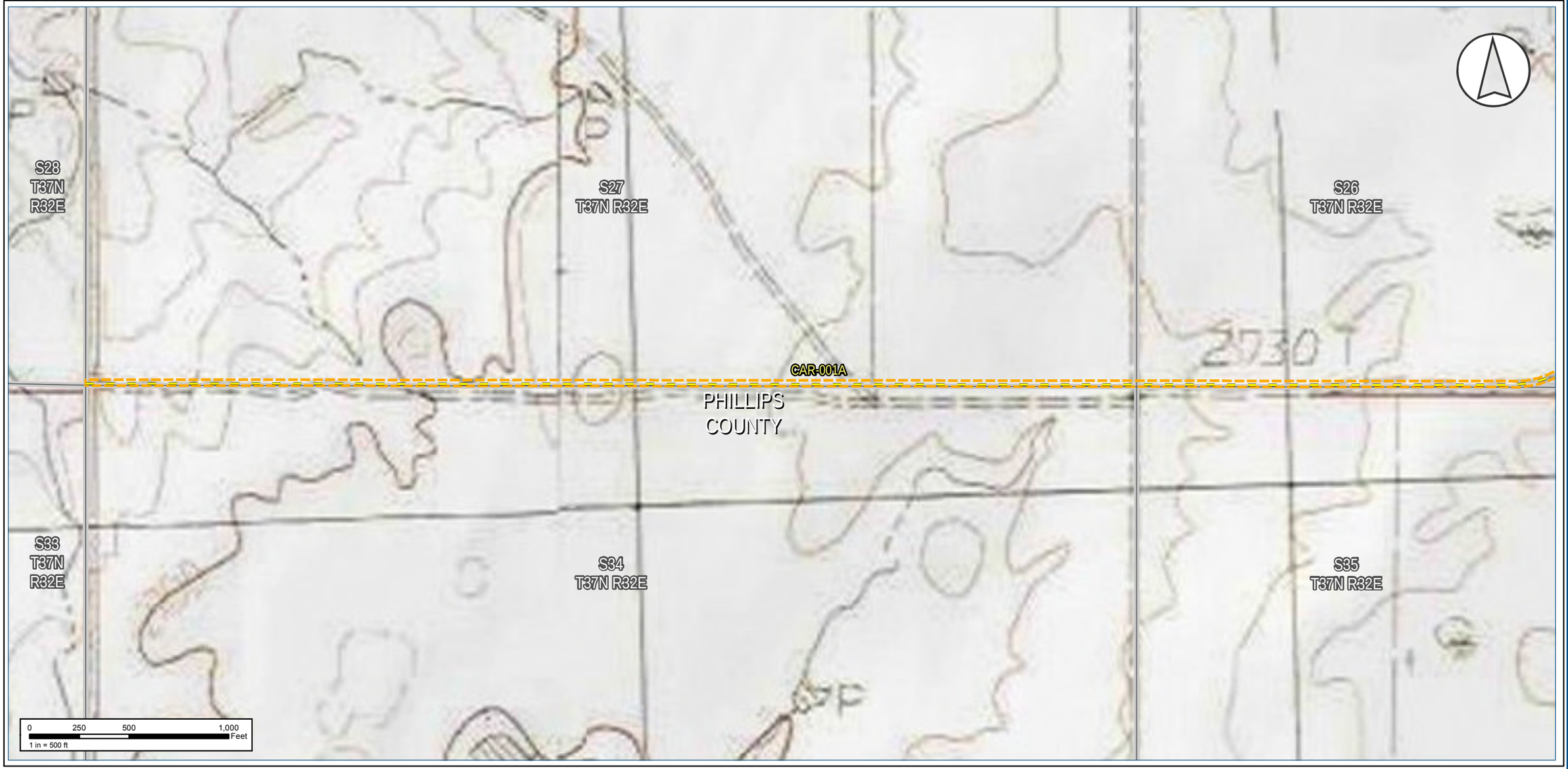

Notes:

The map legend can be found on the map book cover sheet at the front of Attachment B.

Basemap displays USGS Topographic

Imagery source: http://www.fsa.usda.gov

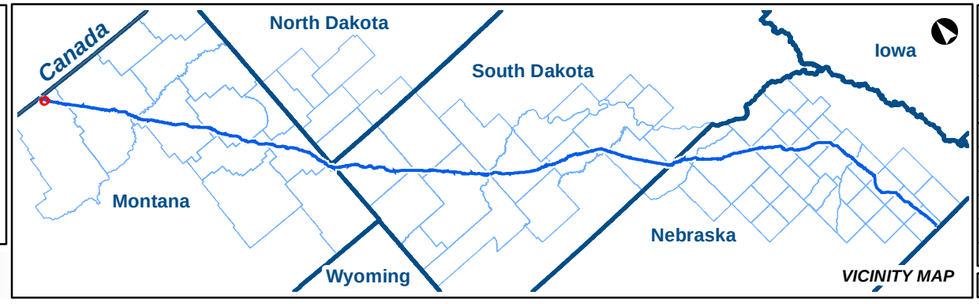

KEYSTONE XL PROJECT

MT Wetland/Waterbody Map Book
Access Roads

COUNTY:	PHILLIPS	***DRAWN BY:***	CW
STATE:	MT	***CHECKED BY:***	GS

REV. NO.:	***REVISION***	***DATE***
0	ISSUED FOR REVIEW	2020-05-15

DATE:	05-15-2020	***PROJECTION:***	NAD83 | UTM 13

PREPARED BY:

exp Energy Services Inc.

t: +1.713.439.3600 | f: +1.713.963.9085
1800 West Loop South, Suite 850
Houston, TX 77027
U.S.A.

www.exp.com

• BUILDINGS • EARTH & ENVIRONMENT • ENERGY •
• INDUSTRIAL • INFRASTRUCTURE • SUSTAINABILITY •

DWG:	0801-06-018	***SHEET:***	002

Notes:

The map legend can be found on the map book cover sheet at the front of Attachment B.

Imagery depicts field conditions for MT 2017, SD/NE 2018

Imagery source: http://www.fsa.usda.gov

Keystone XL Project

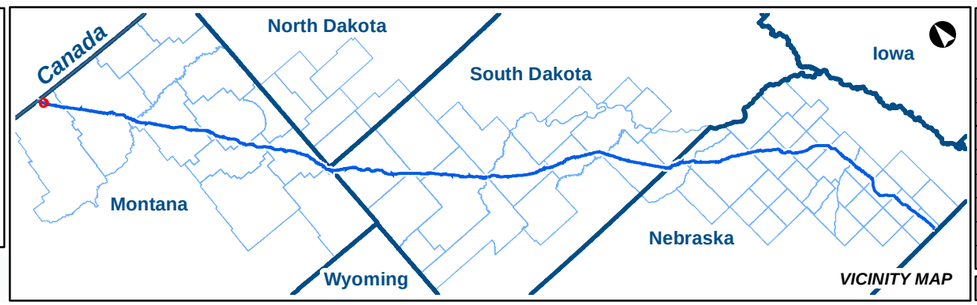

KEYSTONE XL PROJECT

MT Wetland/Waterbody Map Book
Access Roads

COUNTY:	PHILLIPS	***DRAWN BY:***	CW
STATE:	MT	***CHECKED BY:***	GS

REV. NO.:	***REVISION***	***DATE***
0	ISSUED FOR REVIEW	2020-05-15

DATE:	05-15-2020	***PROJECTION:***	NAD83 | UTM 13
DWG:	0801-06-018	***SHEET:***	003

PREPARED BY:

exp Energy Services Inc.

t: +1.713.439.3600 | f: +1.713.963.9085
1800 West Loop South, Suite 850
Houston, TX 77027
U.S.A.

www.exp.com

• BUILDINGS • EARTH & ENVIRONMENT • ENERGY •
• INDUSTRIAL • INFRASTRUCTURE • SUSTAINABILITY •

Notes:

The map legend can be found on the map book cover sheet at the front of Attachment B.

Basemap displays USGS Topographic

Imagery source: http://www.fsa.usda.gov

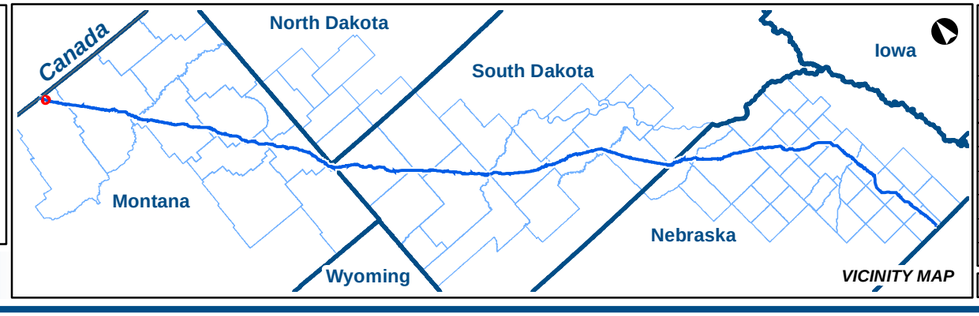

Keystone XL Project

KEYSTONE XL PROJECT

MT Wetland/Waterbody Map Book
Access Roads

COUNTY:	PHILLIPS	***DRAWN BY:***	CW
STATE:	MT	***CHECKED BY:***	GS

REV. NO.:	***REVISION***	***DATE***
0	ISSUED FOR REVIEW	2020-05-15

DATE:	05-15-2020	***PROJECTION:***	NAD83 | UTM 13

PREPARED BY:

exp Energy Services Inc.

t: +1.713.439.3600 | f: +1.713.963.9085
1800 West Loop South, Suite 850
Houston, TX 77027
U.S.A.

www.exp.com

• BUILDINGS • EARTH & ENVIRONMENT • ENERGY •
• INDUSTRIAL • INFRASTRUCTURE • SUSTAINABILITY •

DWG:	0801-06-018	***SHEET:***	003

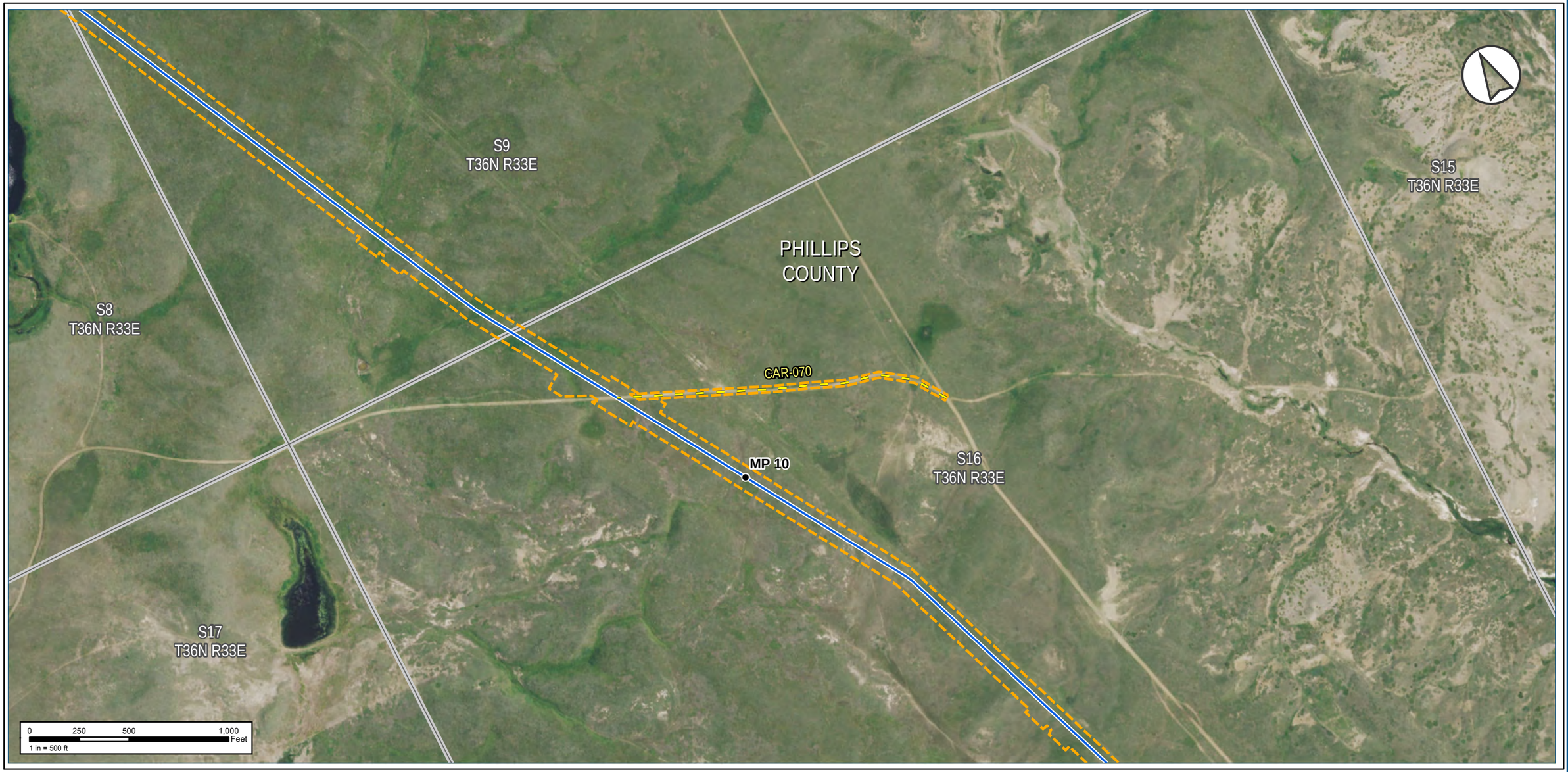

Notes:

The map legend can be found on the map book cover sheet at the front of Attachment B.

Imagery depicts field conditions for MT 2017, SD/NE 2018

Imagery source: http://www.fsa.usda.gov

Keystone XL Project

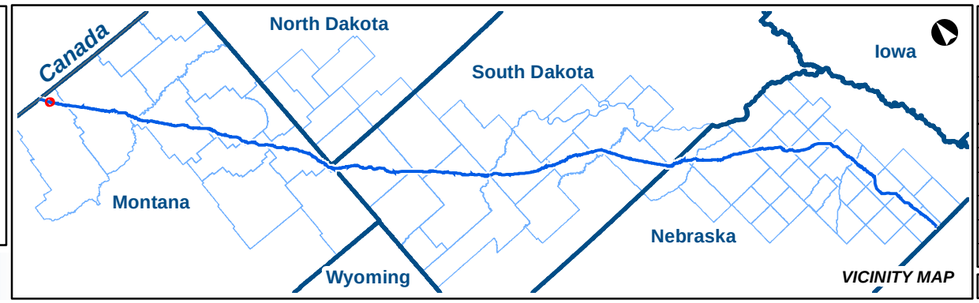

KEYSTONE XL PROJECT

MT Wetland/Waterbody Map Book
Access Roads

COUNTY:	PHILLIPS	***DRAWN BY:***	CW
STATE:	MT	***CHECKED BY:***	GS

REV. NO.:	***REVISION***	***DATE***
0	ISSUED FOR REVIEW	2020-05-15

DATE:	05-15-2020	***PROJECTION:***	NAD83 | UTM 13

PREPARED BY:

exp Energy Services Inc.

t: +1.713.439.3600 | f: +1.713.963.9085
1800 West Loop South, Suite 850
Houston, TX 77027
U.S.A.

www.exp.com

• BUILDINGS • EARTH & ENVIRONMENT • ENERGY •
• INDUSTRIAL • INFRASTRUCTURE • SUSTAINABILITY •

DWG:	0801-06-018	***SHEET:***	004

S9
T36N R33E

S15
T36N R33E

PHILLIPS
COUNTY

S8
T36N R33E

CAR-070

MP 10

S16
T36N R33E

S17
T36N R33E

0 250 500 1,000 Feet
1 in = 500 ft

Notes:

The map legend can be found on the map book cover sheet at the front of Attachment B.

Basemap displays USGS Topographic

Imagery source: http://www.fsa.usda.gov

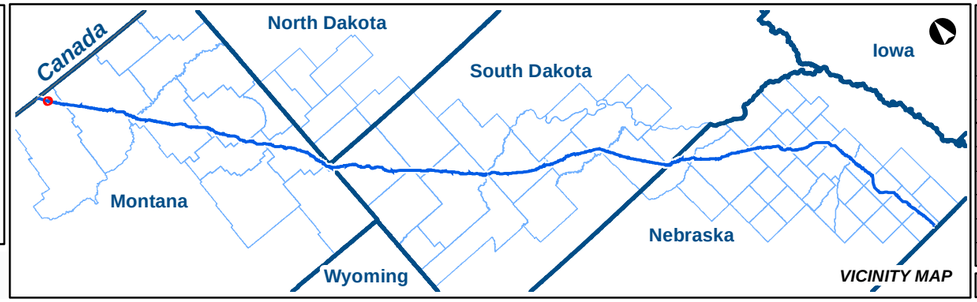

VICINITY MAP

Keystone XL Project

KEYSTONE XL PROJECT

MT Wetland/Waterbody Map Book
Access Roads

COUNTY:	PHILLIPS	***DRAWN BY:***	CW
STATE:	MT	***CHECKED BY:***	GS

REV. NO.:	***REVISION***	***DATE***
0	ISSUED FOR REVIEW	2020-05-15

DATE:	05-15-2020	***PROJECTION:***	NAD83 | UTM 13

PREPARED BY:

exp Energy Services Inc.

t: +1.713.439.3600 | f: +1.713.963.9085
1800 West Loop South, Suite 850
Houston, TX 77027
U.S.A.

www.exp.com

• BUILDINGS • EARTH & ENVIRONMENT • ENERGY •
• INDUSTRIAL • INFRASTRUCTURE • SUSTAINABILITY •

DWG:	0801-06-018	***SHEET:***	004

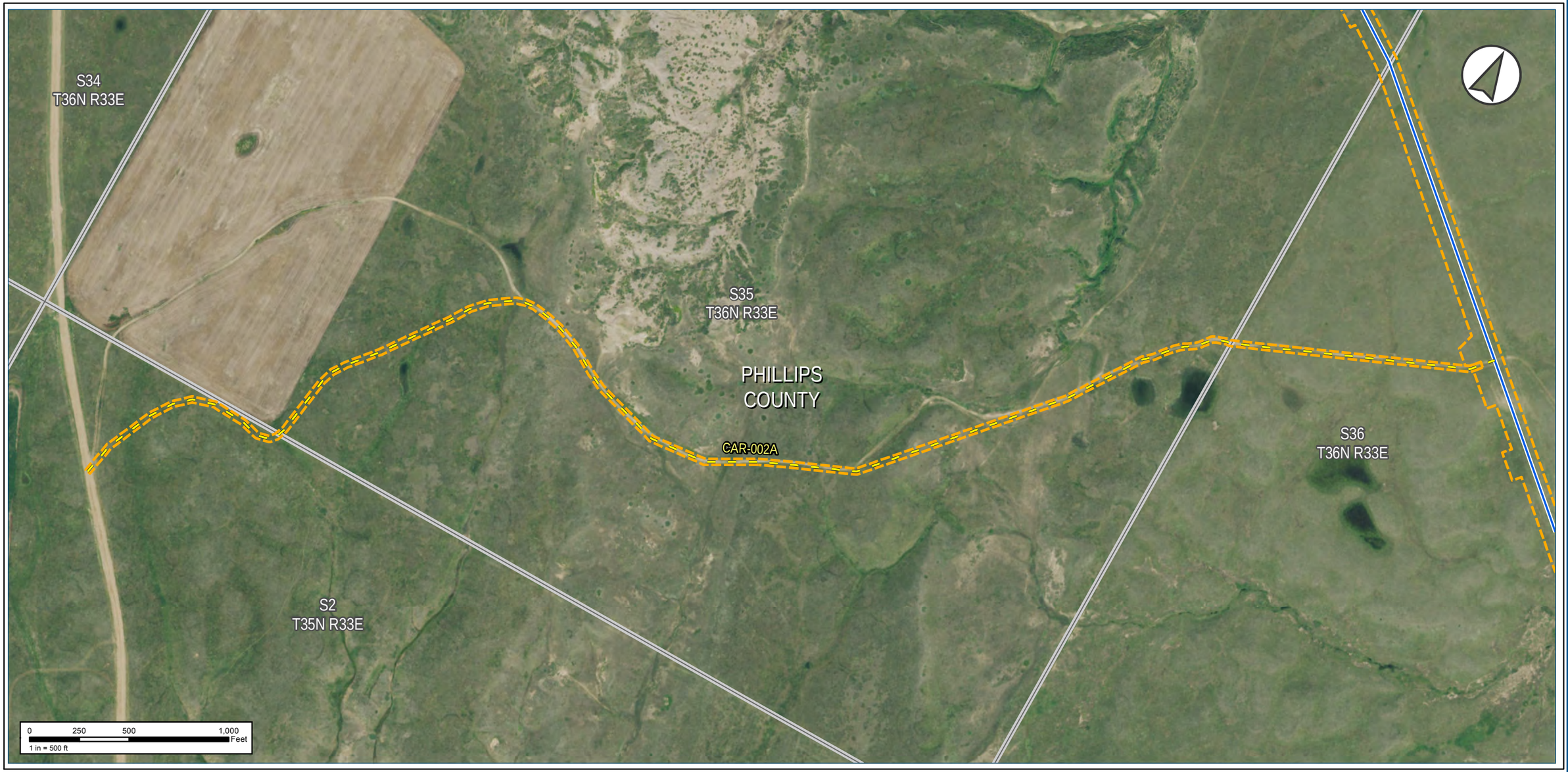

Notes:

The map legend can be found on the map book cover sheet at the front of Attachment B.

Imagery depicts field conditions for MT 2017, SD/NE 2018

Imagery source: http://www.fsa.usda.gov

Keystone XL Project

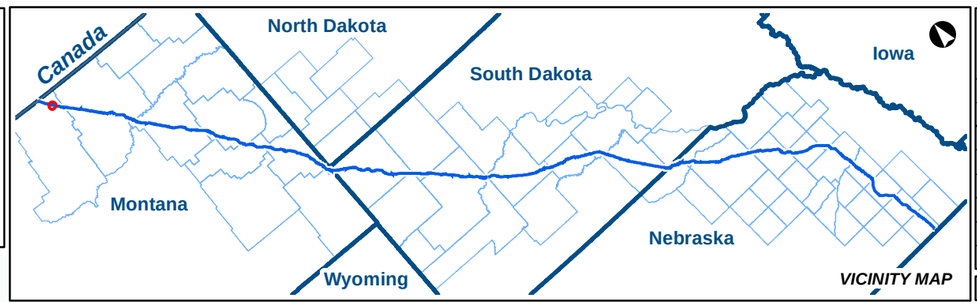

KEYSTONE XL PROJECT

MT Wetland/Waterbody Map Book
Access Roads

COUNTY:	PHILLIPS	***DRAWN BY:***	CW
STATE:	MT	***CHECKED BY:***	GS

REV. NO.:	***REVISION***	***DATE***
0	ISSUED FOR REVIEW	2020-05-15

DATE:	05-15-2020	***PROJECTION:***	NAD83 | UTM 13

PREPARED BY:

exp Energy Services Inc.

t: +1.713.439.3600 | f: +1.713.963.9085
1800 West Loop South, Suite 850
Houston, TX 77027
U.S.A.

www.exp.com

• BUILDINGS • EARTH & ENVIRONMENT • ENERGY •
• INDUSTRIAL • INFRASTRUCTURE • SUSTAINABILITY •

DWG:	0801-06-018	***SHEET:***	005

S34
T36N R33E

S35
T36N R33E

PHILLIPS
COUNTY

CAR-002A

S36
T36N R33E

S2
T35N R33E

0 250 500 1,000 Feet
1 in = 500 ft

Notes:

The map legend can be found on the map book cover sheet at the front of Attachment B.

Basemap displays USGS Topographic

Imagery source: http://www.fsa.usda.gov

Keystone XL Project

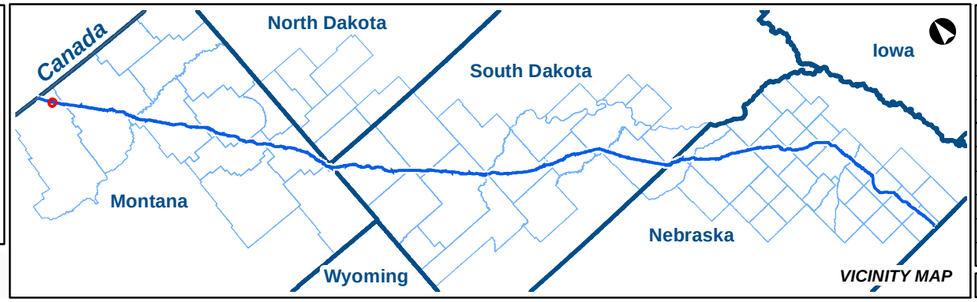

VICINITY MAP

KEYSTONE XL PROJECT

MT Wetland/Waterbody Map Book
Access Roads

COUNTY:	PHILLIPS	**DRAWN BY:**	CW
STATE:	MT	**CHECKED BY:**	GS

REV. NO.:	REVISION	DATE
0	ISSUED FOR REVIEW	2020-05-15

DATE:	05-15-2020	**PROJECTION:**	NAD83 | UTM 13

PREPARED BY:

exp Energy Services Inc.

t: +1.713.439.3600 | f: +1.713.963.9085
1800 West Loop South, Suite 850
Houston, TX 77027
U.S.A.

www.exp.com

• BUILDINGS • EARTH & ENVIRONMENT • ENERGY •
• INDUSTRIAL • INFRASTRUCTURE • SUSTAINABILITY •

DWG:	0801-06-018	**SHEET:**	005

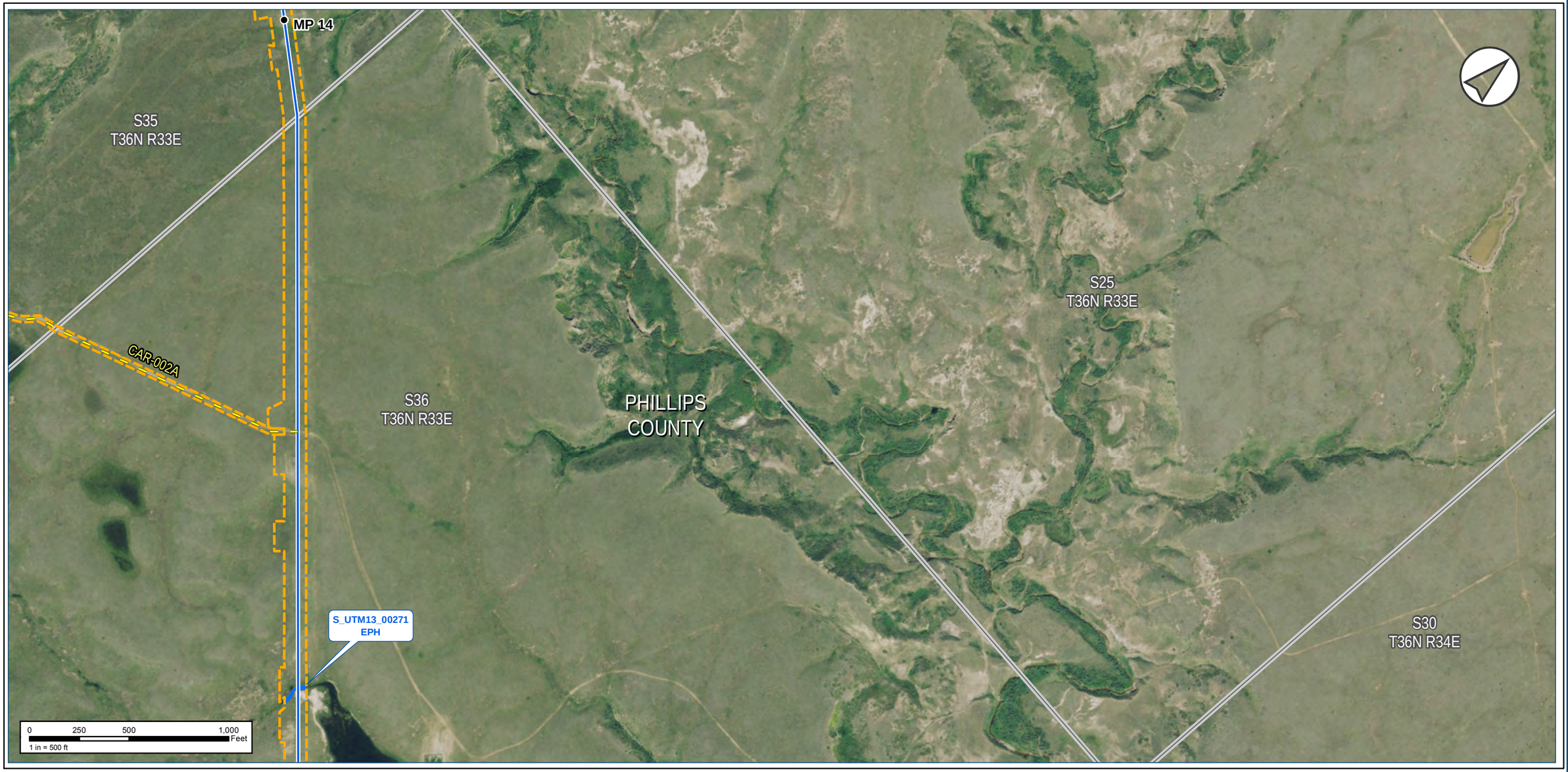

Notes:

The map legend can be found on the map book cover sheet at the front of Attachment B.

Imagery depicts field conditions for MT 2017, SD/NE 2018

Imagery source: http://www.fsa.usda.gov

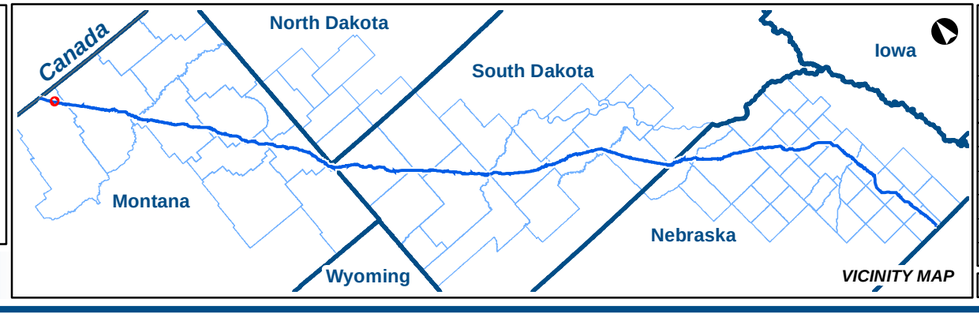

KEYSTONE XL PROJECT

MT Wetland/Waterbody Map Book
Access Roads

COUNTY:	PHILLIPS	DRAWN BY:	CW
STATE:	MT	CHECKED BY:	GS

REV. NO.:	REVISION	DATE
0	ISSUED FOR REVIEW	2020-05-15

DATE:	05-15-2020	PROJECTION:	NAD83 | UTM 13

PREPARED BY:

exp Energy Services Inc.

t: +1.713.439.3600 | f: +1.713.963.9085
1800 West Loop South, Suite 850
Houston, TX 77027
U.S.A.

www.exp.com

• BUILDINGS • EARTH & ENVIRONMENT • ENERGY •
• INDUSTRIAL • INFRASTRUCTURE • SUSTAINABILITY •

DWG:	0801-06-018	SHEET:	006

Notes:

The map legend can be found on the map book cover sheet at the front of Attachment B.

Basemap displays USGS Topographic

Imagery source: http://www.fsa.usda.gov

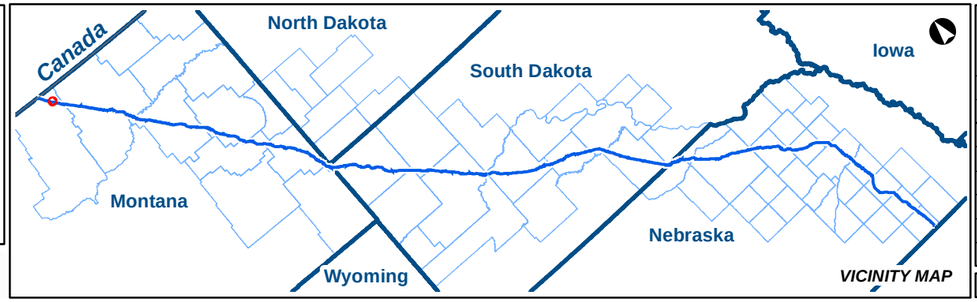

KEYSTONE XL PROJECT

MT Wetland/Waterbody Map Book
Access Roads

COUNTY:	PHILLIPS	***DRAWN BY:***	CW
STATE:	MT	***CHECKED BY:***	GS

REV. NO.:	***REVISION***	***DATE***
0	ISSUED FOR REVIEW	2020-05-15

DATE:	05-15-2020	***PROJECTION:***	NAD83 | UTM 13

PREPARED BY:

exp Energy Services Inc.

t: +1.713.439.3600 | f: +1.713.963.9085
1800 West Loop South, Suite 850
Houston, TX 77027
U.S.A.

www.exp.com

• BUILDINGS • EARTH & ENVIRONMENT • ENERGY •
• INDUSTRIAL • INFRASTRUCTURE • SUSTAINABILITY •

DWG:	0801-06-018	***SHEET:***	006

Notes:

The map legend can be found on the map book cover sheet at the front of Attachment B.

Imagery depicts field conditions for MT 2017, SD/NE 2018

Imagery source: http://www.fsa.usda.gov

Keystone XL Project

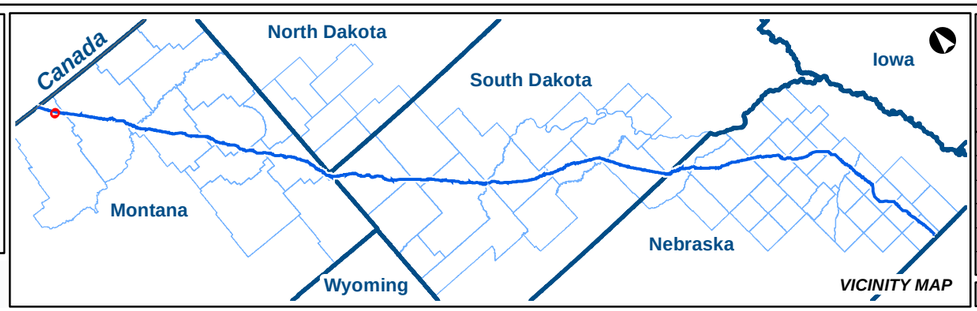

KEYSTONE XL PROJECT

MT Wetland/Waterbody Map Book
Access Roads

COUNTY:	PHILLIPS	***DRAWN BY:***	CW
STATE:	MT	***CHECKED BY:***	GS

REV. NO.:	***REVISION***	***DATE***
0	ISSUED FOR REVIEW	2020-05-15

DATE:	05-15-2020	***PROJECTION:***	NAD83 | UTM 13

PREPARED BY:

exp Energy Services Inc.

t: +1.713.439.3600 | f: +1.713.963.9085
1800 West Loop South, Suite 850
Houston, TX 77027
U.S.A.

www.exp.com

• BUILDINGS • EARTH & ENVIRONMENT • ENERGY •
• INDUSTRIAL • INFRASTRUCTURE • SUSTAINABILITY •

DWG:	0801-06-018	***SHEET:***	007

S12
T35N R33E

S7
T35N R34E

S14
T35N R33E

CAR-003

PHILLIPS
COUNTY

S13
T35N R33E

S18
T35N R34E

0 250 500 1,000 Feet
1 in = 500 ft

Notes:

The map legend can be found on the map book cover sheet at the front of Attachment B.

Basemap displays USGS Topographic

Imagery source: http://www.fsa.usda.gov

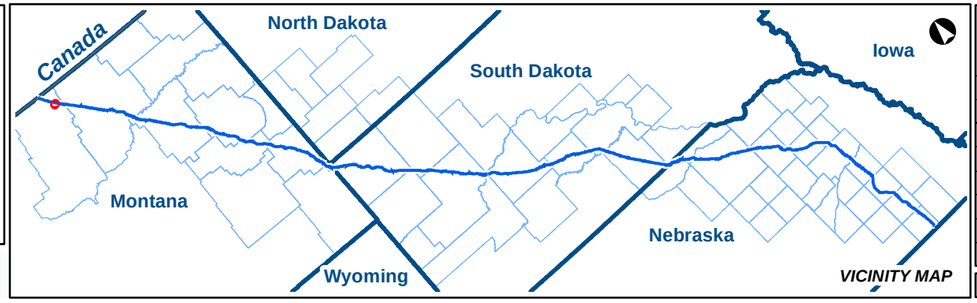

VICINITY MAP

KEYSTONE XL PROJECT
MT Wetland/Waterbody Map Book
Access Roads

COUNTY:	PHILLIPS	DRAWN BY:	CW
STATE:	MT	CHECKED BY:	GS

REV. NO.:	REVISION	DATE
0	ISSUED FOR REVIEW	2020-05-15

DATE:	05-15-2020	PROJECTION:	NAD83 | UTM 13

PREPARED BY:
exp Energy Services Inc.
t: +1.713.439.3600 | f: +1.713.963.9085
1800 West Loop South, Suite 850
Houston, TX 77027
U.S.A.
www.exp.com

• BUILDINGS • EARTH & ENVIRONMENT • ENERGY •
• INDUSTRIAL • INFRASTRUCTURE • SUSTAINABILITY •

DWG:	0801-06-018	SHEET:	007

Notes:

The map legend can be found on the map book cover sheet at the front of Attachment B.

Imagery depicts field conditions for MT 2017, SD/NE 2018

Imagery source: http://www.fsa.usda.gov

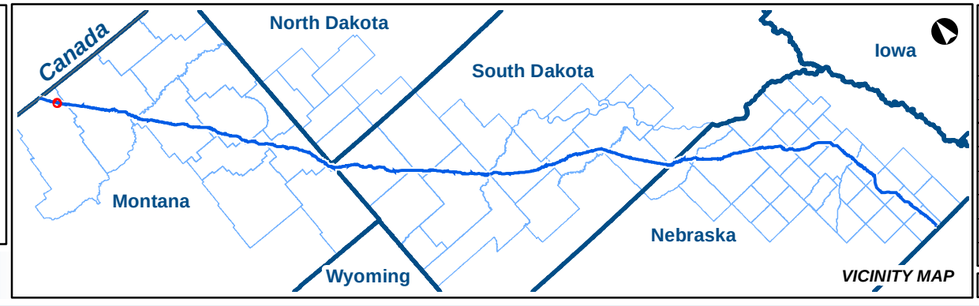

KEYSTONE XL PROJECT

MT Wetland/Waterbody Map Book
Access Roads

COUNTY:	PHILLIPS	***DRAWN BY:***	CW
STATE:	MT	***CHECKED BY:***	GS

REV. NO.:	***REVISION***	***DATE***
0	ISSUED FOR REVIEW	2020-05-15

DATE:	05-15-2020	***PROJECTION:***	NAD83 | UTM 13

PREPARED BY:

exp Energy Services Inc.

t: +1.713.439.3600 | f: +1.713.963.9085
1800 West Loop South, Suite 850
Houston, TX 77027
U.S.A.

www.exp.com

• BUILDINGS • EARTH & ENVIRONMENT • ENERGY •
• INDUSTRIAL • INFRASTRUCTURE • SUSTAINABILITY •

DWG:	0801-06-018	***SHEET:***	008

Notes:

The map legend can be found on the map book cover sheet at the front of Attachment B.

Basemap displays USGS Topographic

Imagery source: http://www.fsa.usda.gov

Keystone XL Project

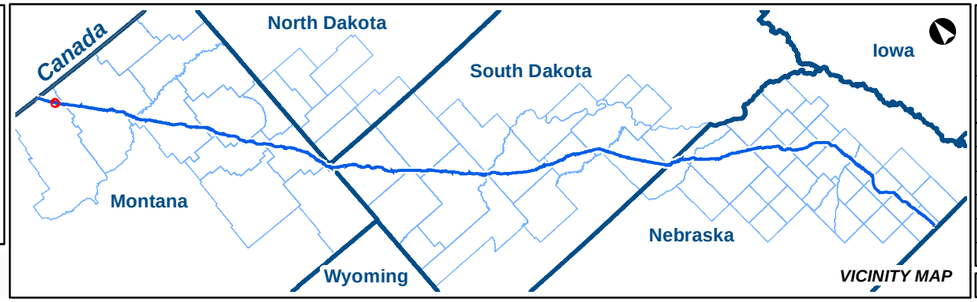

KEYSTONE XL PROJECT

MT Wetland/Waterbody Map Book

Access Roads

COUNTY:	PHILLIPS	***DRAWN BY:***	CW
STATE:	MT	***CHECKED BY:***	GS

REV. NO.:	***REVISION***	***DATE***
0	ISSUED FOR REVIEW	2020-05-15

DATE:	05-15-2020	***PROJECTION:***	NAD83 | UTM 13

PREPARED BY:

exp Energy Services Inc.

t: +1.713.439.3600 | f: +1.713.963.9085
1800 West Loop South, Suite 850
Houston, TX 77027
U.S.A.

www.exp.com

• BUILDINGS • EARTH & ENVIRONMENT • ENERGY •
• INDUSTRIAL • INFRASTRUCTURE • SUSTAINABILITY •

DWG:	0801-06-018	***SHEET:***	008

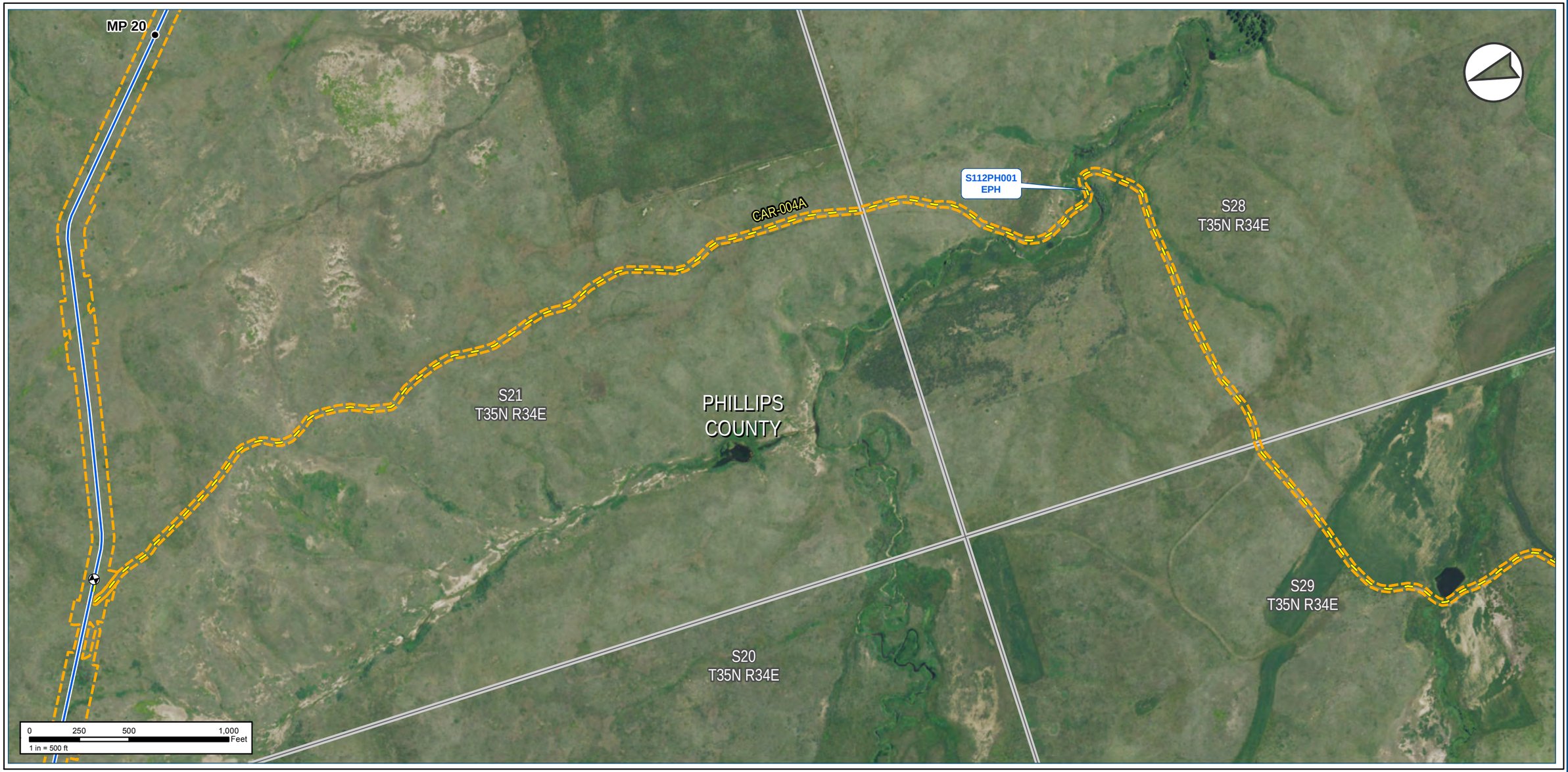

Notes:

The map legend can be found on the map book cover sheet at the front of Attachment B.

Imagery depicts field conditions for MT 2017, SD/NE 2018

Imagery source: http://www.fsa.usda.gov

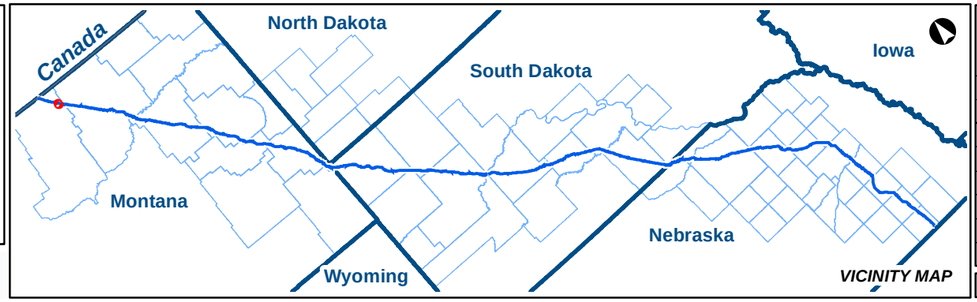

KEYSTONE XL PROJECT

MT Wetland/Waterbody Map Book
Access Roads

COUNTY:	PHILLIPS	***DRAWN BY:***	CW
STATE:	MT	***CHECKED BY:***	GS

REV. NO.:	***REVISION***	***DATE***
0	ISSUED FOR REVIEW	2020-05-15

DATE:	05-15-2020	***PROJECTION:***	NAD83 | UTM 13
DWG:	0801-06-018	***SHEET:***	009

PREPARED BY:

exp Energy Services Inc.

t: +1.713.439.3600 | f: +1.713.963.9085
1800 West Loop South, Suite 850
Houston, TX 77027
U.S.A.

www.exp.com

• BUILDINGS • EARTH & ENVIRONMENT • ENERGY •
• INDUSTRIAL • INFRASTRUCTURE • SUSTAINABILITY •

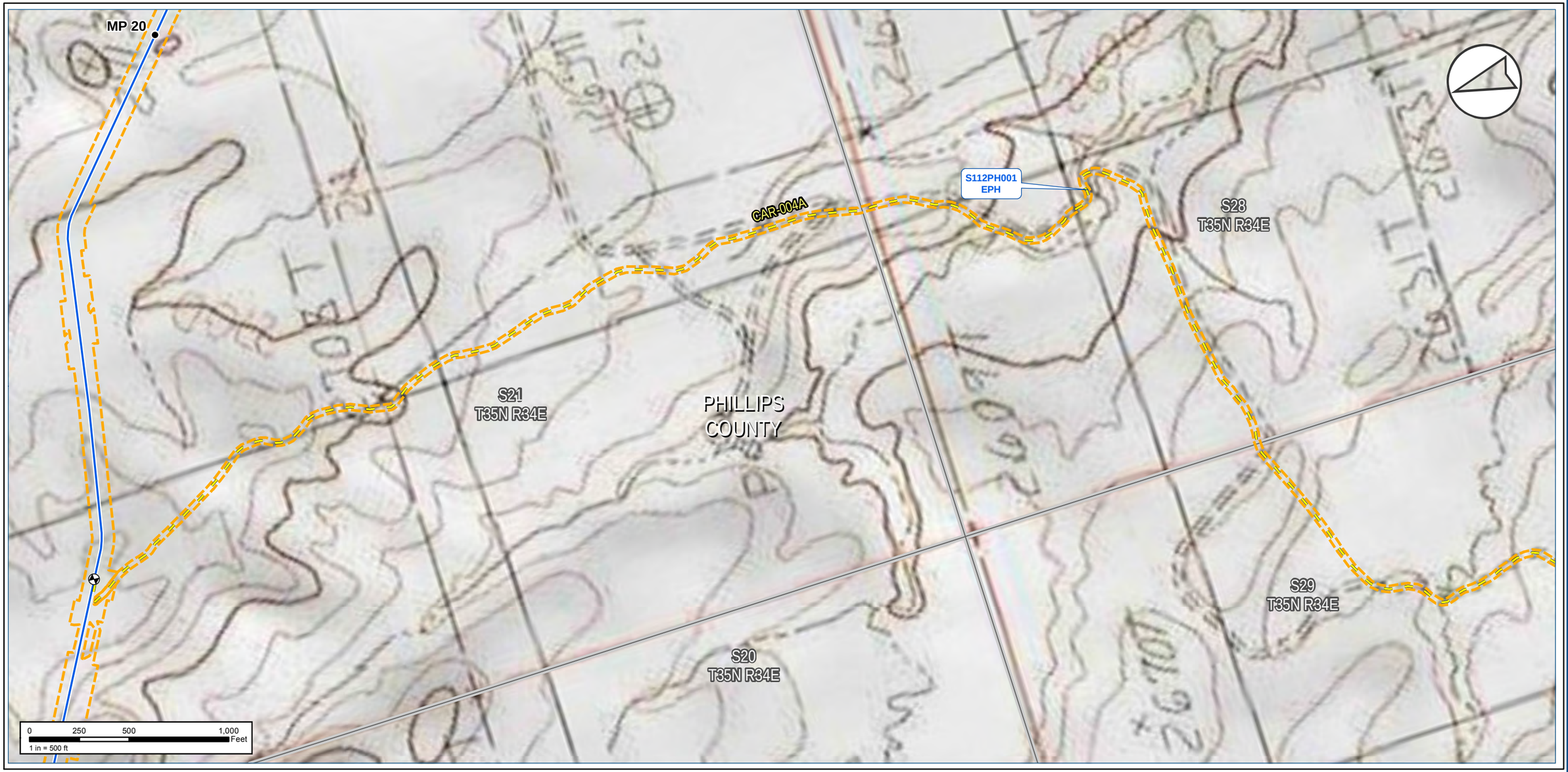

Notes:

The map legend can be found on the map book cover sheet at the front of Attachment B.

Basemap displays USGS Topographic

Imagery source: http://www.fsa.usda.gov

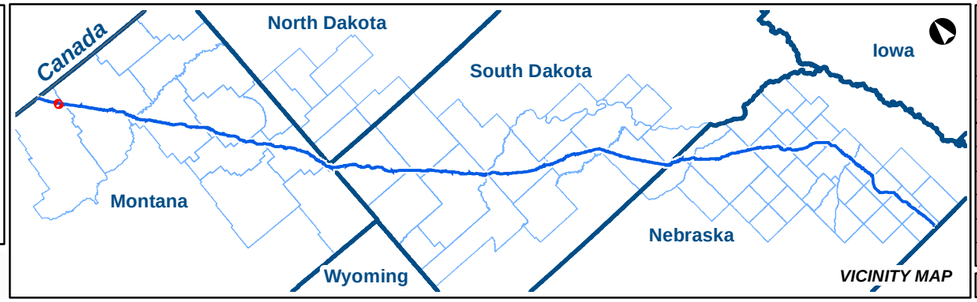

KEYSTONE XL PROJECT

MT Wetland/Waterbody Map Book
Access Roads

COUNTY:	PHILLIPS	***DRAWN BY:***	CW
STATE:	MT	***CHECKED BY:***	GS

REV. NO.:	***REVISION***	***DATE***
0	ISSUED FOR REVIEW	2020-05-15

DATE:	05-15-2020	***PROJECTION:***	NAD83 | UTM 13

PREPARED BY:

exp Energy Services Inc.

t: +1.713.439.3600 | f: +1.713.963.9085
1800 West Loop South, Suite 850
Houston, TX 77027
U.S.A.

www.exp.com

• BUILDINGS • EARTH & ENVIRONMENT • ENERGY •
• INDUSTRIAL • INFRASTRUCTURE • SUSTAINABILITY •

DWG:	0801-06-018	***SHEET:***	009

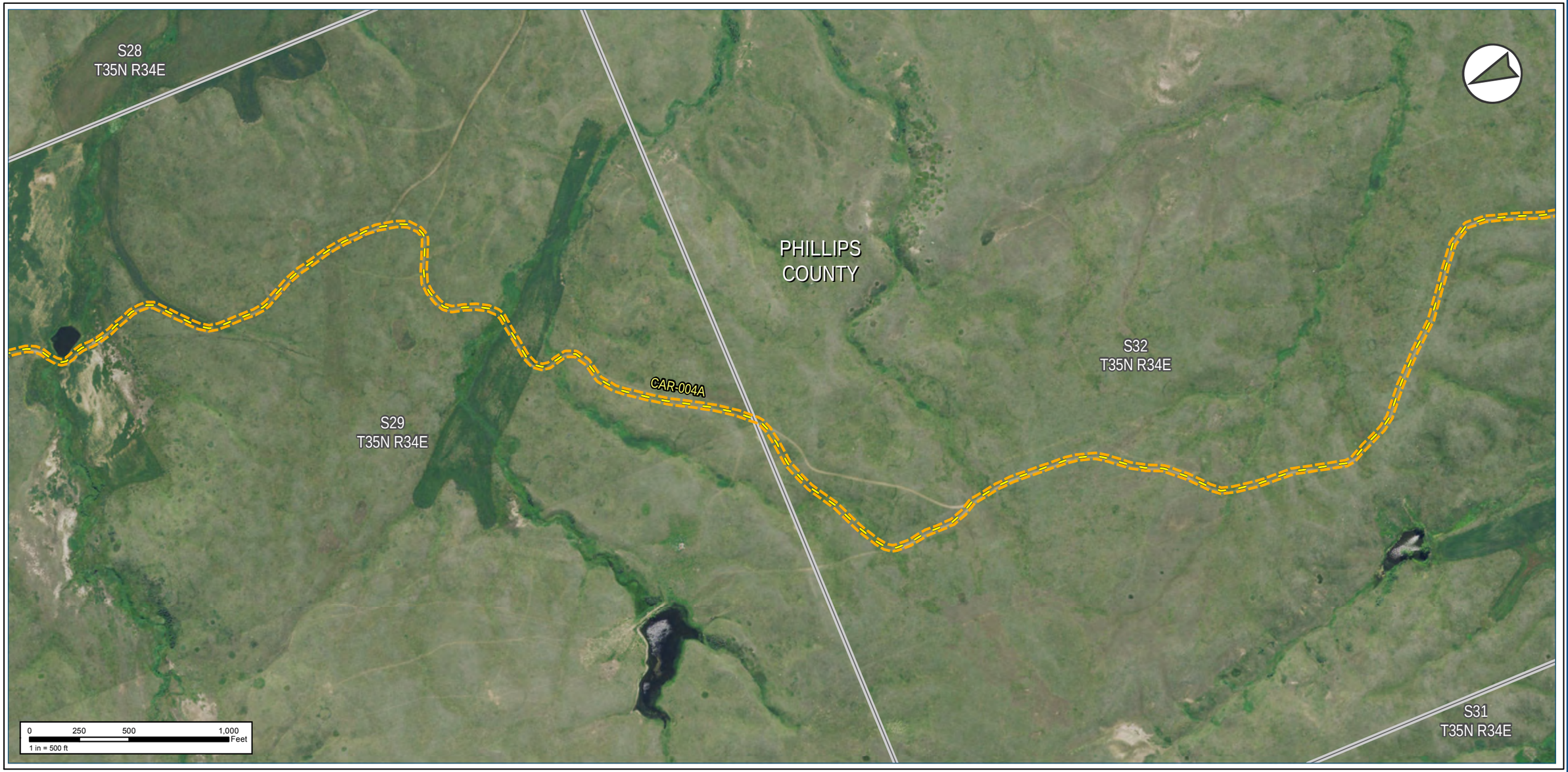

Notes:

The map legend can be found on the map book cover sheet at the front of Attachment B.

Imagery depicts field conditions for MT 2017, SD/NE 2018

Imagery source: http://www.fsa.usda.gov

Keystone XL Project

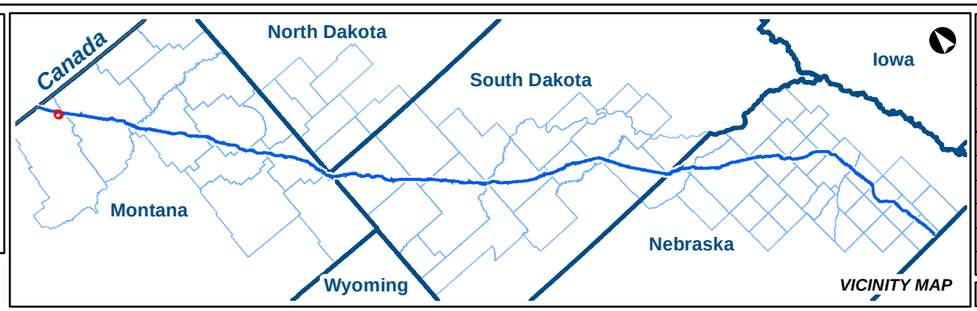

KEYSTONE XL PROJECT

MT Wetland/Waterbody Map Book
Access Roads

COUNTY:	PHILLIPS	***DRAWN BY:***	CW
STATE:	MT	***CHECKED BY:***	GS

REV. NO.:	***REVISION***	***DATE***
0	ISSUED FOR REVIEW	2020-05-15

DATE:	05-15-2020	***PROJECTION:***	NAD83 | UTM 13

PREPARED BY:

exp Energy Services Inc.

t: +1.713.439.3600 | f: +1.713.963.9085
1800 West Loop South, Suite 850
Houston, TX 77027
U.S.A.

www.exp.com

• BUILDINGS • EARTH & ENVIRONMENT • ENERGY •
• INDUSTRIAL • INFRASTRUCTURE • SUSTAINABILITY •

DWG:	0801-06-018	***SHEET:***	010

S28
T35N R34E

PHILLIPS
COUNTY

S32
T35N R34E

CAR-004A

S29
T35N R34E

S31
T35N R34E

0 250 500 1,000 Feet
1 in = 500 ft

Notes:

The map legend can be found on the map book cover sheet at the front of Attachment B.

Basemap displays USGS Topographic

Imagery source: http://www.fsa.usda.gov

Keystone XL Project

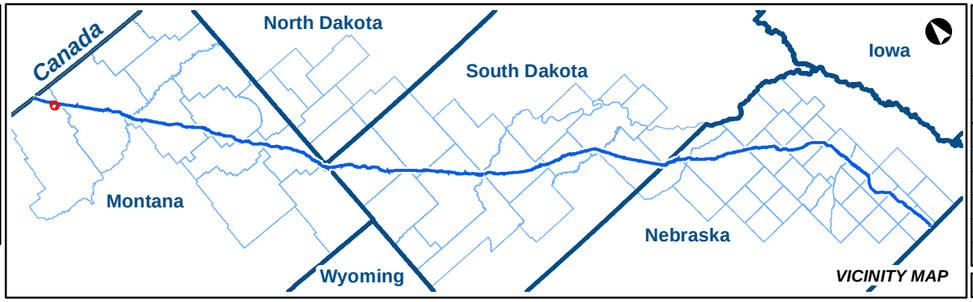

KEYSTONE XL PROJECT

MT Wetland/Waterbody Map Book
Access Roads

COUNTY:	PHILLIPS	***DRAWN BY:***	CW
STATE:	MT	***CHECKED BY:***	GS

REV. NO.:	***REVISION***	***DATE***
0	ISSUED FOR REVIEW	2020-05-15

DATE:	05-15-2020	***PROJECTION:***	NAD83 | UTM 13

PREPARED BY:

exp Energy Services Inc.

t: +1.713.439.3600 | f: +1.713.963.9085
1800 West Loop South, Suite 850
Houston, TX 77027
U.S.A.

www.exp.com

• BUILDINGS • EARTH & ENVIRONMENT • ENERGY •
• INDUSTRIAL • INFRASTRUCTURE • SUSTAINABILITY •

DWG:	0801-06-018	***SHEET:***	010

Notes:

The map legend can be found on the map book cover sheet at the front of Attachment B.

Imagery depicts field conditions for MT 2017, SD/NE 2018

Imagery source: http://www.fsa.usda.gov

Keystone XL Project

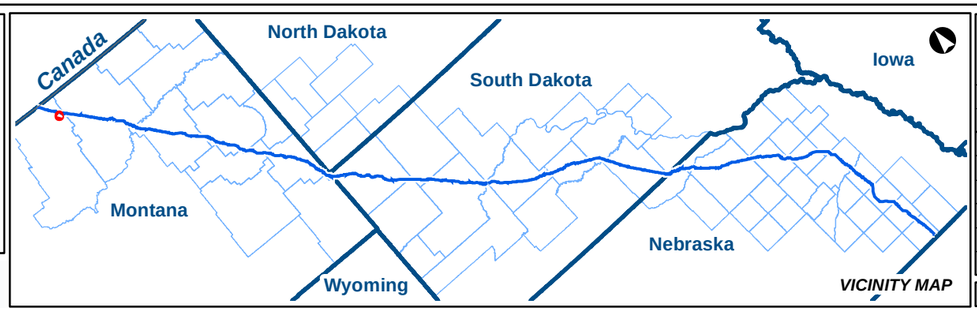

KEYSTONE XL PROJECT

MT Wetland/Waterbody Map Book
Access Roads

COUNTY:	PHILLIPS	***DRAWN BY:***	CW
STATE:	MT	***CHECKED BY:***	GS

REV. NO.:	***REVISION***	***DATE***
0	ISSUED FOR REVIEW	2020-05-15

DATE:	05-15-2020	***PROJECTION:***	NAD83 | UTM 13

PREPARED BY:

exp Energy Services Inc.

t: +1.713.439.3600 | f: +1.713.963.9085
1800 West Loop South, Suite 850
Houston, TX 77027
U.S.A.

www.exp.com

• BUILDINGS • EARTH & ENVIRONMENT • ENERGY •
• INDUSTRIAL • INFRASTRUCTURE • SUSTAINABILITY •

DWG:	0801-06-018	***SHEET:***	011

Notes:

The map legend can be found on the map book cover sheet at the front of Attachment B.

Basemap displays USGS Topographic

Imagery source: http://www.fsa.usda.gov

Keystone XL Project

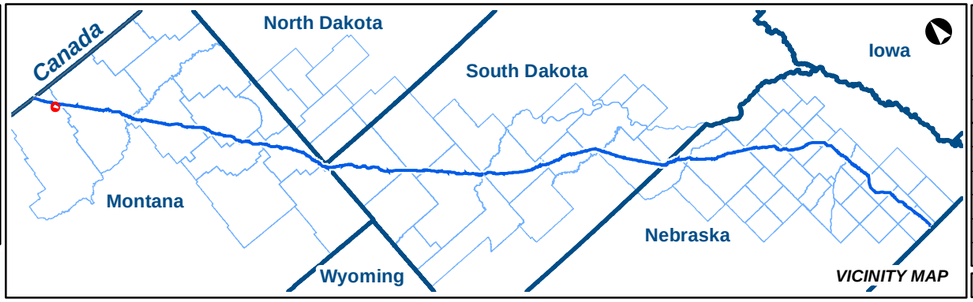

KEYSTONE XL PROJECT

MT Wetland/Waterbody Map Book
Access Roads

COUNTY:	PHILLIPS	***DRAWN BY:***	CW
STATE:	MT	***CHECKED BY:***	GS

REV. NO.:	***REVISION***	***DATE***
0	ISSUED FOR REVIEW	2020-05-15

DATE:	05-15-2020	***PROJECTION:***	NAD83 | UTM 13

PREPARED BY:

exp Energy Services Inc.

t: +1.713.439.3600 | f: +1.713.963.9085
1800 West Loop South, Suite 850
Houston, TX 77027
U.S.A.

www.exp.com

• BUILDINGS • EARTH & ENVIRONMENT • ENERGY •
• INDUSTRIAL • INFRASTRUCTURE • SUSTAINABILITY •

DWG:	0801-06-018	***SHEET:***	011

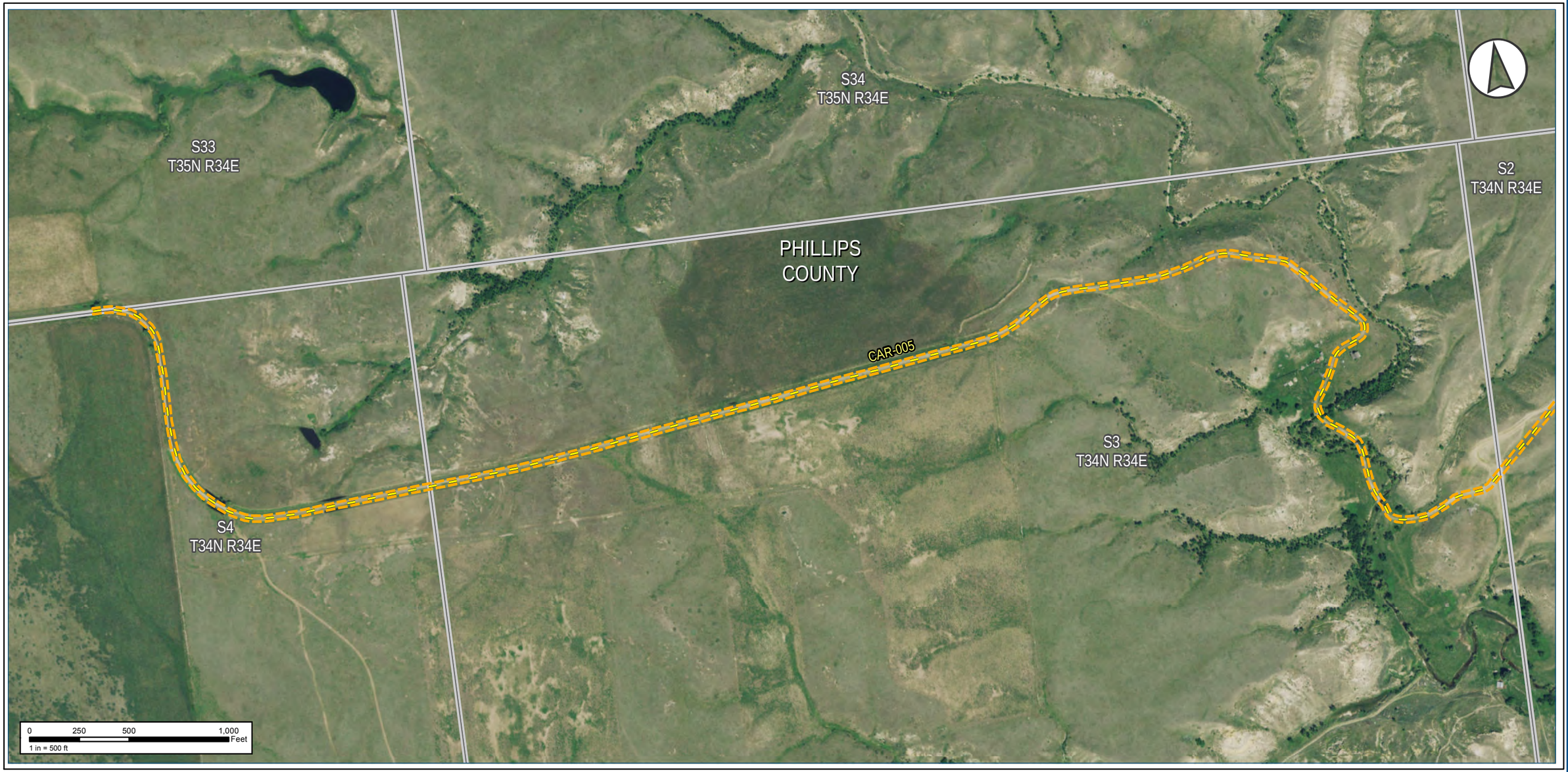

Notes:

The map legend can be found on the map book cover sheet at the front of Attachment B.

Imagery depicts field conditions for MT 2017, SD/NE 2018

Imagery source: http://www.fsa.usda.gov

Keystone XL Project

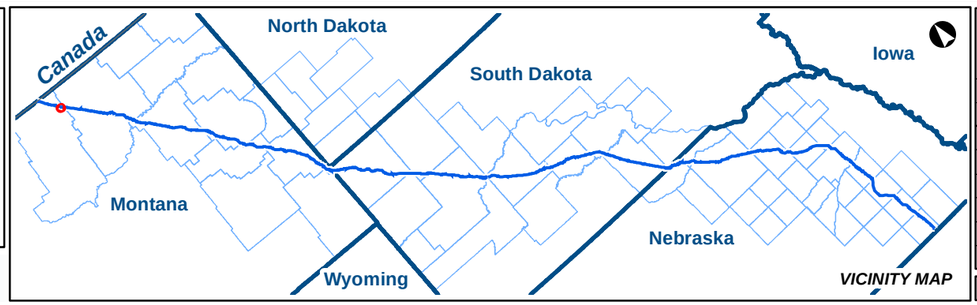

KEYSTONE XL PROJECT

MT Wetland/Waterbody Map Book
Access Roads

COUNTY:	PHILLIPS	***DRAWN BY:***	CW
STATE:	MT	***CHECKED BY:***	GS

REV. NO.:	***REVISION***	***DATE***
0	ISSUED FOR REVIEW	2020-05-15

DATE:	05-15-2020	***PROJECTION:***	NAD83 | UTM 13

PREPARED BY:

exp Energy Services Inc.

t: +1.713.439.3600 | f: +1.713.963.9085
1800 West Loop South, Suite 850
Houston, TX 77027
U.S.A.

www.exp.com

• BUILDINGS • EARTH & ENVIRONMENT • ENERGY •
• INDUSTRIAL • INFRASTRUCTURE • SUSTAINABILITY •

DWG:	0801-06-018	***SHEET:***	012

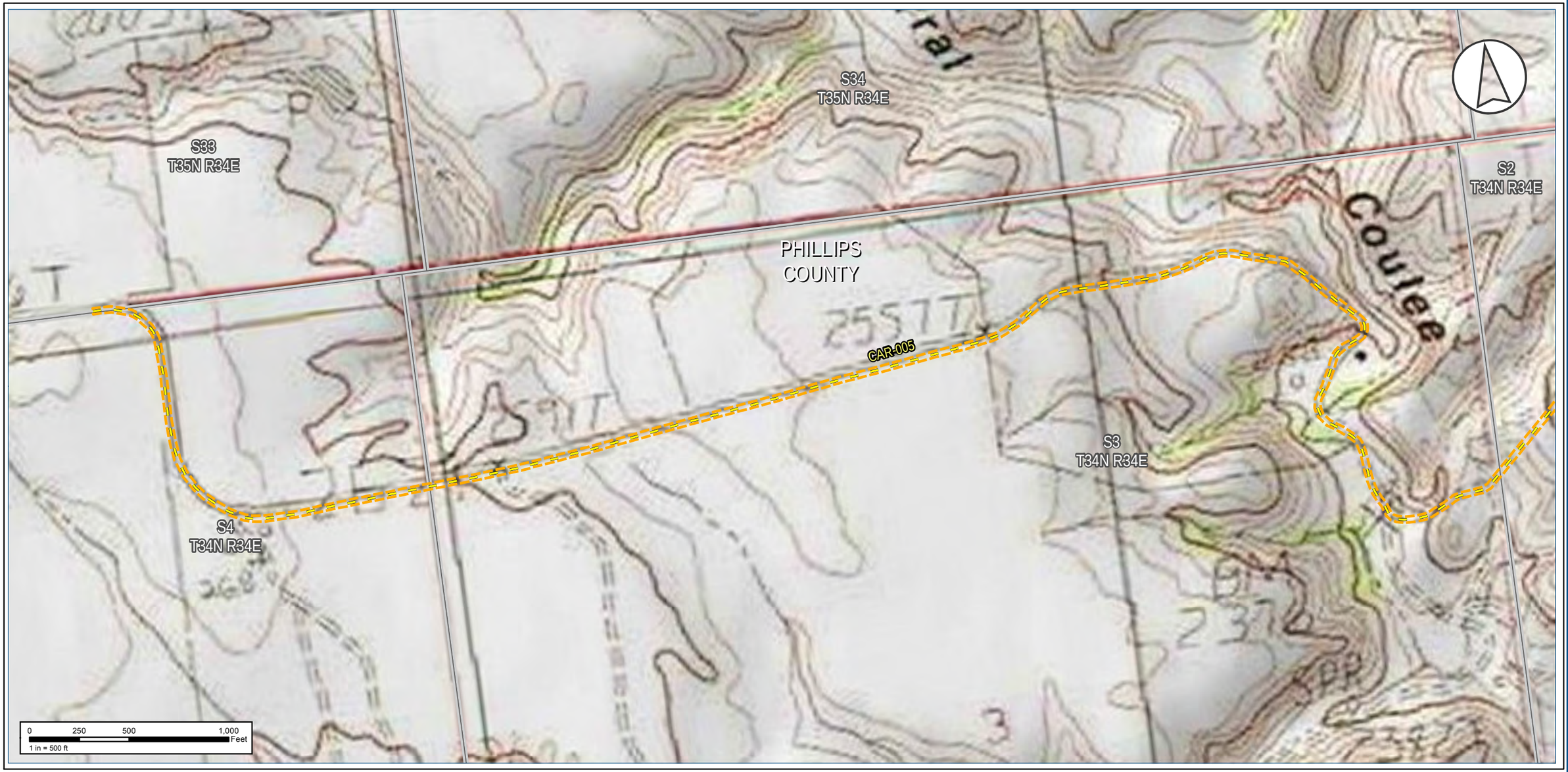

Notes:

The map legend can be found on the map book cover sheet at the front of Attachment B.

Basemap displays USGS Topographic

Imagery source: http://www.fsa.usda.gov

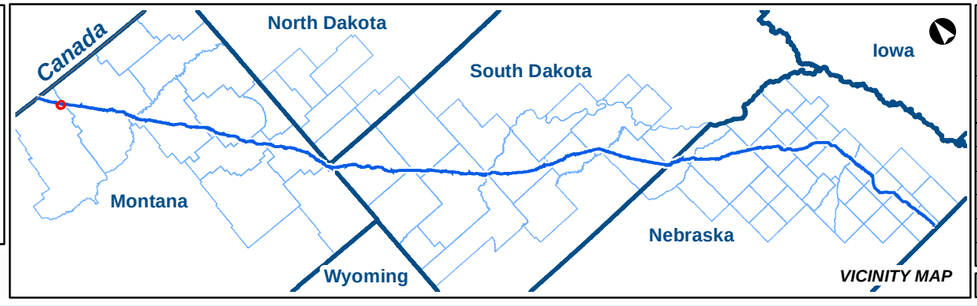

Keystone XL Project

KEYSTONE XL PROJECT

MT Wetland/Waterbody Map Book
Access Roads

COUNTY:	PHILLIPS	***DRAWN BY:***	CW
STATE:	MT	***CHECKED BY:***	GS

REV. NO.:	***REVISION***	***DATE***
0	ISSUED FOR REVIEW	2020-05-15

DATE:	05-15-2020	***PROJECTION:***	NAD83 | UTM 13

PREPARED BY:

exp Energy Services Inc.

t: +1.713.439.3600 | f: +1.713.963.9085
1800 West Loop South, Suite 850
Houston, TX 77027
U.S.A.

www.exp.com

• BUILDINGS • EARTH & ENVIRONMENT • ENERGY •
• INDUSTRIAL • INFRASTRUCTURE • SUSTAINABILITY •

DWG:	0801-06-018	***SHEET:***	012

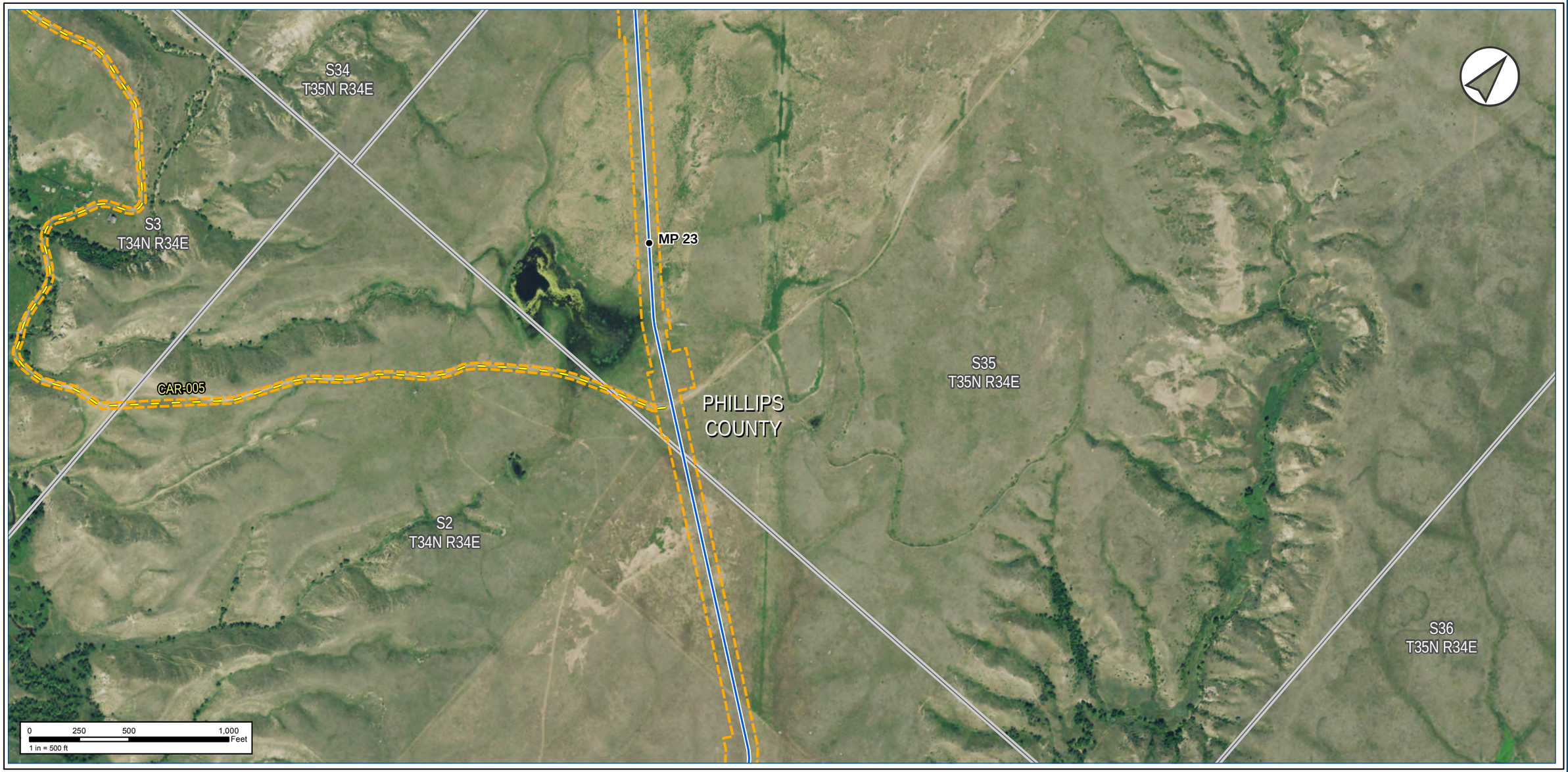

Notes:

The map legend can be found on the map book cover sheet at the front of Attachment B.

Imagery depicts field conditions for MT 2017, SD/NE 2018

Imagery source: http://www.fsa.usda.gov

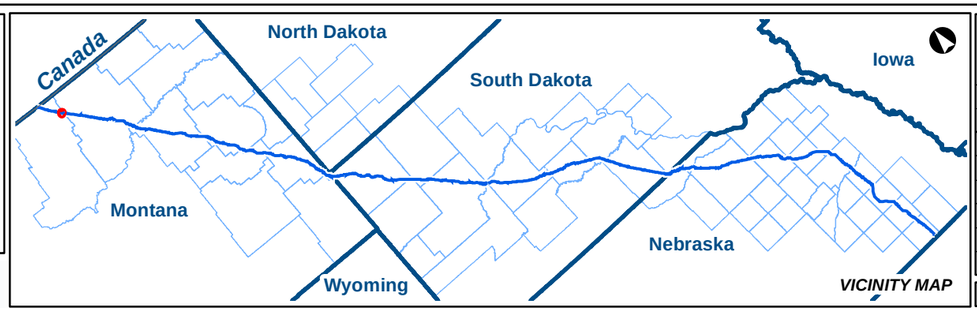

KEYSTONE XL PROJECT

MT Wetland/Waterbody Map Book
Access Roads

COUNTY:	PHILLIPS	**DRAWN BY:**	CW
STATE:	MT	**CHECKED BY:**	GS

REV. NO.:	REVISION	DATE
0	ISSUED FOR REVIEW	2020-05-15

DATE:	05-15-2020	**PROJECTION:**	NAD83 | UTM 13

PREPARED BY:

exp Energy Services Inc.

t: +1.713.439.3600 | f: +1.713.963.9085
1800 West Loop South, Suite 850
Houston, TX 77027
U.S.A.

www.exp.com

• BUILDINGS • EARTH & ENVIRONMENT • ENERGY •
• INDUSTRIAL • INFRASTRUCTURE • SUSTAINABILITY •

DWG:	0801-06-018	**SHEET:**	013

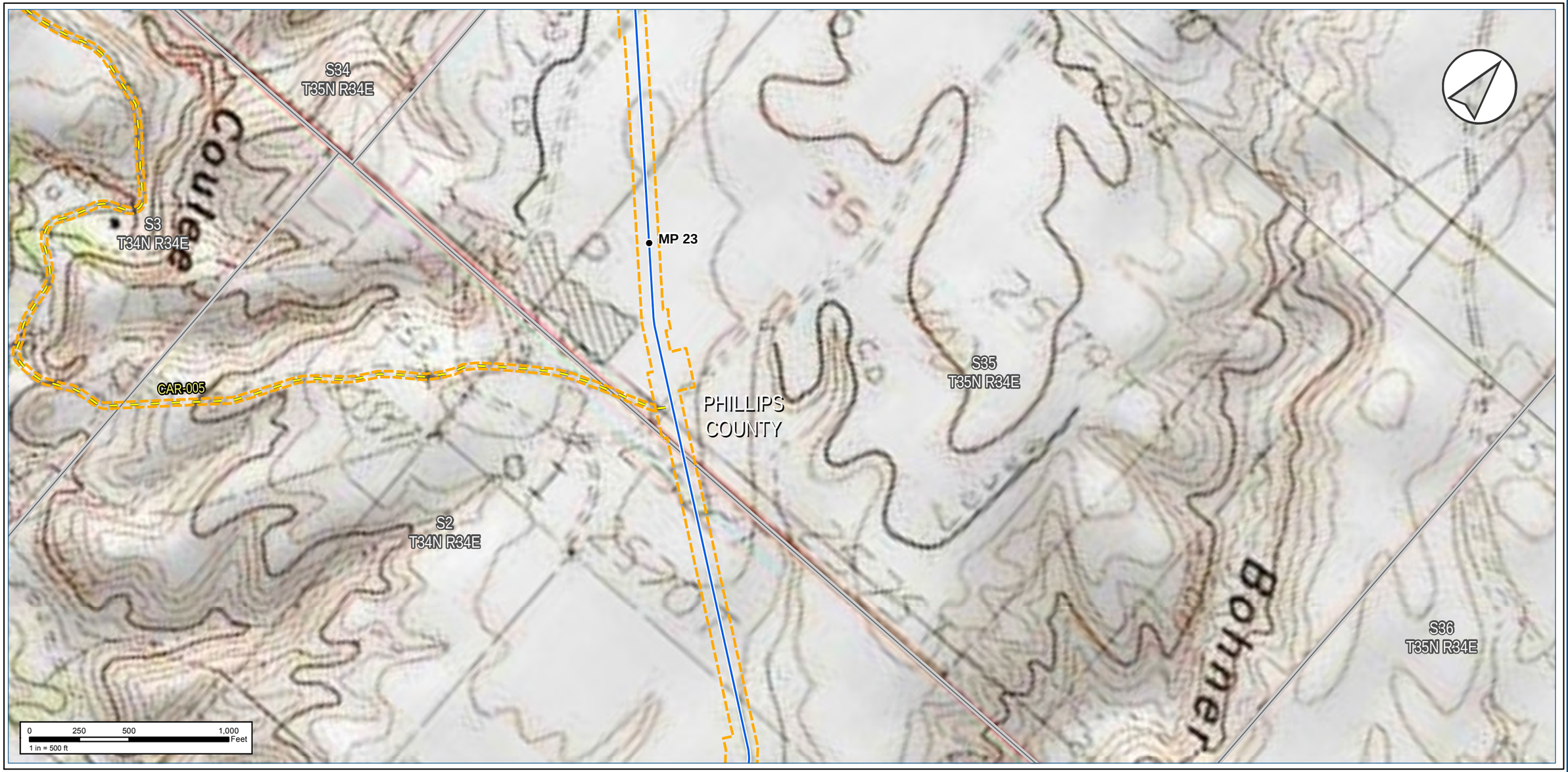

Notes:

The map legend can be found on the map book cover sheet at the front of Attachment B.

Basemap displays USGS Topographic

Imagery source: http://www.fsa.usda.gov

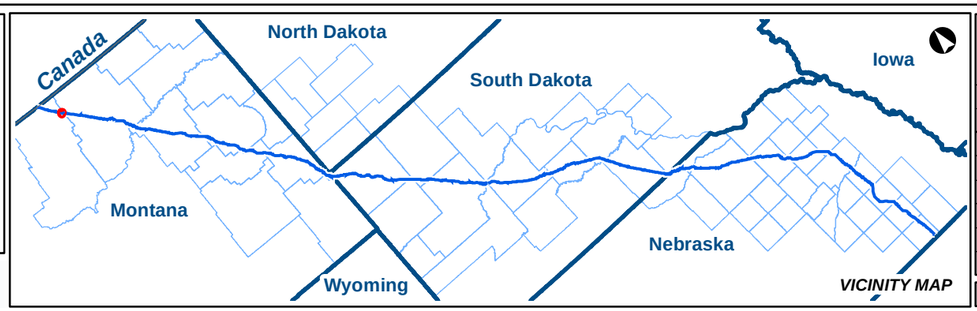

KEYSTONE XL PROJECT

MT Wetland/Waterbody Map Book
Access Roads

COUNTY:	PHILLIPS	***DRAWN BY:***	CW
STATE:	MT	***CHECKED BY:***	GS

REV. NO.:	***REVISION***	***DATE***
0	ISSUED FOR REVIEW	2020-05-15

DATE:	05-15-2020	***PROJECTION:***	NAD83 | UTM 13

PREPARED BY:

exp Energy Services Inc.

t: +1.713.439.3600 | f: +1.713.963.9085
1800 West Loop South, Suite 850
Houston, TX 77027
U.S.A.

www.exp.com

• BUILDINGS • EARTH & ENVIRONMENT • ENERGY •
• INDUSTRIAL • INFRASTRUCTURE • SUSTAINABILITY •

DWG:	0801-06-018	***SHEET:***	013

Notes:

The map legend can be found on the map book cover sheet at the front of Attachment B.

Imagery depicts field conditions for MT 2017, SD/NE 2018

Imagery source: http://www.fsa.usda.gov

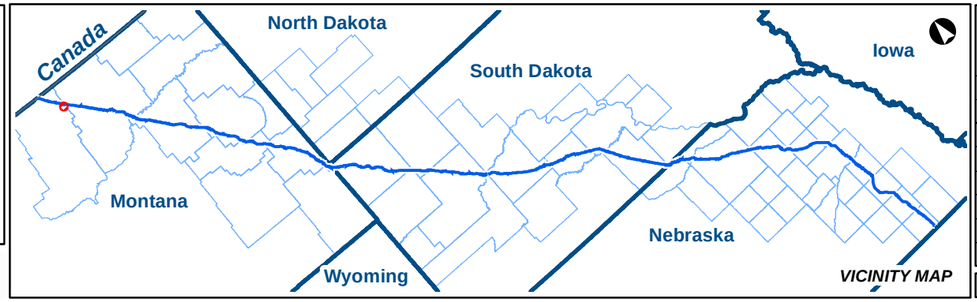

KEYSTONE XL PROJECT

MT Wetland/Waterbody Map Book
Access Roads

COUNTY:	PHILLIPS	***DRAWN BY:***	CW
STATE:	MT	***CHECKED BY:***	GS

REV. NO.:	***REVISION***	***DATE***
0	ISSUED FOR REVIEW	2020-05-15

DATE:	05-15-2020	***PROJECTION:***	NAD83 | UTM 13
DWG:	0801-06-018	***SHEET:***	014

PREPARED BY:

exp Energy Services Inc.

t: +1.713.439.3600 | f: +1.713.963.9085
1800 West Loop South, Suite 850
Houston, TX 77027
U.S.A.

www.exp.com

• BUILDINGS • EARTH & ENVIRONMENT • ENERGY •
• INDUSTRIAL • INFRASTRUCTURE • SUSTAINABILITY •

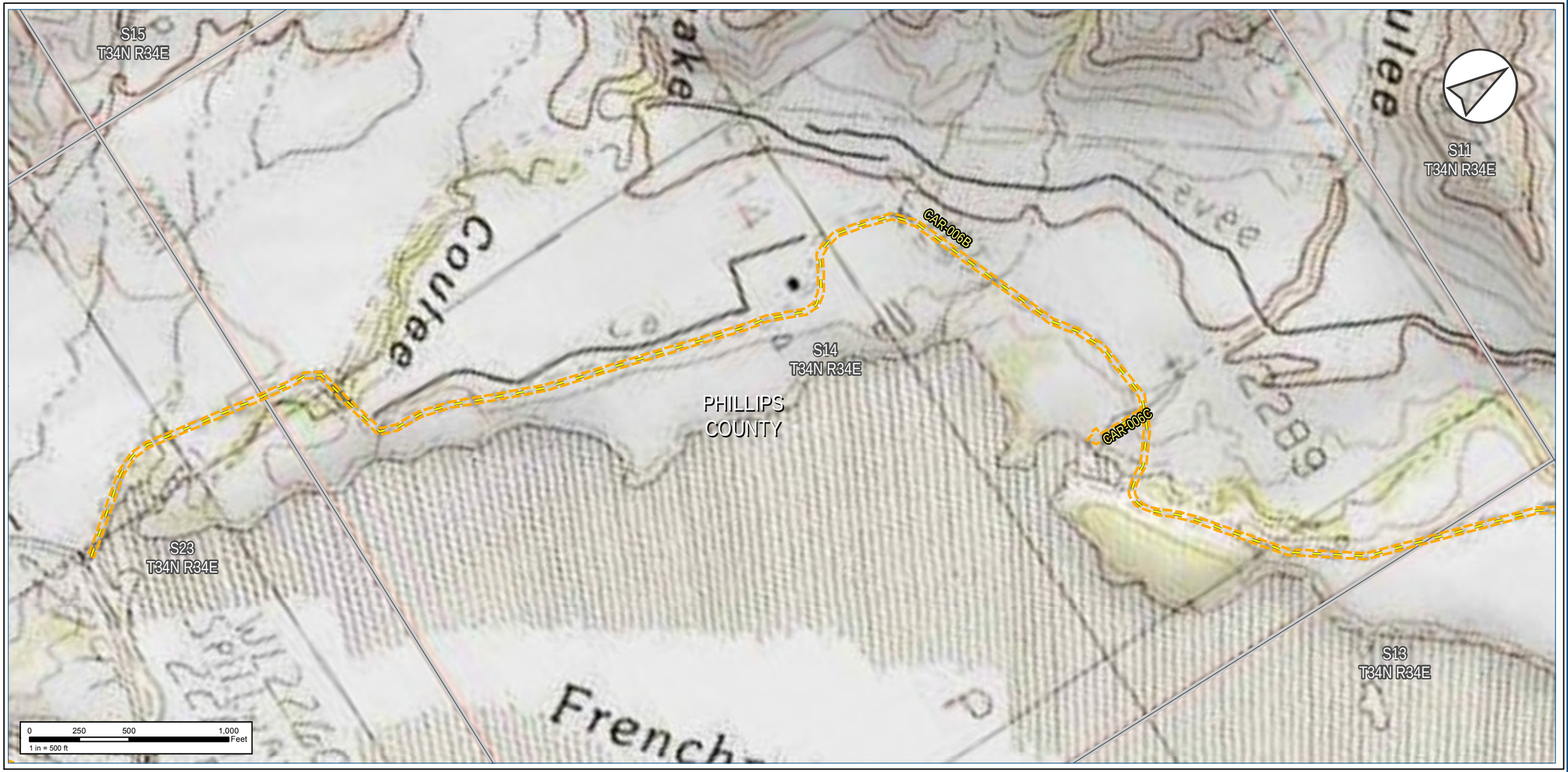

Notes:

The map legend can be found on the map book cover sheet at the front of Attachment B.

Basemap displays USGS Topographic

Imagery source: http://www.fsa.usda.gov

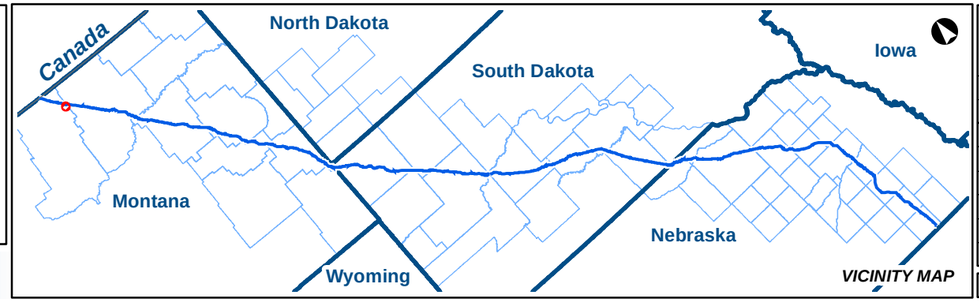

KEYSTONE XL PROJECT

MT Wetland/Waterbody Map Book
Access Roads

COUNTY:	PHILLIPS	***DRAWN BY:***	CW
STATE:	MT	***CHECKED BY:***	GS

REV. NO.:	***REVISION***	***DATE***
0	ISSUED FOR REVIEW	2020-05-15

DATE:	05-15-2020	***PROJECTION:***	NAD83 | UTM 13

PREPARED BY:

exp Energy Services Inc.

t: +1.713.439.3600 | f: +1.713.963.9085
1800 West Loop South, Suite 850
Houston, TX 77027
U.S.A.

www.exp.com

• BUILDINGS • EARTH & ENVIRONMENT • ENERGY •
• INDUSTRIAL • INFRASTRUCTURE • SUSTAINABILITY •

DWG:	0801-06-018	***SHEET:***	014

S11
T34N R34E

S14
T34N R34E

PHILLIPS
COUNTY

S12
T34N R34E

MP 25

W_UTM13_00385
PSS

S106PH013
PER

W106VA002
PSS

CAR-006B

W304VA001
PEM

S13
T34N R34E

S7
T34N R35E

VALLEY
COUNTY

W304VA001
PEM

0 250 500 1,000 Feet
1 in = 500 ft

Notes:

The map legend can be found on the map book cover sheet at the front of Attachment B.

Imagery depicts field conditions for MT 2017, SD/NE 2018

Imagery source: http://www.fsa.usda.gov

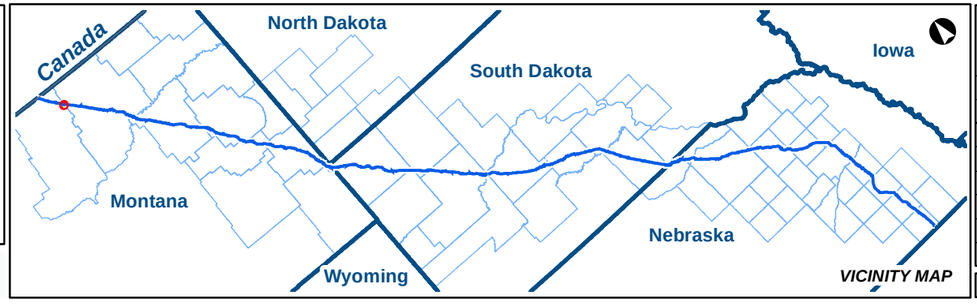

KEYSTONE XL PROJECT

MT Wetland/Waterbody Map Book
Access Roads

COUNTY:	PHILLIPS & VALLEY	**DRAWN BY:**	CW
STATE:	MT	**CHECKED BY:**	GS

REV. NO.:	REVISION	DATE
0	ISSUED FOR REVIEW	2020-05-15

DATE:	05-15-2020	**PROJECTION:**	NAD83 | UTM 13

PREPARED BY:

exp Energy Services Inc.

t: +1.713.439.3600 | f: +1.713.963.9085
1800 West Loop South, Suite 850
Houston, TX 77027
U.S.A.

www.exp.com

• BUILDINGS • EARTH & ENVIRONMENT • ENERGY •
• INDUSTRIAL • INFRASTRUCTURE • SUSTAINABILITY •

DWG:	0801-06-018	**SHEET:**	015

Notes:

The map legend can be found on the map book cover sheet at the front of Attachment B.

Basemap displays USGS Topographic

Imagery source: http://www.fsa.usda.gov

Keystone XL Project

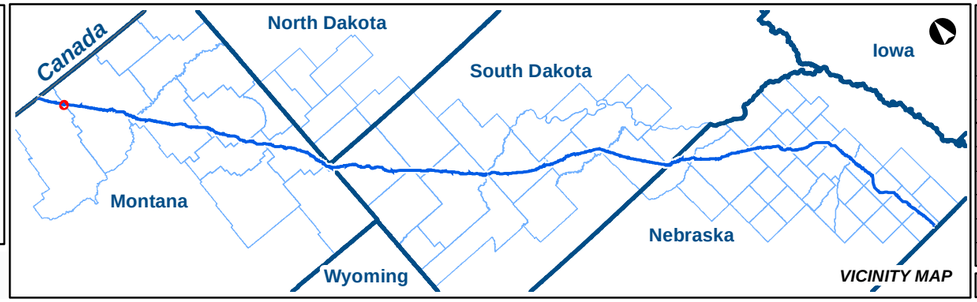

KEYSTONE XL PROJECT

MT Wetland/Waterbody Map Book
Access Roads

COUNTY:	PHILLIPS & VALLEY	***DRAWN BY:***	CW
STATE:	MT	***CHECKED BY:***	GS

REV. NO.:	***REVISION***	***DATE***
0	ISSUED FOR REVIEW	2020-05-15

DATE:	05-15-2020	***PROJECTION:***	NAD83 | UTM 13

PREPARED BY:

exp Energy Services Inc.

t: +1.713.439.3600 | f: +1.713.963.9085
1800 West Loop South, Suite 850
Houston, TX 77027
U.S.A.

www.exp.com

• BUILDINGS • EARTH & ENVIRONMENT • ENERGY •
• INDUSTRIAL • INFRASTRUCTURE • SUSTAINABILITY •

DWG:	0801-06-018	***SHEET:***	015

Notes:

The map legend can be found on the map book cover sheet at the front of Attachment B.

Imagery depicts field conditions for MT 2017, SD/NE 2018

Imagery source: http://www.fsa.usda.gov

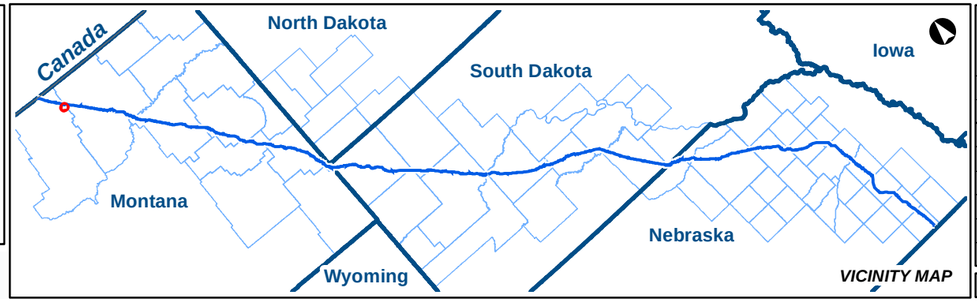

KEYSTONE XL PROJECT

MT Wetland/Waterbody Map Book
Access Roads

COUNTY:	PHILLIPS	***DRAWN BY:***	CW
STATE:	MT	***CHECKED BY:***	GS

REV. NO.:	***REVISION***	***DATE***
0	ISSUED FOR REVIEW	2020-05-15

DATE:	05-15-2020	***PROJECTION:***	NAD83 | UTM 13

PREPARED BY:

exp Energy Services Inc.

t: +1.713.439.3600 | f: +1.713.963.9085
1800 West Loop South, Suite 850
Houston, TX 77027
U.S.A.

www.exp.com

• BUILDINGS • EARTH & ENVIRONMENT • ENERGY •
• INDUSTRIAL • INFRASTRUCTURE • SUSTAINABILITY •

DWG:	0801-06-018	***SHEET:***	016

Notes:

The map legend can be found on the map book cover sheet at the front of Attachment B.

Basemap displays USGS Topographic

Imagery source: http://www.fsa.usda.gov

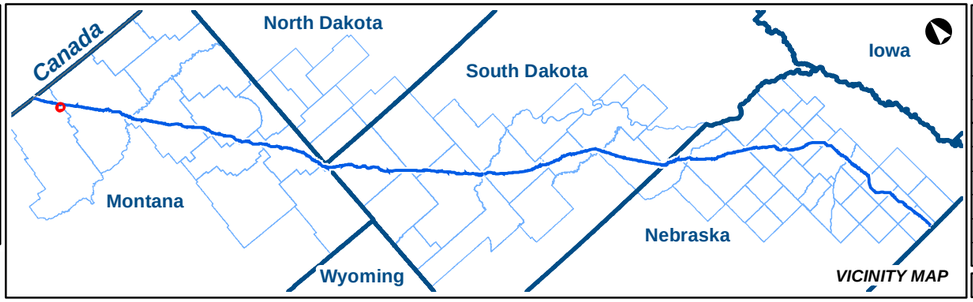

KEYSTONE XL PROJECT

MT Wetland/Waterbody Map Book

Access Roads

COUNTY:	PHILLIPS	***DRAWN BY:***	CW
STATE:	MT	***CHECKED BY:***	GS

REV. NO.:	***REVISION***	***DATE***
0	ISSUED FOR REVIEW	2020-05-15

DATE:	05-15-2020	***PROJECTION:***	NAD83 | UTM 13

PREPARED BY:

exp Energy Services Inc.

t: +1.713.439.3600 | f: +1.713.963.9085
1800 West Loop South, Suite 850
Houston, TX 77027
U.S.A.

www.exp.com

• BUILDINGS • EARTH & ENVIRONMENT • ENERGY •
• INDUSTRIAL • INFRASTRUCTURE • SUSTAINABILITY •

DWG:	0801-06-018	***SHEET:***	016

Notes:

The map legend can be found on the map book cover sheet at the front of Attachment B.

Imagery depicts field conditions for MT 2017, SD/NE 2018

Imagery source: http://www.fsa.usda.gov

Keystone XL Project

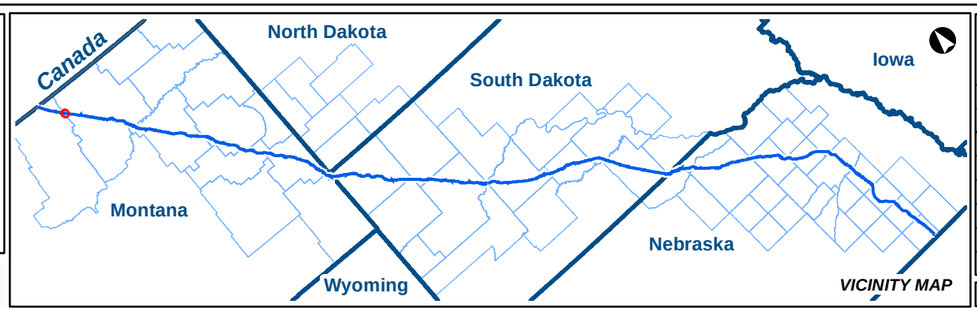

VICINITY MAP

KEYSTONE XL PROJECT

MT Wetland/Waterbody Map Book
Access Roads

COUNTY:	VALLEY	***DRAWN BY:***	CW
STATE:	MT	***CHECKED BY:***	GS

REV. NO.:	***REVISION***	***DATE***
0	ISSUED FOR REVIEW	2020-05-15

DATE:	05-15-2020	***PROJECTION:***	NAD83 | UTM 13

PREPARED BY:

exp Energy Services Inc.

t: +1.713.439.3600 | f: +1.713.963.9085
1800 West Loop South, Suite 850
Houston, TX 77027
U.S.A.

www.exp.com

• BUILDINGS • EARTH & ENVIRONMENT • ENERGY •
• INDUSTRIAL • INFRASTRUCTURE • SUSTAINABILITY •

DWG:	0801-06-018	***SHEET:***	017

S8
T34N R35E

S17
T34N R35E

VALLEY
COUNTY

CAR-007A

S18
T34N R35E

S7
T34N R35E

MP 26

0 250 500 1,000 Feet
1 in = 500 ft

Notes:

The map legend can be found on the map book cover sheet at the front of Attachment B.

Basemap displays USGS Topographic

Imagery source: http://www.fsa.usda.gov

Keystone XL Project

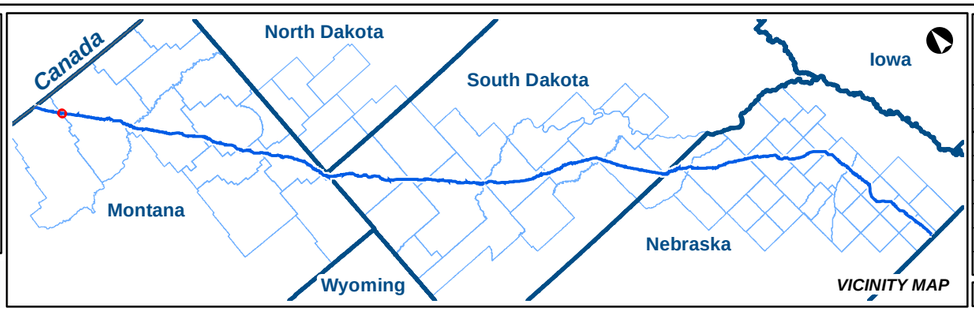

VICINITY MAP

KEYSTONE XL PROJECT
MT Wetland/Waterbody Map Book
Access Roads

COUNTY:	VALLEY	DRAWN BY:	CW
STATE:	MT	CHECKED BY:	GS

REV. NO.:	REVISION	DATE
0	ISSUED FOR REVIEW	2020-05-15

DATE: 05-15-2020 | PROJECTION: NAD83 | UTM 13

PREPARED BY:
exp Energy Services Inc.
t: +1.713.439.3600 | f: +1.713.963.9085
1800 West Loop South, Suite 850
Houston, TX 77027
U.S.A.
www.exp.com

• BUILDINGS • EARTH & ENVIRONMENT • ENERGY •
• INDUSTRIAL • INFRASTRUCTURE • SUSTAINABILITY •

DWG: 0801-06-018 | SHEET: 017

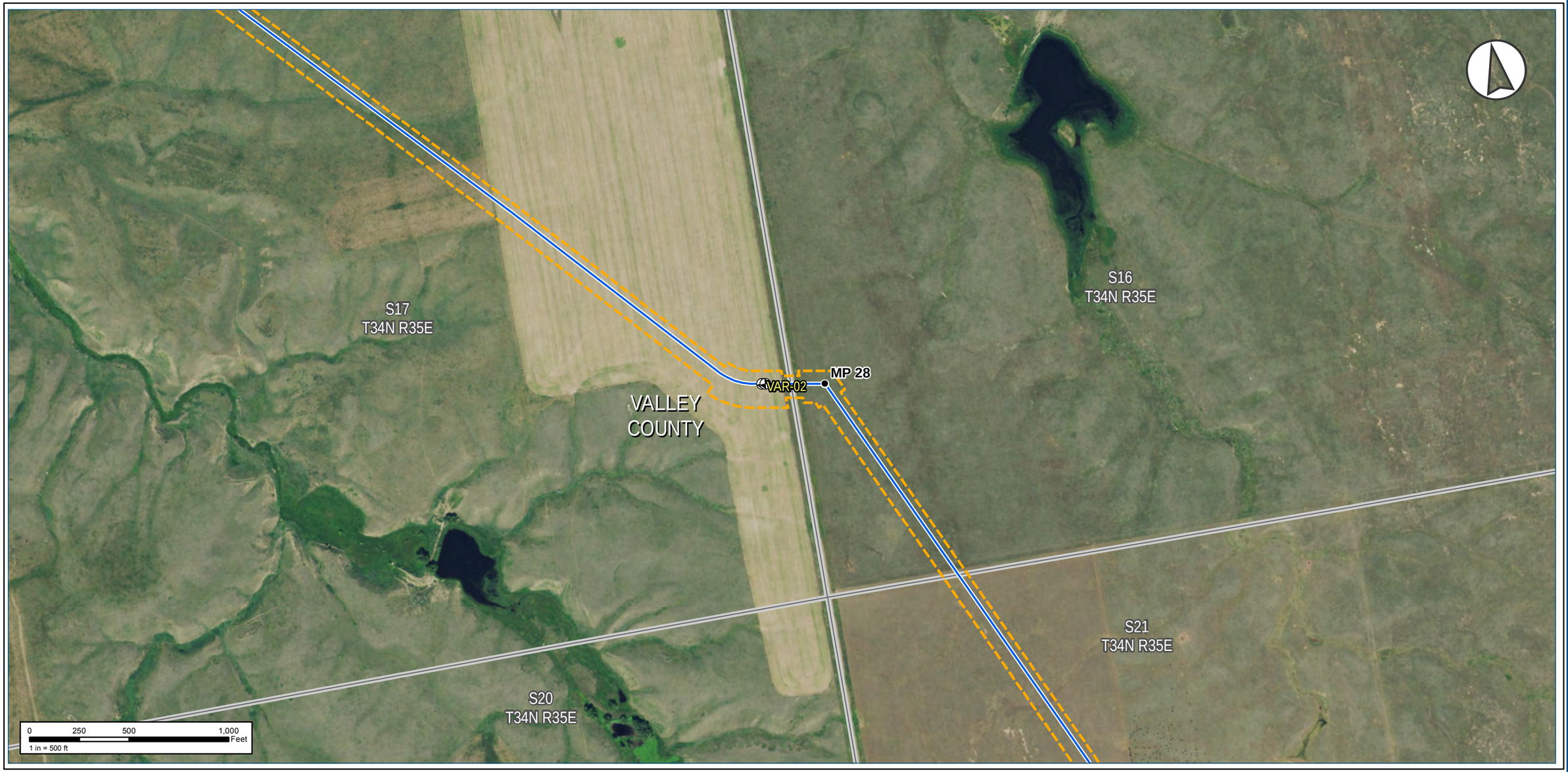

Notes:

The map legend can be found on the map book cover sheet at the front of Attachment B.

Imagery depicts field conditions for MT 2017, SD/NE 2018

Imagery source: http://www.fsa.usda.gov

Keystone XL Project

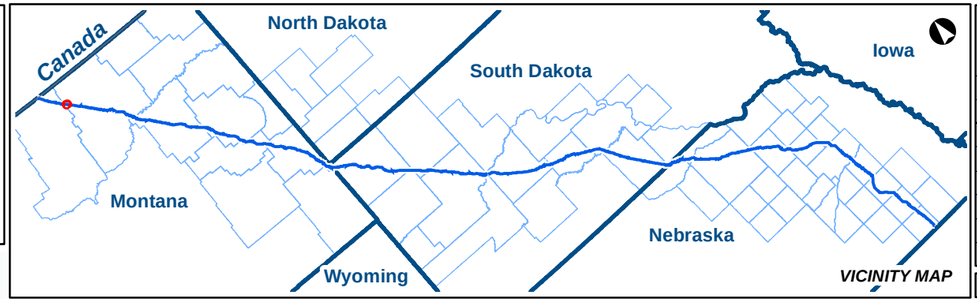

KEYSTONE XL PROJECT

MT Wetland/Waterbody Map Book
Access Roads

COUNTY:	VALLEY	**DRAWN BY:**	CW
STATE:	MT	**CHECKED BY:**	GS

REV. NO.:	REVISION	DATE
0	ISSUED FOR REVIEW	2020-05-15

DATE:	05-15-2020	**PROJECTION:**	NAD83 | UTM 13

PREPARED BY:

exp Energy Services Inc.

t: +1.713.439.3600 | f: +1.713.963.9085
1800 West Loop South, Suite 850
Houston, TX 77027
U.S.A.

www.exp.com

• BUILDINGS • EARTH & ENVIRONMENT • ENERGY •
• INDUSTRIAL • INFRASTRUCTURE • SUSTAINABILITY •

DWG:	0801-06-018	**SHEET:**	018

Notes:

The map legend can be found on the map book cover sheet at the front of Attachment B.

Basemap displays USGS Topographic

Imagery source: http://www.fsa.usda.gov

Keystone XL Project

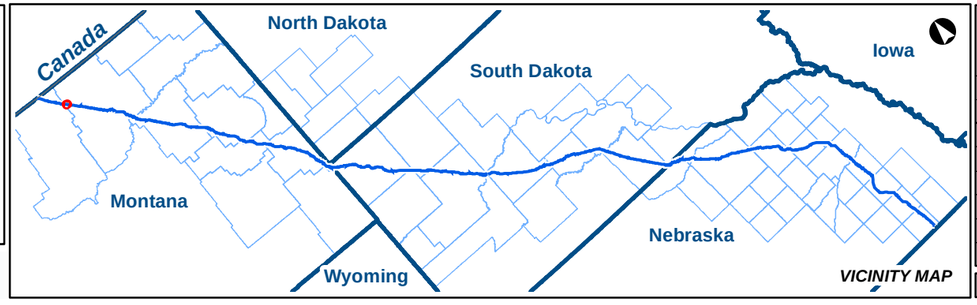

KEYSTONE XL PROJECT

MT Wetland/Waterbody Map Book
Access Roads

COUNTY:	VALLEY	***DRAWN BY:***	CW
STATE:	MT	***CHECKED BY:***	GS

REV. NO.:	***REVISION***	***DATE***
0	ISSUED FOR REVIEW	2020-05-15

DATE:	05-15-2020	***PROJECTION:***	NAD83 | UTM 13

PREPARED BY:

exp Energy Services Inc.

t: +1.713.439.3600 | f: +1.713.963.9085
1800 West Loop South, Suite 850
Houston, TX 77027
U.S.A.

www.exp.com

• BUILDINGS • EARTH & ENVIRONMENT • ENERGY •
• INDUSTRIAL • INFRASTRUCTURE • SUSTAINABILITY •

DWG:	0801-06-018	***SHEET:***	018

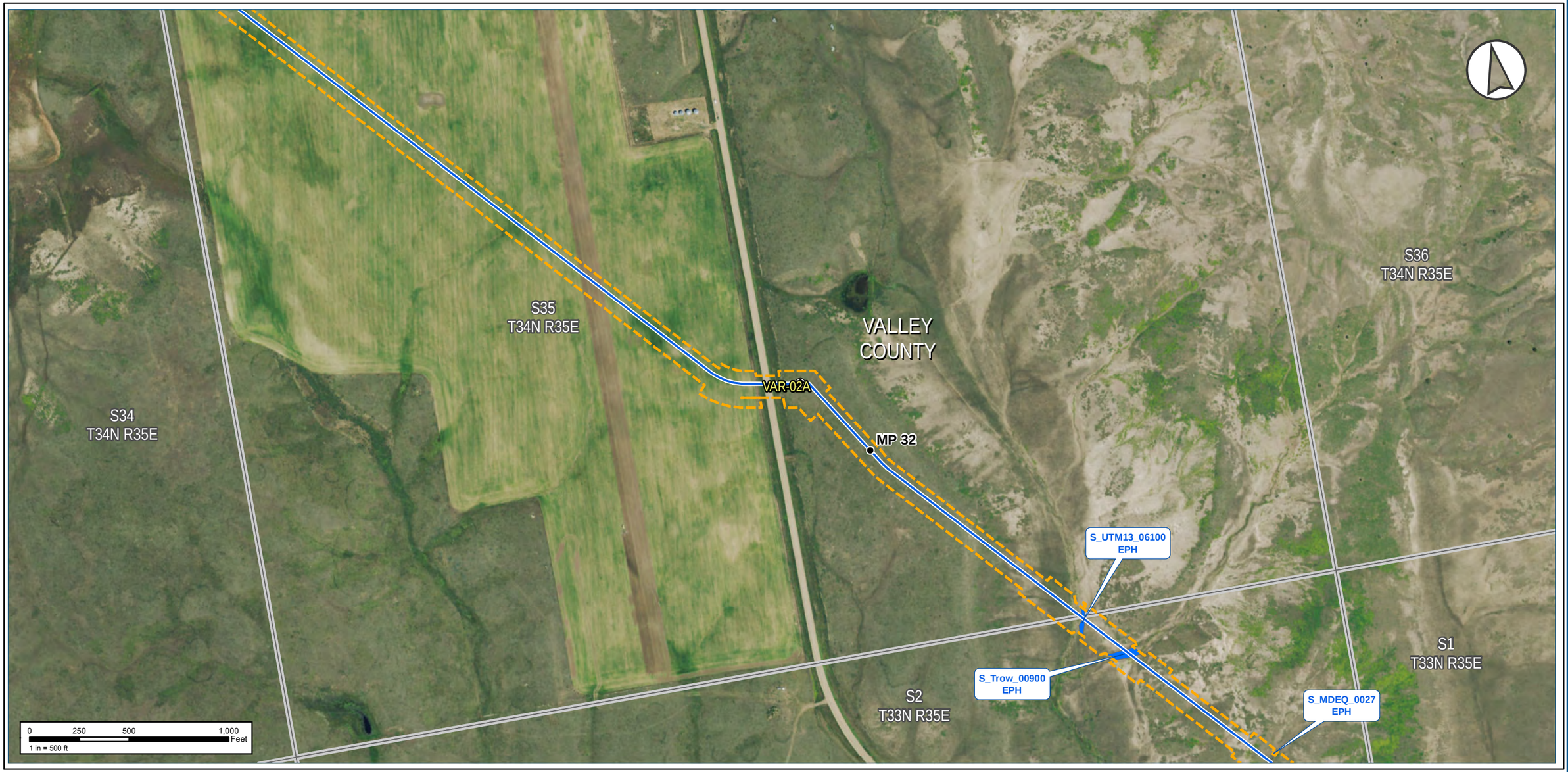

Notes:

The map legend can be found on the map book cover sheet at the front of Attachment B.

Imagery depicts field conditions for MT 2017, SD/NE 2018

Imagery source: http://www.fsa.usda.gov

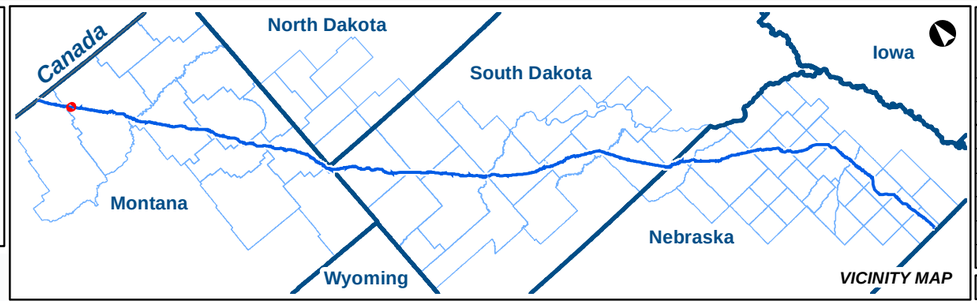

KEYSTONE XL PROJECT

MT Wetland/Waterbody Map Book

Access Roads

COUNTY:	VALLEY	***DRAWN BY:***	CW
STATE:	MT	***CHECKED BY:***	GS

REV. NO.:	***REVISION***	***DATE***
0	ISSUED FOR REVIEW	2020-05-15

DATE:	05-15-2020	***PROJECTION:***	NAD83 | UTM 13

PREPARED BY:

exp Energy Services Inc.

t: +1.713.439.3600 | f: +1.713.963.9085
1800 West Loop South, Suite 850
Houston, TX 77027
U.S.A.

www.exp.com

• BUILDINGS • EARTH & ENVIRONMENT • ENERGY •
• INDUSTRIAL • INFRASTRUCTURE • SUSTAINABILITY •

DWG:	0801-06-018	***SHEET:***	019

S34
T34N R35E

S35
T34N R35E

VALLEY
COUNTY

S36
T34N R35E

VAR-02A

MP 32

S_UTM13_06100
EPH

S_Trow_00900
EPH

S_MDEQ_0027
EPH

S1
T33N R35E

S2
T33N R35E

0 250 500 1,000 Feet
1 in = 500 ft

Notes:

The map legend can be found on the map book cover sheet at the front of Attachment B.

Basemap displays USGS Topographic

Imagery source: http://www.fsa.usda.gov

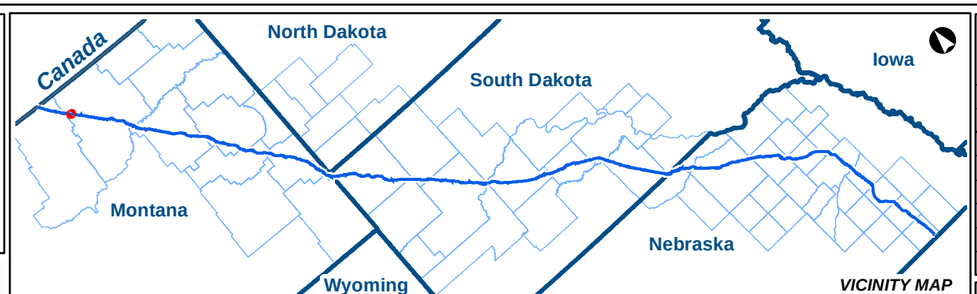

VICINITY MAP

KEYSTONE XL PROJECT

MT Wetland/Waterbody Map Book
Access Roads

COUNTY:	VALLEY	DRAWN BY:	CW
STATE:	MT	CHECKED BY:	GS

REV. NO.:	REVISION	DATE
0	ISSUED FOR REVIEW	2020-05-15

DATE: 05-15-2020 | PROJECTION: NAD83 | UTM 13

PREPARED BY:
exp Energy Services Inc.
t: +1.713.439.3600 | f: +1.713.963.9085
1800 West Loop South, Suite 850
Houston, TX 77027
U.S.A.
www.exp.com

• BUILDINGS • EARTH & ENVIRONMENT • ENERGY •
• INDUSTRIAL • INFRASTRUCTURE • SUSTAINABILITY •

DWG: 0801-06-018 | SHEET: 019

Keystone XL Project

Notes:

The map legend can be found on the map book cover sheet at the front of Attachment B.

Imagery depicts field conditions for MT 2017, SD/NE 2018

Imagery source: http://www.fsa.usda.gov

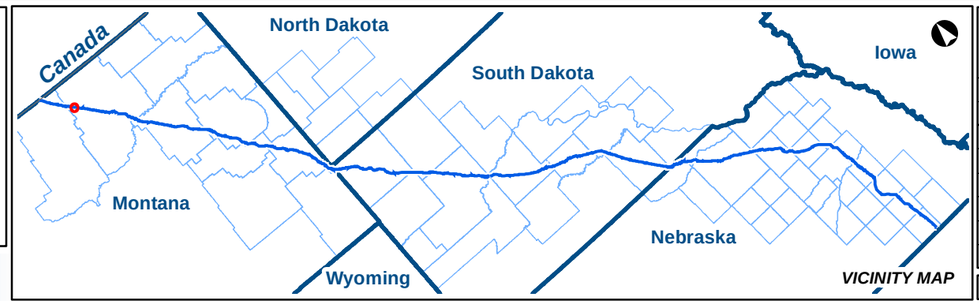

KEYSTONE XL PROJECT

MT Wetland/Waterbody Map Book
Access Roads

COUNTY:	VALLEY	**DRAWN BY:**	CW
STATE:	MT	**CHECKED BY:**	GS

REV. NO.:	REVISION	DATE
0	ISSUED FOR REVIEW	2020-05-15

DATE:	05-15-2020	**PROJECTION:**	NAD83 | UTM 13

PREPARED BY:

exp Energy Services Inc.

t: +1.713.439.3600 | f: +1.713.963.9085
1800 West Loop South, Suite 850
Houston, TX 77027
U.S.A.

www.exp.com

• BUILDINGS • EARTH & ENVIRONMENT • ENERGY •
• INDUSTRIAL • INFRASTRUCTURE • SUSTAINABILITY •

DWG:	0801-06-018	**SHEET:**	020

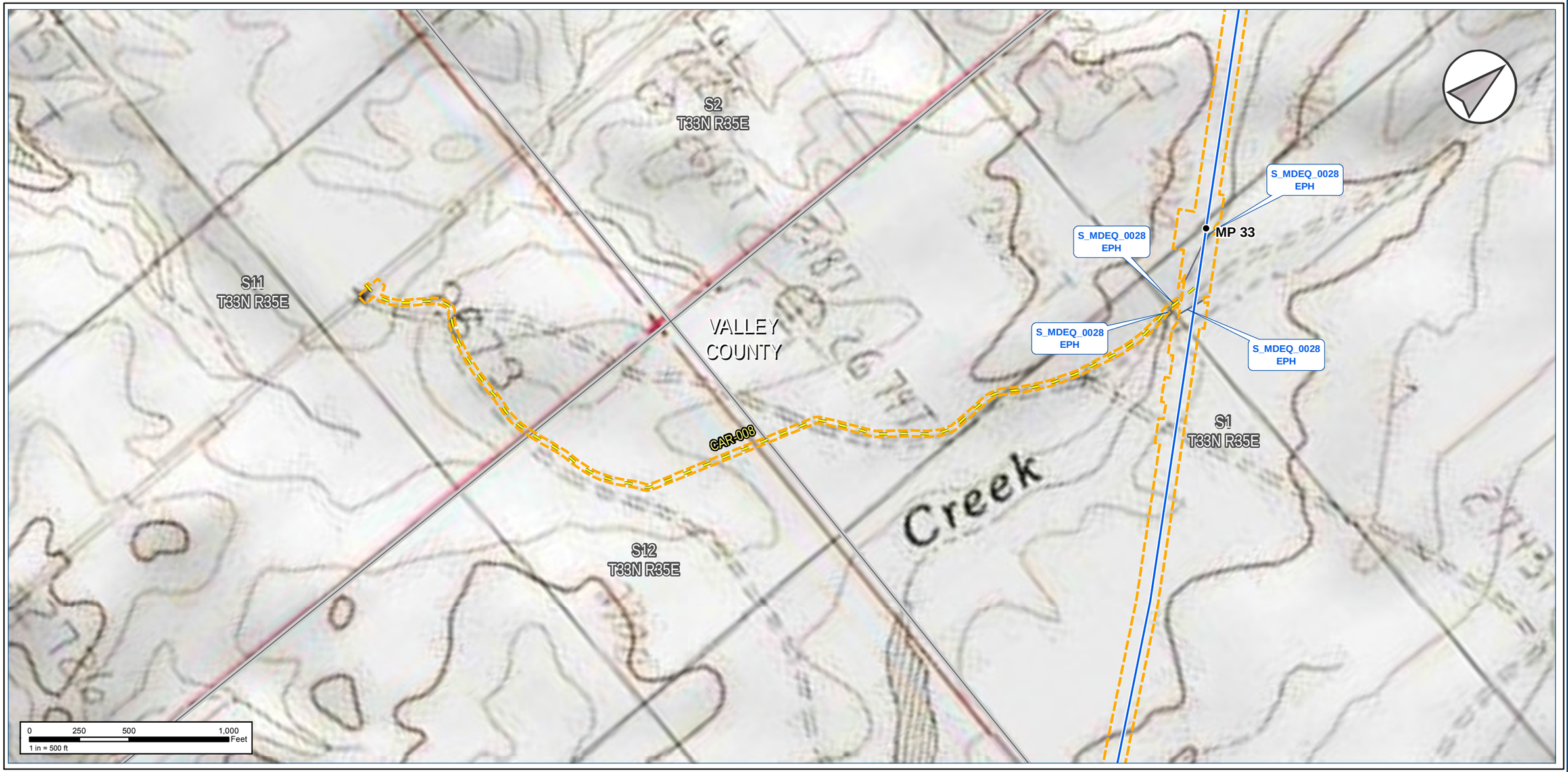

Notes:

The map legend can be found on the map book cover sheet at the front of Attachment B.

Basemap displays USGS Topographic

Imagery source: http://www.fsa.usda.gov

Keystone XL Project

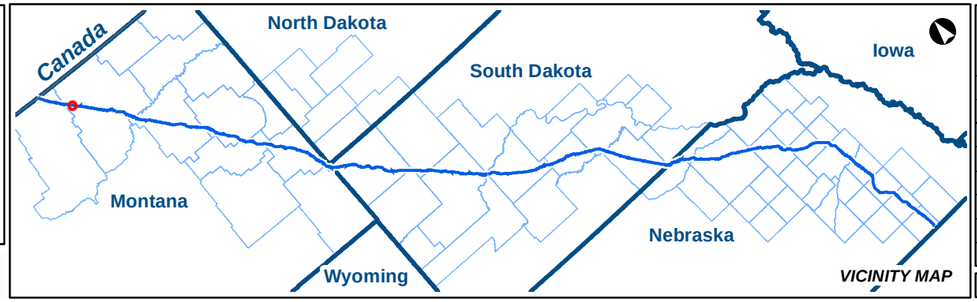

KEYSTONE XL PROJECT

MT Wetland/Waterbody Map Book
Access Roads

COUNTY:	VALLEY	***DRAWN BY:***	CW
STATE:	MT	***CHECKED BY:***	GS

REV. NO.:	***REVISION***	***DATE***
0	ISSUED FOR REVIEW	2020-05-15

DATE:	05-15-2020	***PROJECTION:***	NAD83 | UTM 13

PREPARED BY:

exp Energy Services Inc.

t: +1.713.439.3600 | f: +1.713.963.9085
1800 West Loop South, Suite 850
Houston, TX 77027
U.S.A.

www.exp.com

• BUILDINGS • EARTH & ENVIRONMENT • ENERGY •
• INDUSTRIAL • INFRASTRUCTURE • SUSTAINABILITY •

DWG:	0801-06-018	***SHEET:***	020

Notes:

The map legend can be found on the map book cover sheet at the front of Attachment B.

Imagery depicts field conditions for MT 2017, SD/NE 2018

Imagery source: http://www.fsa.usda.gov

Keystone XL Project

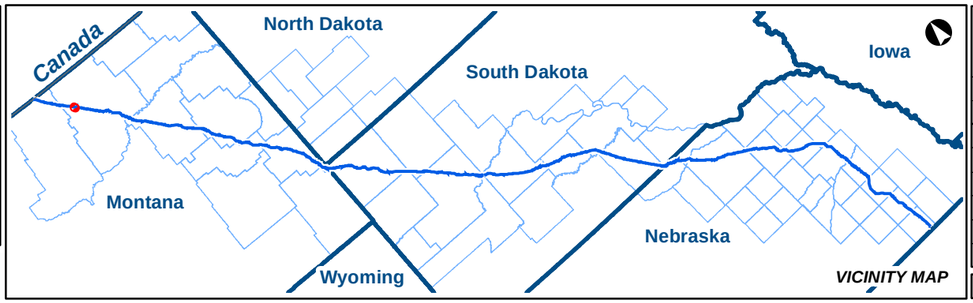

KEYSTONE XL PROJECT

MT Wetland/Waterbody Map Book
Access Roads

COUNTY:	VALLEY	***DRAWN BY:***	CW
STATE:	MT	***CHECKED BY:***	GS

REV. NO.:	***REVISION***	***DATE***
0	ISSUED FOR REVIEW	2020-05-15

DATE:	05-15-2020	***PROJECTION:***	NAD83 | UTM 13

PREPARED BY:

exp Energy Services Inc.

t: +1.713.439.3600 | f: +1.713.963.9085
1800 West Loop South, Suite 850
Houston, TX 77027
U.S.A.

www.exp.com

• BUILDINGS • EARTH & ENVIRONMENT • ENERGY •
• INDUSTRIAL • INFRASTRUCTURE • SUSTAINABILITY •

DWG:	0801-06-018	***SHEET:***	021

Notes:

The map legend can be found on the map book cover sheet at the front of Attachment B.

Basemap displays USGS Topographic

Imagery source: http://www.fsa.usda.gov

Keystone XL Project

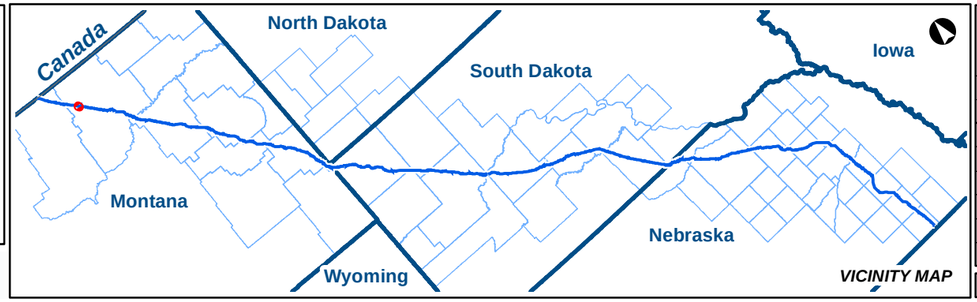

KEYSTONE XL PROJECT

MT Wetland/Waterbody Map Book
Access Roads

COUNTY:	VALLEY	***DRAWN BY:***	CW
STATE:	MT	***CHECKED BY:***	GS

REV. NO.:	***REVISION***	***DATE***
0	ISSUED FOR REVIEW	2020-05-15

DATE:	05-15-2020	***PROJECTION:***	NAD83 | UTM 13

PREPARED BY:

exp Energy Services Inc.

t: +1.713.439.3600 | f: +1.713.963.9085
1800 West Loop South, Suite 850
Houston, TX 77027
U.S.A.

www.exp.com

• BUILDINGS • EARTH & ENVIRONMENT • ENERGY •
• INDUSTRIAL • INFRASTRUCTURE • SUSTAINABILITY •

DWG:	0801-06-018	***SHEET:***	021

Notes:

The map legend can be found on the map book cover sheet at the front of Attachment B.

Imagery depicts field conditions for MT 2017, SD/NE 2018

Imagery source: http://www.fsa.usda.gov

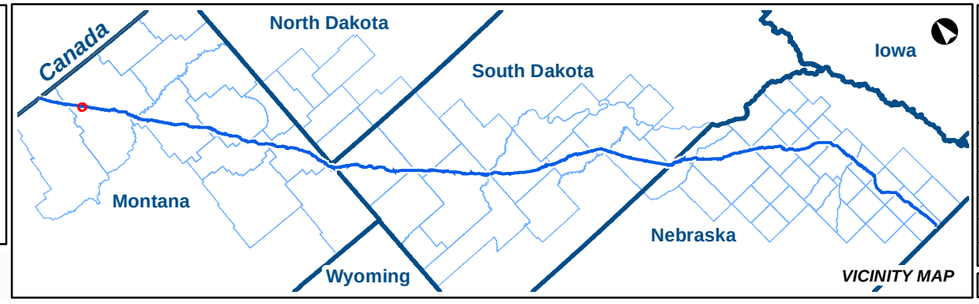

KEYSTONE XL PROJECT

MT Wetland/Waterbody Map Book
Access Roads

COUNTY:	VALLEY	**DRAWN BY:**	CW
STATE:	MT	**CHECKED BY:**	GS

REV. NO.:	REVISION	DATE
0	ISSUED FOR REVIEW	2020-05-15

DATE:	05-15-2020	**PROJECTION:**	NAD83 | UTM 13

PREPARED BY:

exp Energy Services Inc.

t: +1.713.439.3600 | f: +1.713.963.9085
1800 West Loop South, Suite 850
Houston, TX 77027
U.S.A.

www.exp.com

• BUILDINGS • EARTH & ENVIRONMENT • ENERGY •
• INDUSTRIAL • INFRASTRUCTURE • SUSTAINABILITY •

DWG:	0801-06-018	**SHEET:**	022

Notes:

The map legend can be found on the map book cover sheet at the front of Attachment B.

Basemap displays USGS Topographic

Imagery source: http://www.fsa.usda.gov

Keystone XL Project

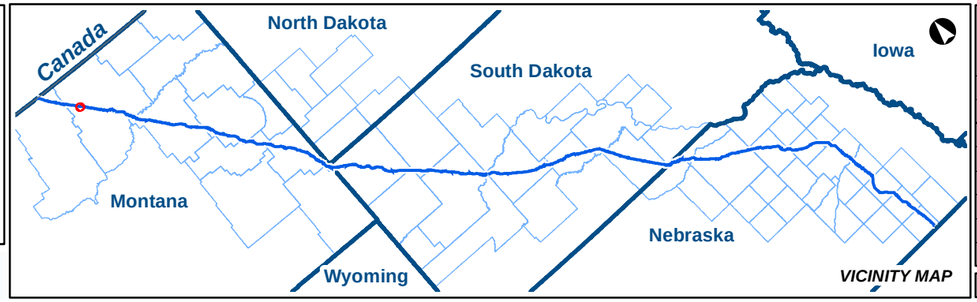

KEYSTONE XL PROJECT

MT Wetland/Waterbody Map Book
Access Roads

COUNTY:	VALLEY	***DRAWN BY:***	CW
STATE:	MT	***CHECKED BY:***	GS

REV. NO.:	***REVISION***	***DATE***
0	ISSUED FOR REVIEW	2020-05-15

DATE:	05-15-2020	***PROJECTION:***	NAD83 | UTM 13

PREPARED BY:

exp Energy Services Inc.

t: +1.713.439.3600 | f: +1.713.963.9085
1800 West Loop South, Suite 850
Houston, TX 77027
U.S.A.

www.exp.com

• BUILDINGS • EARTH & ENVIRONMENT • ENERGY •
• INDUSTRIAL • INFRASTRUCTURE • SUSTAINABILITY •

DWG:	0801-06-018	***SHEET:***	022

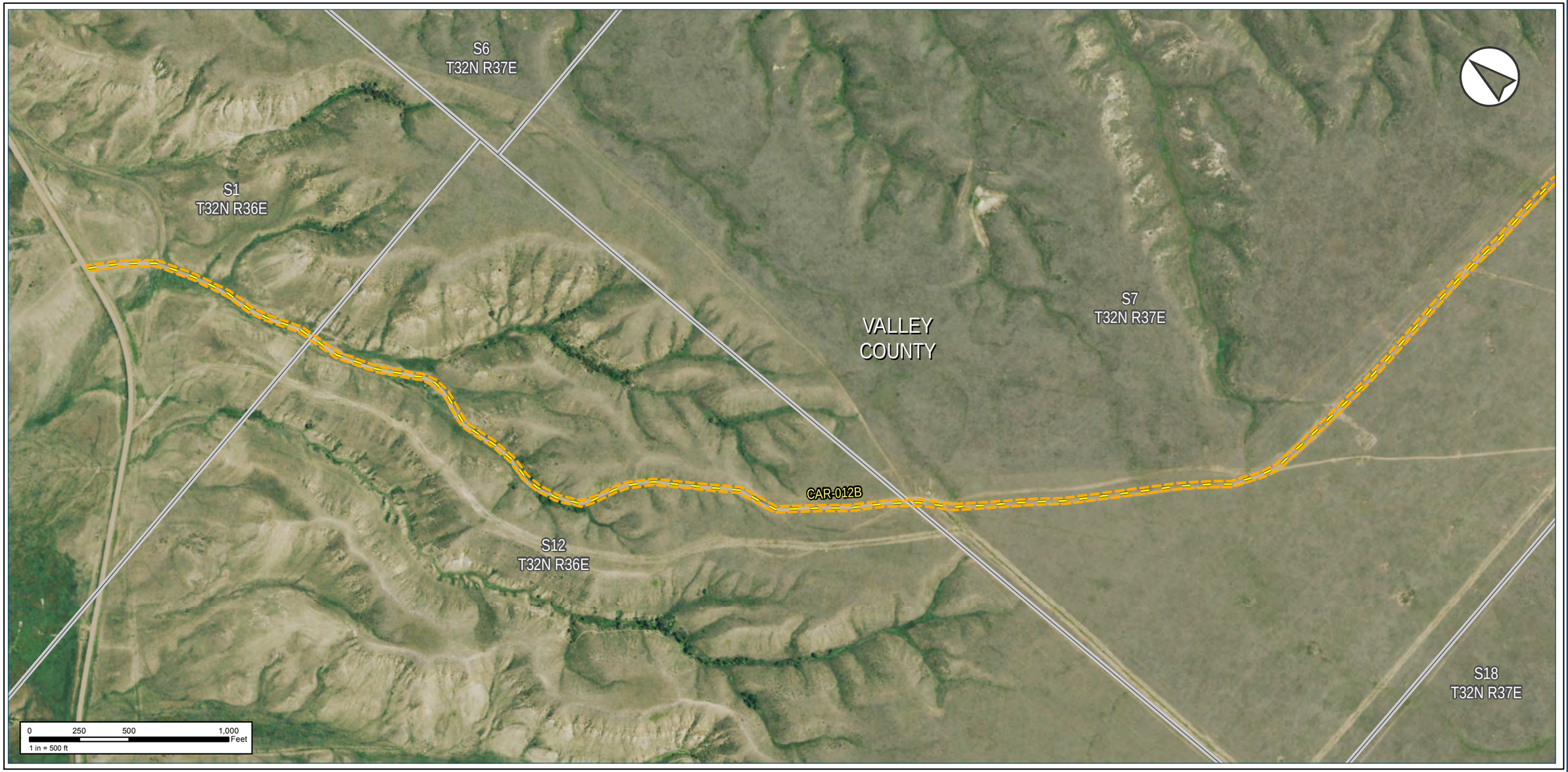

Notes:

The map legend can be found on the map book cover sheet at the front of Attachment B.

Imagery depicts field conditions for MT 2017, SD/NE 2018

Imagery source: http://www.fsa.usda.gov

Keystone XL Project

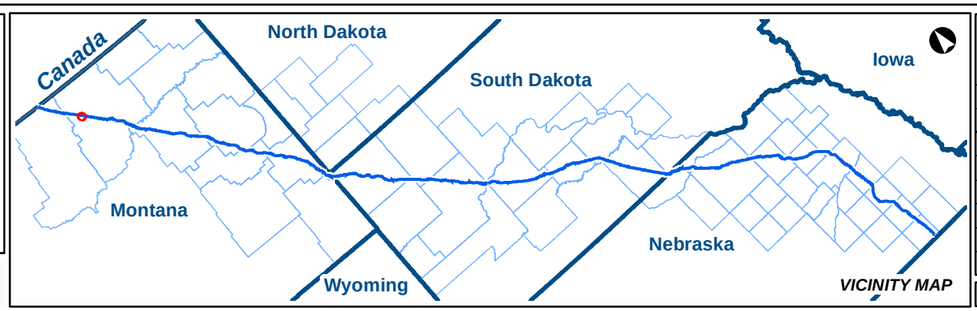

KEYSTONE XL PROJECT

MT Wetland/Waterbody Map Book
Access Roads

COUNTY:	VALLEY	***DRAWN BY:***	CW
STATE:	MT	***CHECKED BY:***	GS

REV. NO.:	***REVISION***	***DATE***
0	ISSUED FOR REVIEW	2020-05-15

DATE:	05-15-2020	***PROJECTION:***	NAD83 | UTM 13

PREPARED BY:

exp Energy Services Inc.

t: +1.713.439.3600 | f: +1.713.963.9085
1800 West Loop South, Suite 850
Houston, TX 77027
U.S.A.

www.exp.com

• BUILDINGS • EARTH & ENVIRONMENT • ENERGY •
• INDUSTRIAL • INFRASTRUCTURE • SUSTAINABILITY •

DWG:	0801-06-018	***SHEET:***	023

S6
T32N R37E

S1
T32N R36E

VALLEY
COUNTY

S7
T32N R37E

CAR-012B

S12
T32N R36E

S18
T32N R37E

0 250 500 1,000 Feet
1 in = 500 ft

Notes:

The map legend can be found on the map book cover sheet at the front of Attachment B.

Basemap displays USGS Topographic

Imagery source: http://www.fsa.usda.gov

Keystone XL Project

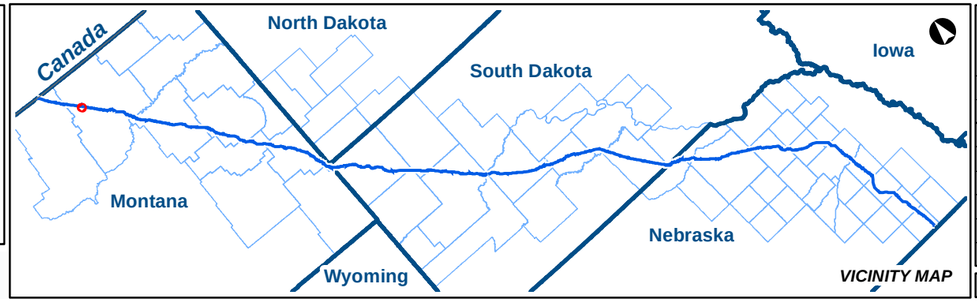

KEYSTONE XL PROJECT

MT Wetland/Waterbody Map Book
Access Roads

COUNTY:	VALLEY	DRAWN BY:	CW
STATE:	MT	CHECKED BY:	GS

REV. NO.:	REVISION	DATE
0	ISSUED FOR REVIEW	2020-05-15

DATE:	05-15-2020	PROJECTION:	NAD83 | UTM 13

PREPARED BY:

exp Energy Services Inc.

t: +1.713.439.3600 | f: +1.713.963.9085
1800 West Loop South, Suite 850
Houston, TX 77027
U.S.A.

www.exp.com

• BUILDINGS • EARTH & ENVIRONMENT • ENERGY •
• INDUSTRIAL • INFRASTRUCTURE • SUSTAINABILITY •

DWG:	0801-06-018	SHEET:	023

S8
T32N R37E

S9
T32N R37E

S10
T32N R37E

VALLEY
COUNTY

CAR-012B

MP 44

S126VA001-1
INT

S17
T32N R37E

S16
T32N R37E

S15
T32N R37E

0 250 500 1,000 Feet
1 in = 500 ft

Notes:

The map legend can be found on the map book cover sheet at the front of Attachment B.

Imagery depicts field conditions for MT 2017, SD/NE 2018

Imagery source: http://www.fsa.usda.gov

Keystone XL Project

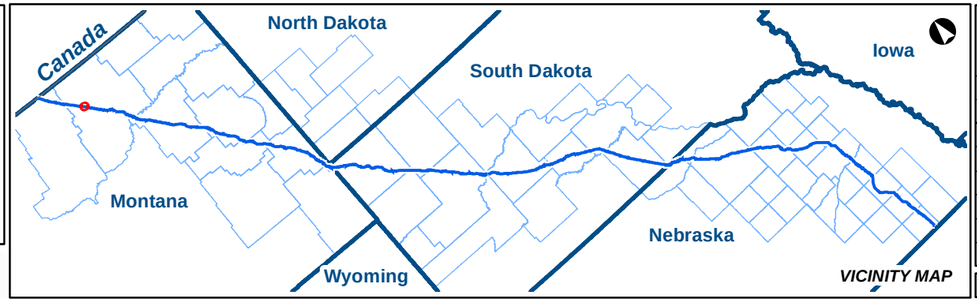

VICINITY MAP

KEYSTONE XL PROJECT
MT Wetland/Waterbody Map Book
Access Roads

COUNTY:	VALLEY	DRAWN BY:	CW
STATE:	MT	CHECKED BY:	GS

REV. NO.:	REVISION	DATE
0	ISSUED FOR REVIEW	2020-05-15

DATE:	05-15-2020	PROJECTION:	NAD83 | UTM 13

PREPARED BY:
exp Energy Services Inc.
t: +1.713.439.3600 | f: +1.713.963.9085
1800 West Loop South, Suite 850
Houston, TX 77027
U.S.A.
www.exp.com

• BUILDINGS • EARTH & ENVIRONMENT • ENERGY •
• INDUSTRIAL • INFRASTRUCTURE • SUSTAINABILITY •

DWG:	0801-06-018	SHEET:	024

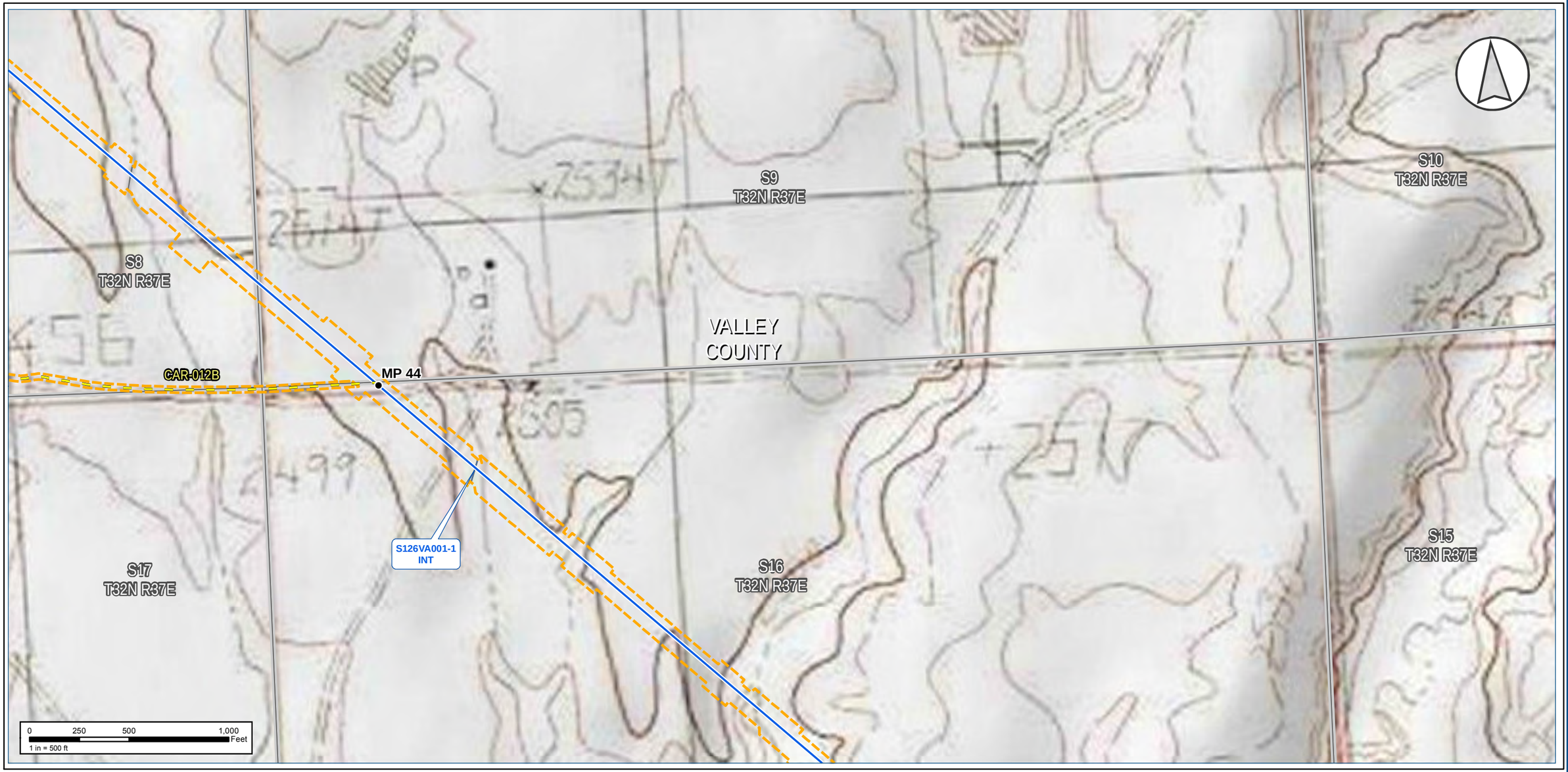

Notes:

The map legend can be found on the map book cover sheet at the front of Attachment B.

Basemap displays USGS Topographic

Imagery source: http://www.fsa.usda.gov

Keystone XL Project

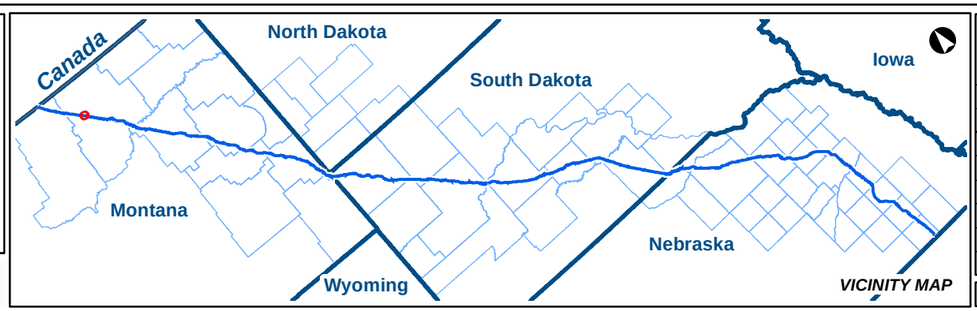

KEYSTONE XL PROJECT

MT Wetland/Waterbody Map Book
Access Roads

COUNTY:	VALLEY	***DRAWN BY:***	CW
STATE:	MT	***CHECKED BY:***	GS

REV. NO.:	***REVISION***	***DATE***
0	ISSUED FOR REVIEW	2020-05-15

DATE:	05-15-2020	***PROJECTION:***	NAD83 | UTM 13

PREPARED BY:

exp Energy Services Inc.

t: +1.713.439.3600 | f: +1.713.963.9085
1800 West Loop South, Suite 850
Houston, TX 77027
U.S.A.

www.exp.com

• BUILDINGS • EARTH & ENVIRONMENT • ENERGY •
• INDUSTRIAL • INFRASTRUCTURE • SUSTAINABILITY •

DWG:	0801-06-018	***SHEET:***	024

NAIP Imagery

TC Energy

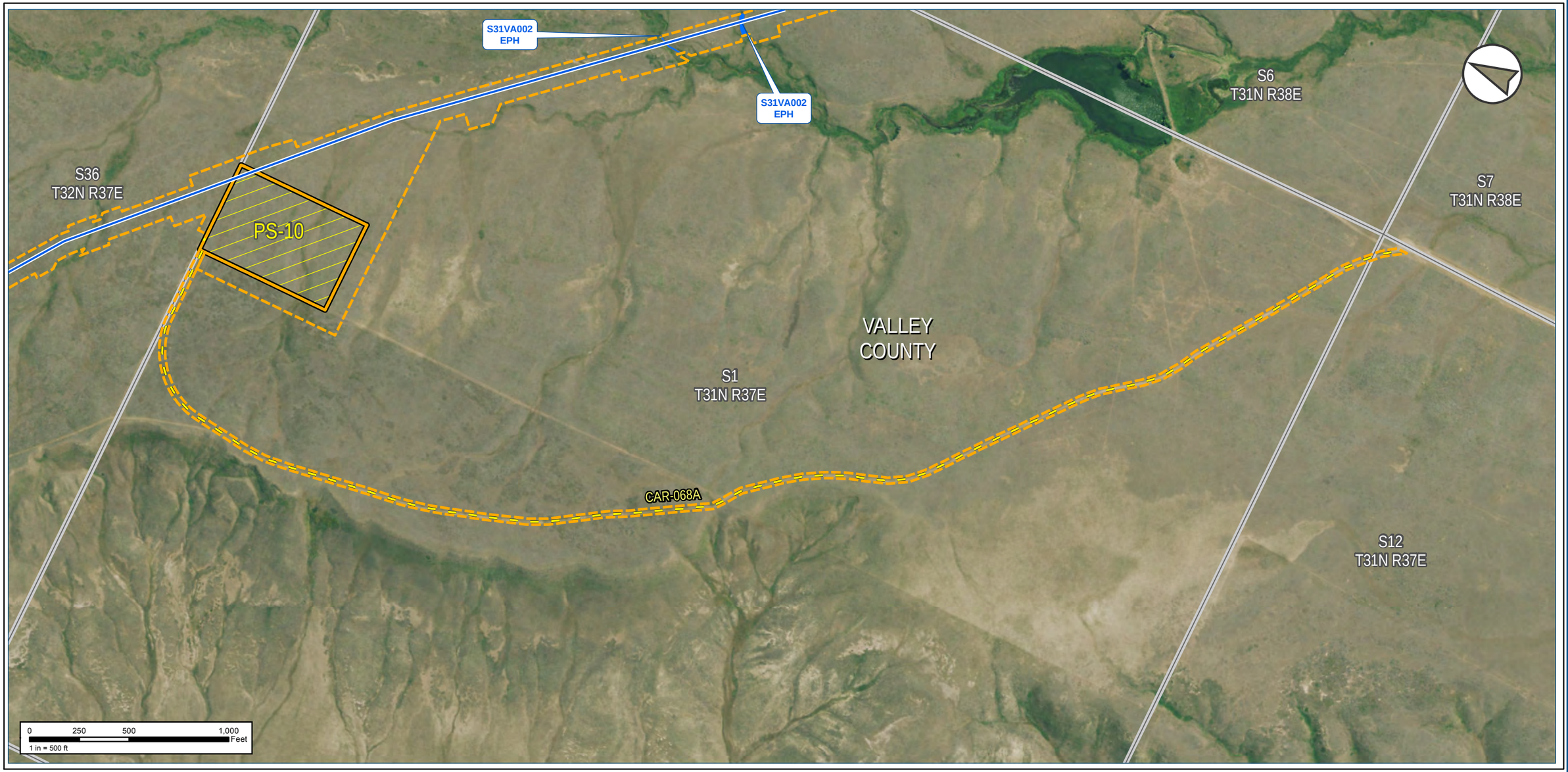

Notes:

The map legend can be found on the map book cover sheet at the front of Attachment B.

Imagery depicts field conditions for MT 2017, SD/NE 2018

Imagery source: http://www.fsa.usda.gov

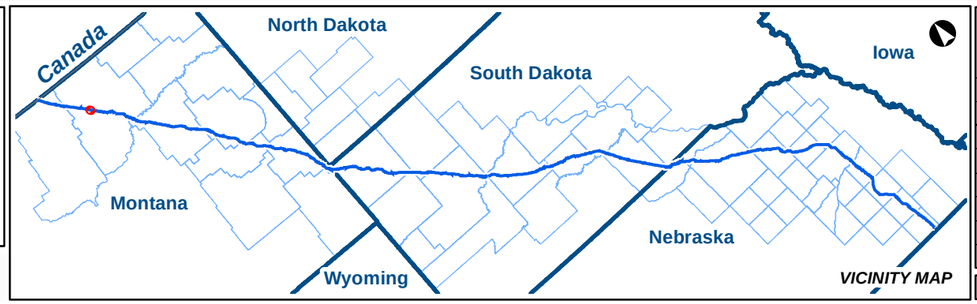

KEYSTONE XL PROJECT

MT Wetland/Waterbody Map Book
Access Roads

COUNTY:	VALLEY	**DRAWN BY:**	CW
STATE:	MT	**CHECKED BY:**	GS

REV. NO.:	REVISION	DATE
0	ISSUED FOR REVIEW	2020-05-15

DATE:	05-15-2020	**PROJECTION:**	NAD83 | UTM 13

PREPARED BY:

exp Energy Services Inc.

t: +1.713.439.3600 | f: +1.713.963.9085
1800 West Loop South, Suite 850
Houston, TX 77027
U.S.A.

www.exp.com

• BUILDINGS • EARTH & ENVIRONMENT • ENERGY •
• INDUSTRIAL • INFRASTRUCTURE • SUSTAINABILITY •

DWG:	0801-06-018	**SHEET:**	026

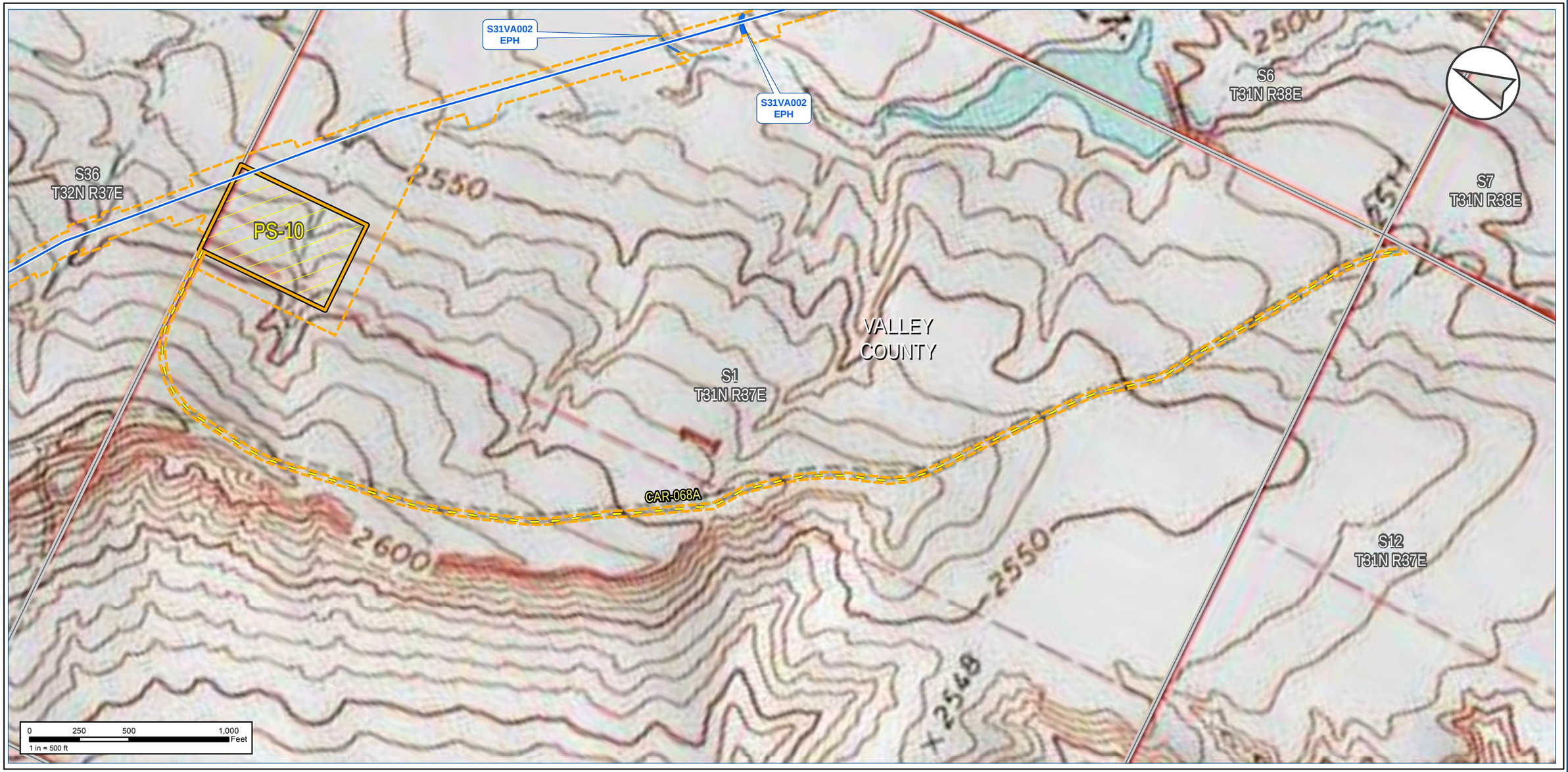

Notes:

The map legend can be found on the map book cover sheet at the front of Attachment B.

Basemap displays USGS Topographic

Imagery source: http://www.fsa.usda.gov

Keystone XL Project

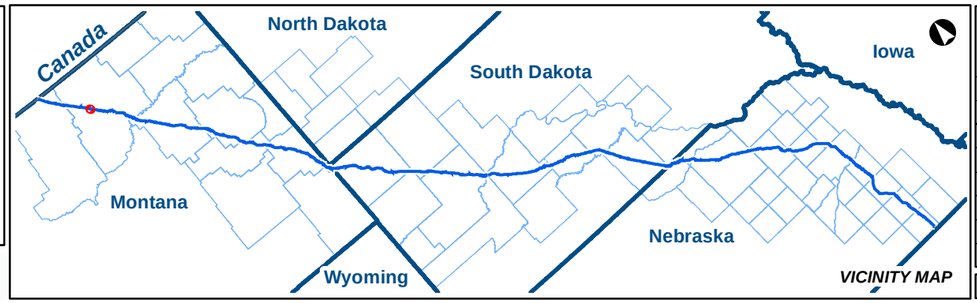

VICINITY MAP

KEYSTONE XL PROJECT

MT Wetland/Waterbody Map Book
Access Roads

COUNTY:	VALLEY	***DRAWN BY:***	CW
STATE:	MT	***CHECKED BY:***	GS

REV. NO.:	***REVISION***	***DATE***
0	ISSUED FOR REVIEW	2020-05-15

DATE:	05-15-2020	***PROJECTION:***	NAD83 | UTM 13

PREPARED BY:

exp Energy Services Inc.

t: +1.713.439.3600 | f: +1.713.963.9085
1800 West Loop South, Suite 850
Houston, TX 77027
U.S.A.

www.exp.com

• BUILDINGS • EARTH & ENVIRONMENT • ENERGY •
• INDUSTRIAL • INFRASTRUCTURE • SUSTAINABILITY •

DWG:	0801-06-018	***SHEET:***	026

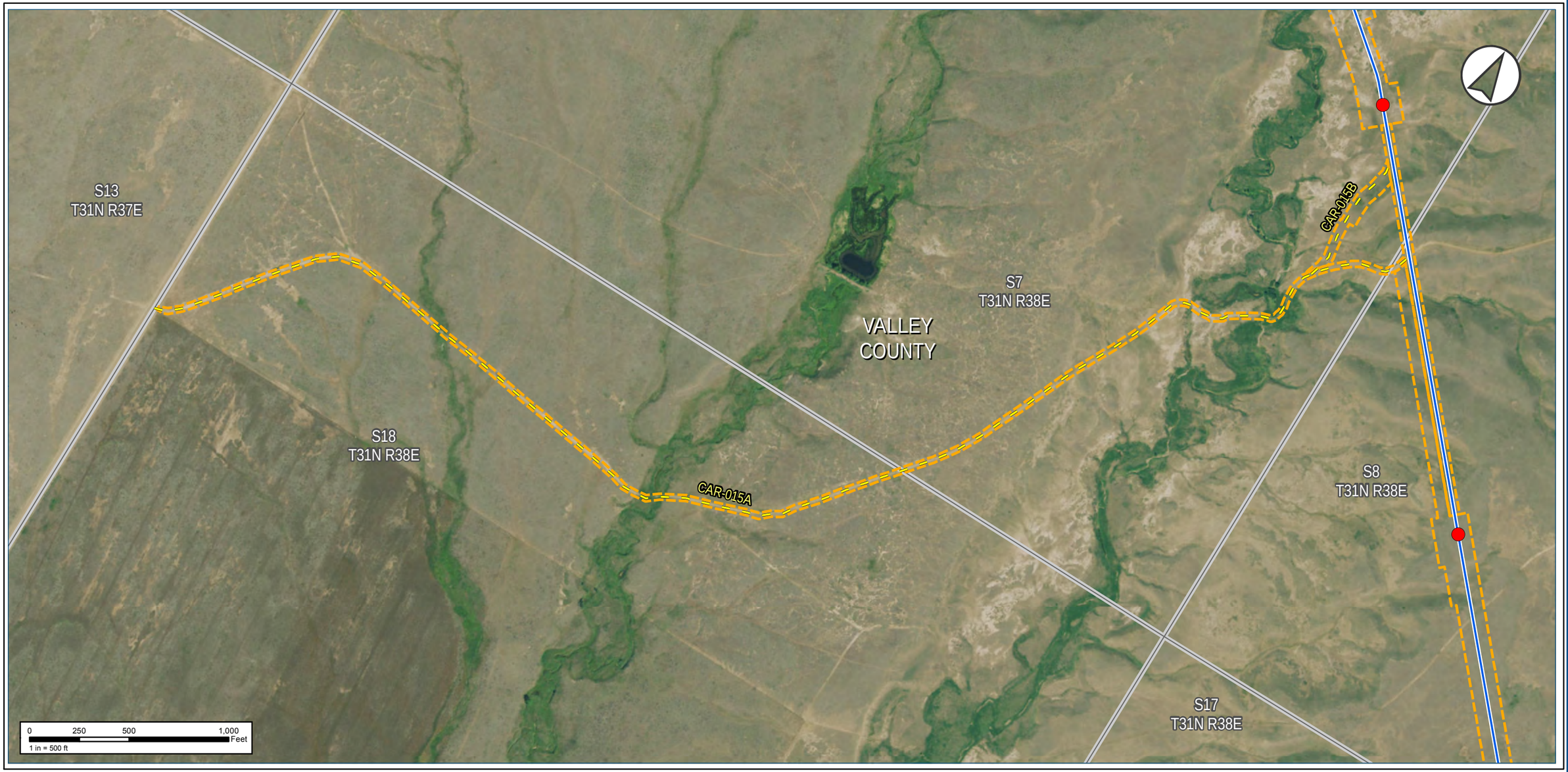

Notes:

The map legend can be found on the map book cover sheet at the front of Attachment B.

Imagery depicts field conditions for MT 2017, SD/NE 2018

Imagery source: http://www.fsa.usda.gov

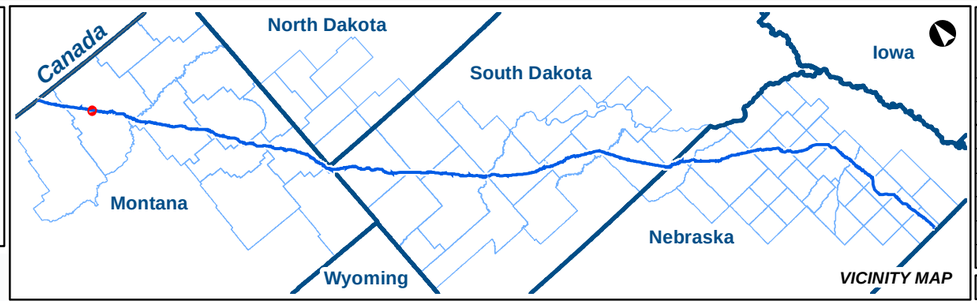

KEYSTONE XL PROJECT

MT Wetland/Waterbody Map Book

Access Roads

COUNTY:	VALLEY	***DRAWN BY:***	CW
STATE:	MT	***CHECKED BY:***	GS

REV. NO.:	***REVISION***	***DATE***
0	ISSUED FOR REVIEW	2020-05-15

DATE:	05-15-2020	***PROJECTION:***	NAD83 | UTM 13

PREPARED BY:

exp Energy Services Inc.

t: +1.713.439.3600 | f: +1.713.963.9085
1800 West Loop South, Suite 850
Houston, TX 77027
U.S.A.

www.exp.com

• BUILDINGS • EARTH & ENVIRONMENT • ENERGY •
• INDUSTRIAL • INFRASTRUCTURE • SUSTAINABILITY •

DWG:	0801-06-018	***SHEET:***	027

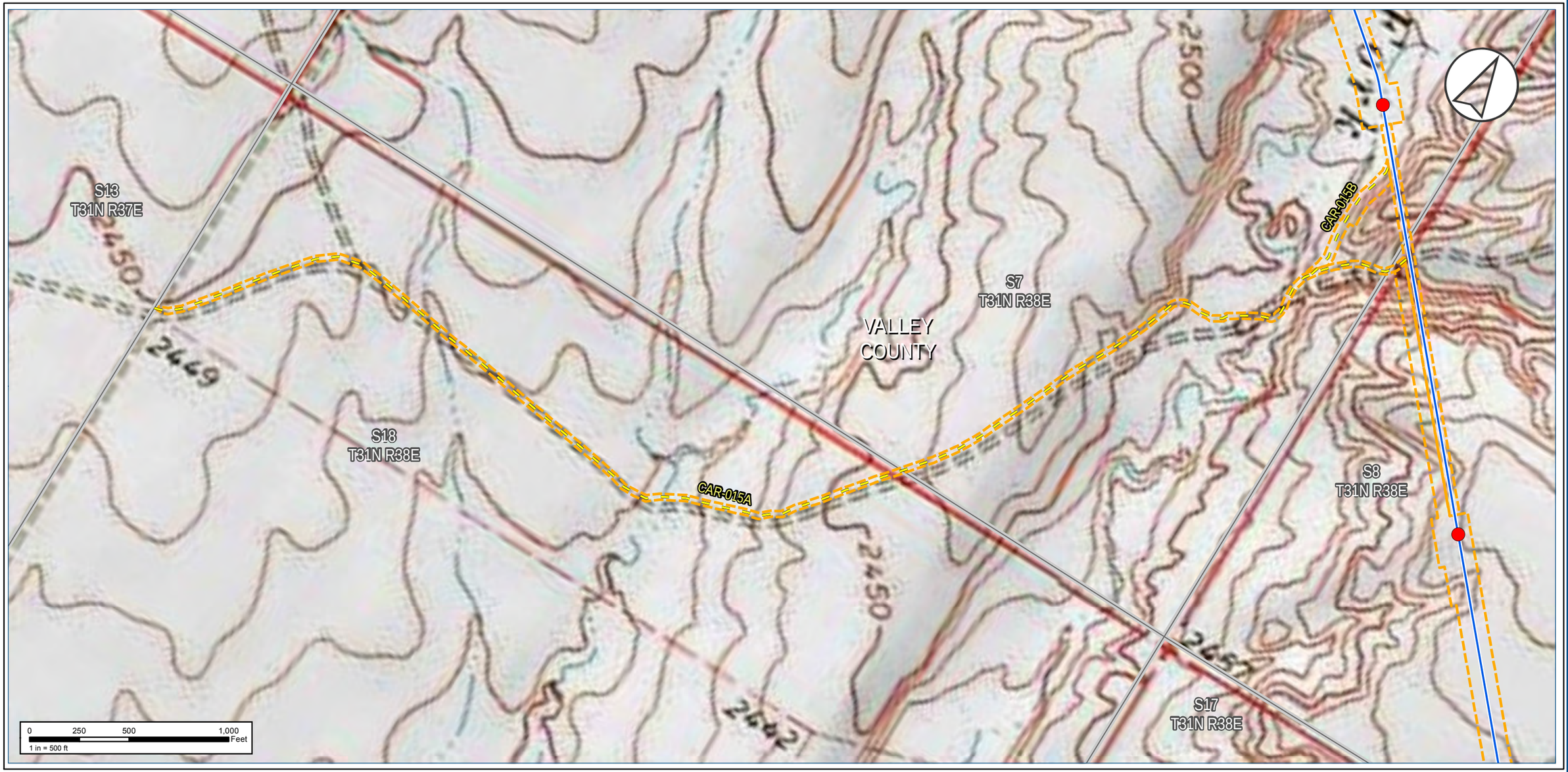

Notes:

The map legend can be found on the map book cover sheet at the front of Attachment B.

Basemap displays USGS Topographic

Imagery source: http://www.fsa.usda.gov

Keystone XL Project

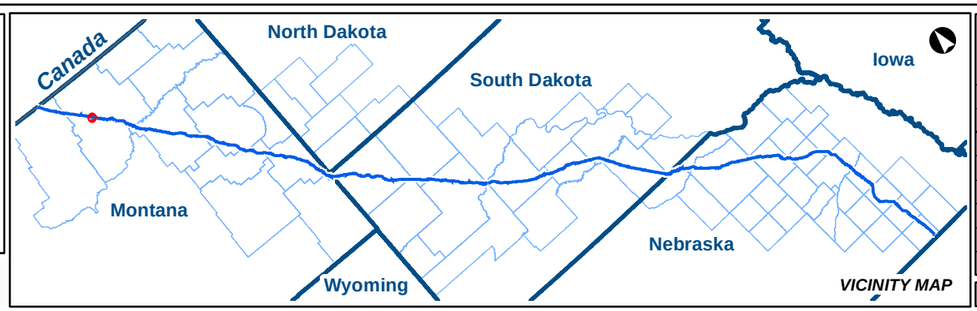

KEYSTONE XL PROJECT

MT Wetland/Waterbody Map Book
Access Roads

COUNTY:	VALLEY	***DRAWN BY:***	CW
STATE:	MT	***CHECKED BY:***	GS

REV. NO.:	***REVISION***	***DATE***
0	ISSUED FOR REVIEW	2020-05-15

DATE:	05-15-2020	***PROJECTION:***	NAD83 | UTM 13

PREPARED BY:

exp Energy Services Inc.

t: +1.713.439.3600 | f: +1.713.963.9085
1800 West Loop South, Suite 850
Houston, TX 77027
U.S.A.

www.exp.com

• BUILDINGS • EARTH & ENVIRONMENT • ENERGY •
• INDUSTRIAL • INFRASTRUCTURE • SUSTAINABILITY •

DWG:	0801-06-018	***SHEET:***	027

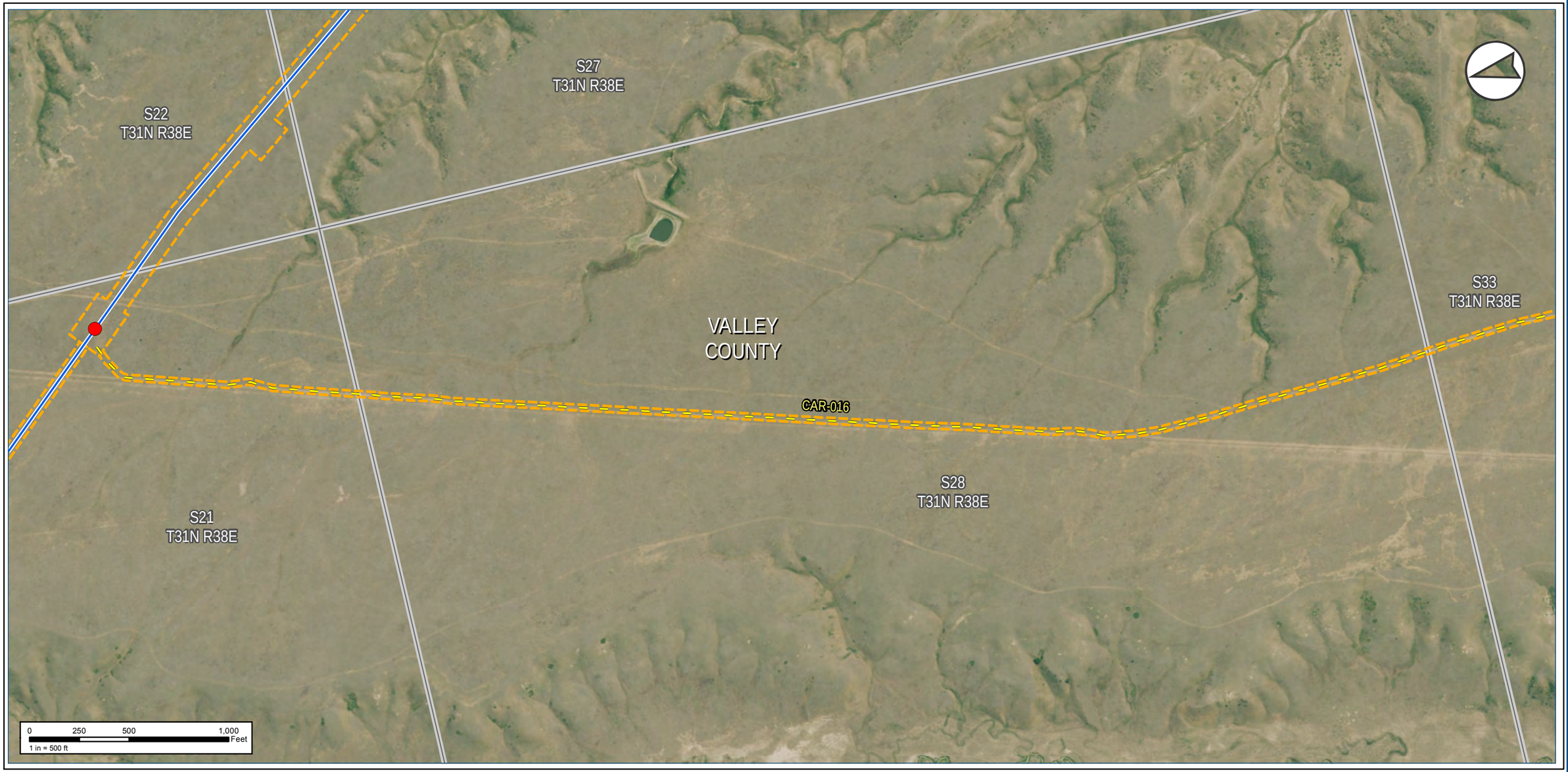

Notes:

The map legend can be found on the map book cover sheet at the front of Attachment B.

Imagery depicts field conditions for MT 2017, SD/NE 2018

Imagery source: http://www.fsa.usda.gov

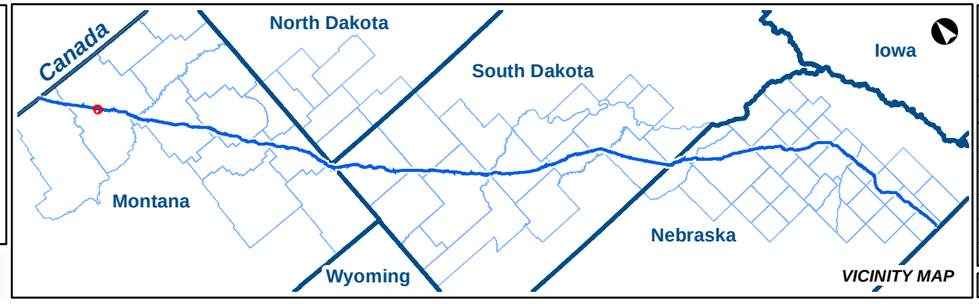

KEYSTONE XL PROJECT

MT Wetland/Waterbody Map Book
Access Roads

COUNTY:	VALLEY	**DRAWN BY:**	CW
STATE:	MT	**CHECKED BY:**	GS

REV. NO.:	REVISION	DATE
0	ISSUED FOR REVIEW	2020-05-15

DATE:	05-15-2020	**PROJECTION:**	NAD83 | UTM 13

PREPARED BY:

exp Energy Services Inc.

t: +1.713.439.3600 | f: +1.713.963.9085
1800 West Loop South, Suite 850
Houston, TX 77027
U.S.A.

www.exp.com

• BUILDINGS • EARTH & ENVIRONMENT • ENERGY •
• INDUSTRIAL • INFRASTRUCTURE • SUSTAINABILITY •

DWG:	0801-06-018	**SHEET:**	028

Keystone XL Project

Notes:

The map legend can be found on the map book cover sheet at the front of Attachment B.

Basemap displays USGS Topographic

Imagery source: http://www.fsa.usda.gov

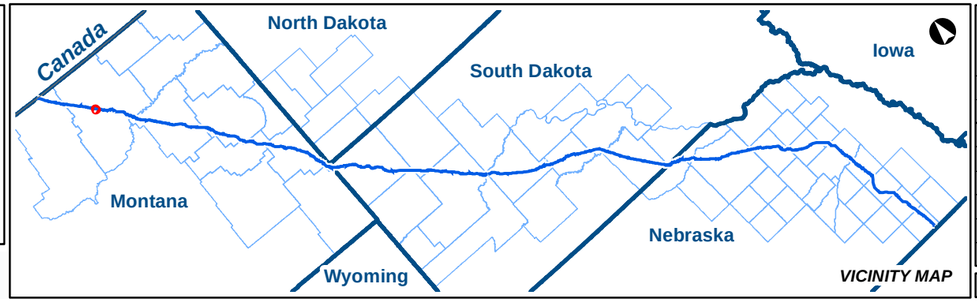

KEYSTONE XL PROJECT

MT Wetland/Waterbody Map Book
Access Roads

COUNTY:	VALLEY	***DRAWN BY:***	CW
STATE:	MT	***CHECKED BY:***	GS

REV. NO.:	***REVISION***	***DATE***
0	ISSUED FOR REVIEW	2020-05-15

DATE:	05-15-2020	***PROJECTION:***	NAD83 | UTM 13

PREPARED BY:

exp Energy Services Inc.

t: +1.713.439.3600 | f: +1.713.963.9085
1800 West Loop South, Suite 850
Houston, TX 77027
U.S.A.

www.exp.com

• BUILDINGS • EARTH & ENVIRONMENT • ENERGY •
• INDUSTRIAL • INFRASTRUCTURE • SUSTAINABILITY •

DWG:	0801-06-018	***SHEET:***	028

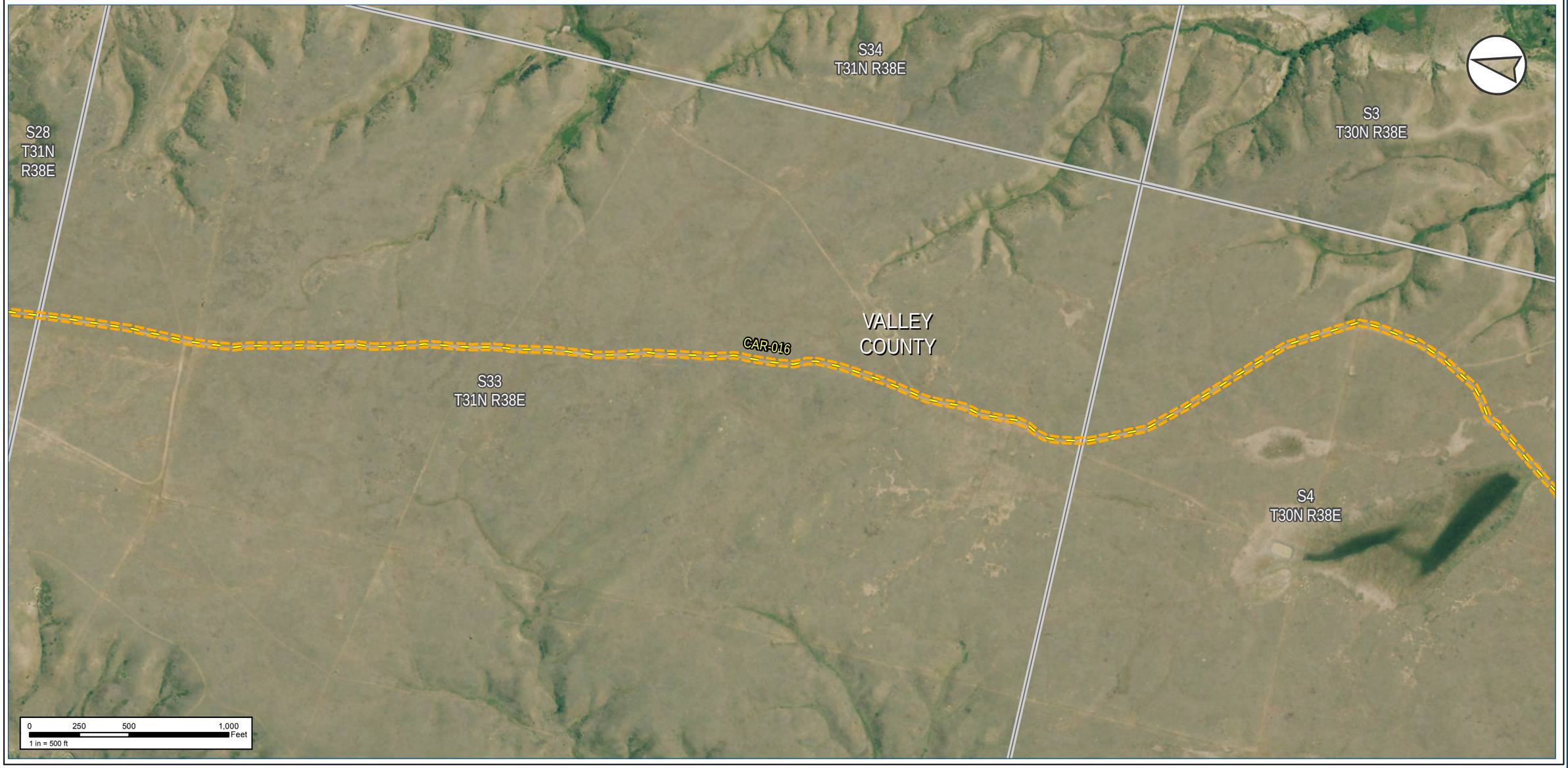

Notes:

The map legend can be found on the map book cover sheet at the front of Attachment B.

Imagery depicts field conditions for MT 2017, SD/NE 2018

Imagery source: http://www.fsa.usda.gov

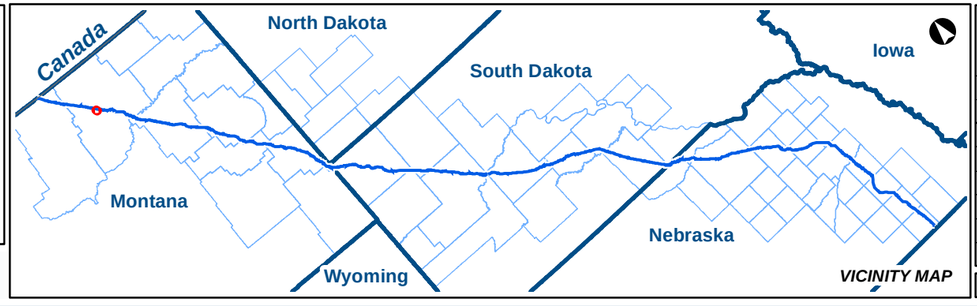

KEYSTONE XL PROJECT

MT Wetland/Waterbody Map Book
Access Roads

COUNTY:	VALLEY	**DRAWN BY:**	CW
STATE:	MT	**CHECKED BY:**	GS

REV. NO.:	REVISION	DATE
0	ISSUED FOR REVIEW	2020-05-15

DATE:	05-15-2020	**PROJECTION:**	NAD83 | UTM 13

PREPARED BY:

exp Energy Services Inc.

t: +1.713.439.3600 | f: +1.713.963.9085
1800 West Loop South, Suite 850
Houston, TX 77027
U.S.A.

www.exp.com

• BUILDINGS • EARTH & ENVIRONMENT • ENERGY •
• INDUSTRIAL • INFRASTRUCTURE • SUSTAINABILITY •

DWG:	0801-06-018	**SHEET:**	029

Keystone XL Project

Notes:

The map legend can be found on the map book cover sheet at the front of Attachment B.

Basemap displays USGS Topographic

Imagery source: http://www.fsa.usda.gov

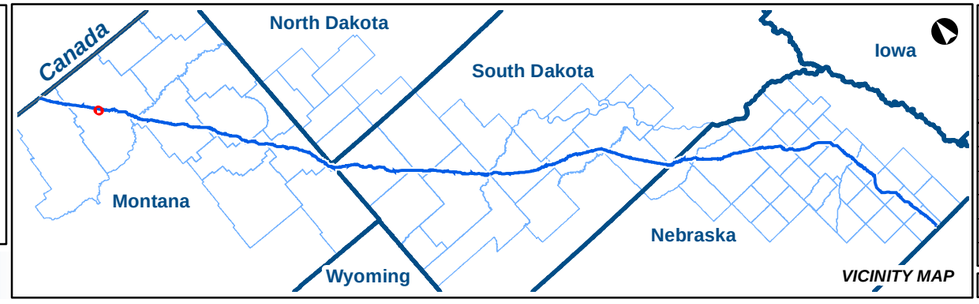

KEYSTONE XL PROJECT

MT Wetland/Waterbody Map Book
Access Roads

COUNTY:	VALLEY	**DRAWN BY:**	CW
STATE:	MT	**CHECKED BY:**	GS

REV. NO.:	REVISION	DATE
0	ISSUED FOR REVIEW	2020-05-15

DATE:	05-15-2020	**PROJECTION:**	NAD83 | UTM 13

PREPARED BY:

exp Energy Services Inc.

t: +1.713.439.3600 | f: +1.713.963.9085
1800 West Loop South, Suite 850
Houston, TX 77027
U.S.A.

www.exp.com

• BUILDINGS • EARTH & ENVIRONMENT • ENERGY •
• INDUSTRIAL • INFRASTRUCTURE • SUSTAINABILITY •

DWG:	0801-06-018	**SHEET:**	029

Notes:

The map legend can be found on the map book cover sheet at the front of Attachment B.

Imagery depicts field conditions for MT 2017, SD/NE 2018

Imagery source: http://www.fsa.usda.gov

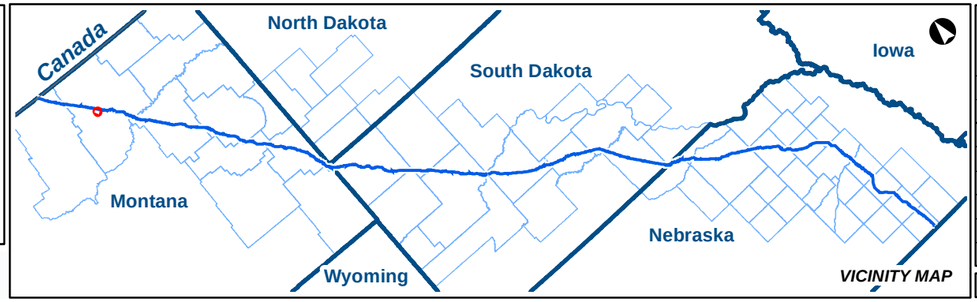

KEYSTONE XL PROJECT

MT Wetland/Waterbody Map Book
Access Roads

COUNTY:	VALLEY	***DRAWN BY:***	CW
STATE:	MT	***CHECKED BY:***	GS

REV. NO.:	***REVISION***	***DATE***
0	ISSUED FOR REVIEW	2020-05-15

DATE:	05-15-2020	***PROJECTION:***	NAD83 | UTM 13

PREPARED BY:

exp Energy Services Inc.

t: +1.713.439.3600 | f: +1.713.963.9085
1800 West Loop South, Suite 850
Houston, TX 77027
U.S.A.

www.exp.com

• BUILDINGS • EARTH & ENVIRONMENT • ENERGY •
• INDUSTRIAL • INFRASTRUCTURE • SUSTAINABILITY •

DWG:	0801-06-018	***SHEET:***	030

Notes:

The map legend can be found on the map book cover sheet at the front of Attachment B.

Basemap displays USGS Topographic

Imagery source: http://www.fsa.usda.gov

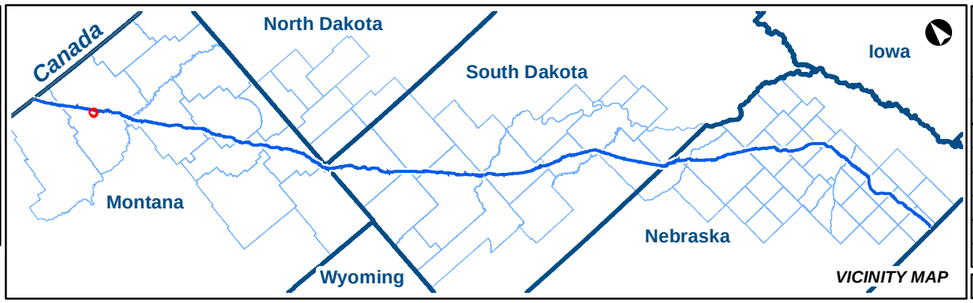

KEYSTONE XL PROJECT
MT Wetland/Waterbody Map Book
Access Roads

COUNTY:	VALLEY	**DRAWN BY:**	CW
STATE:	MT	**CHECKED BY:**	GS

REV. NO.:	REVISION	DATE
0	ISSUED FOR REVIEW	2020-05-15

DATE:	05-15-2020	**PROJECTION:**	NAD83 | UTM 13

PREPARED BY:
exp Energy Services Inc.
t: +1.713.439.3600 | f: +1.713.963.9085
1800 West Loop South, Suite 850
Houston, TX 77027
U.S.A.
www.exp.com

• BUILDINGS • EARTH & ENVIRONMENT • ENERGY •
• INDUSTRIAL • INFRASTRUCTURE • SUSTAINABILITY •

DWG:	0801-06-018	**SHEET:**	030

Notes:

The map legend can be found on the map book cover sheet at the front of Attachment B.

Imagery depicts field conditions for MT 2017, SD/NE 2018

Imagery source: http://www.fsa.usda.gov

Keystone XL Project

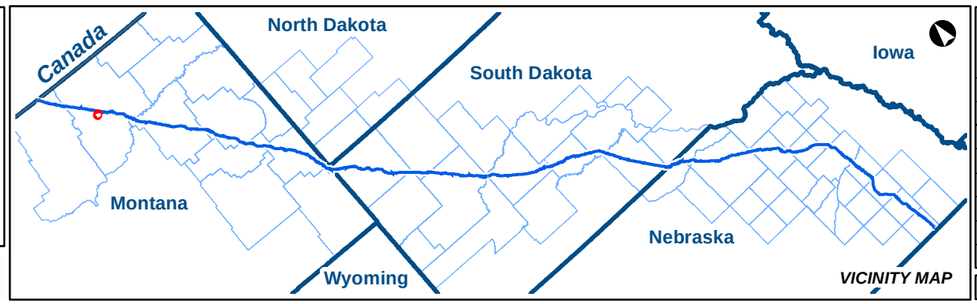

KEYSTONE XL PROJECT

MT Wetland/Waterbody Map Book
Access Roads

COUNTY:	VALLEY	***DRAWN BY:***	CW
STATE:	MT	***CHECKED BY:***	GS

REV. NO.:	***REVISION***	***DATE***
0	ISSUED FOR REVIEW	2020-05-15

DATE:	05-15-2020	***PROJECTION:***	NAD83 | UTM 13

PREPARED BY:

exp Energy Services Inc.

t: +1.713.439.3600 | f: +1.713.963.9085
1800 West Loop South, Suite 850
Houston, TX 77027
U.S.A.

www.exp.com

• BUILDINGS • EARTH & ENVIRONMENT • ENERGY •
• INDUSTRIAL • INFRASTRUCTURE • SUSTAINABILITY •

DWG:	0801-06-018	***SHEET:***	031

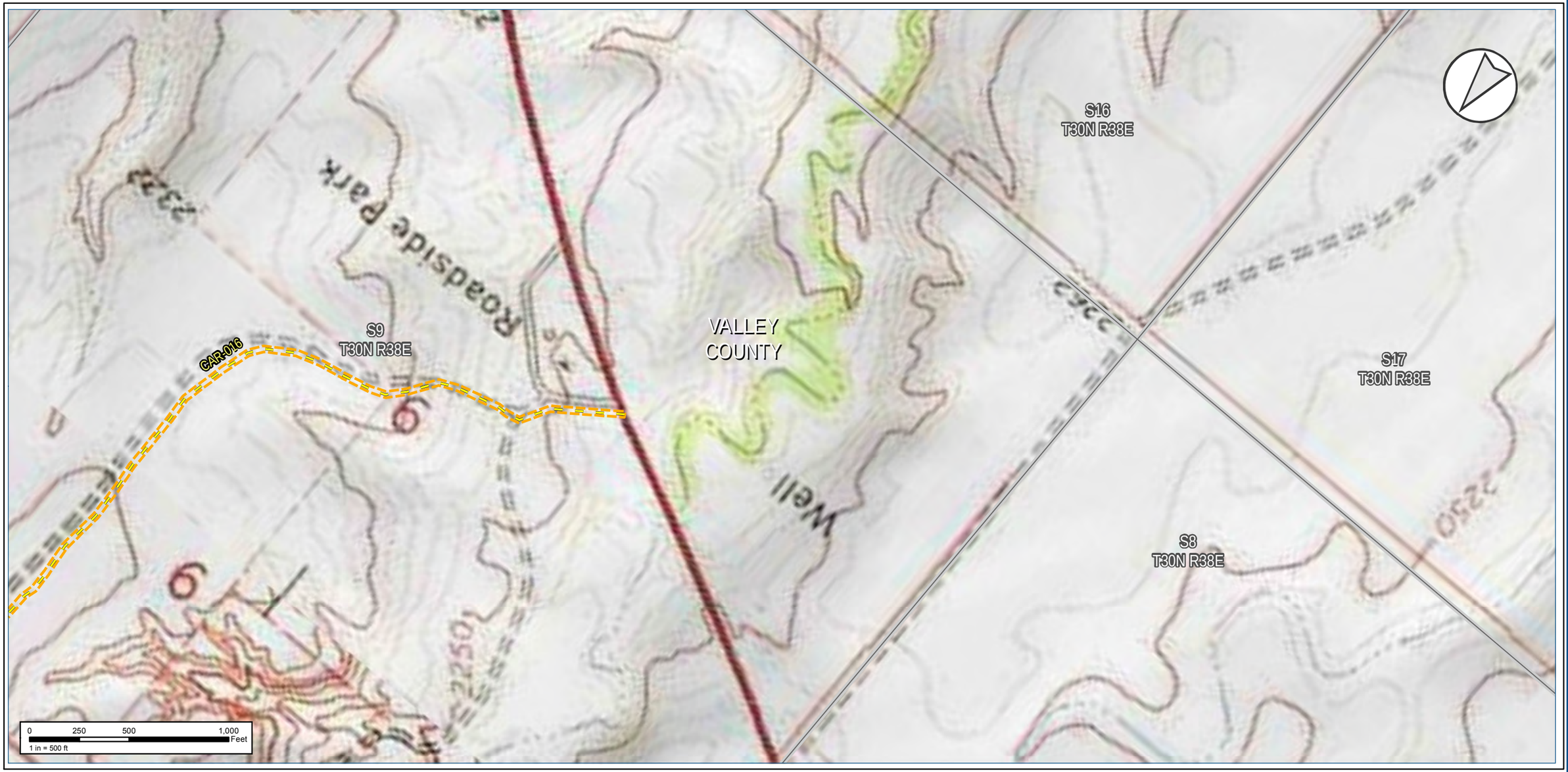

Notes:

The map legend can be found on the map book cover sheet at the front of Attachment B.

Basemap displays USGS Topographic

Imagery source: http://www.fsa.usda.gov

Keystone XL Project

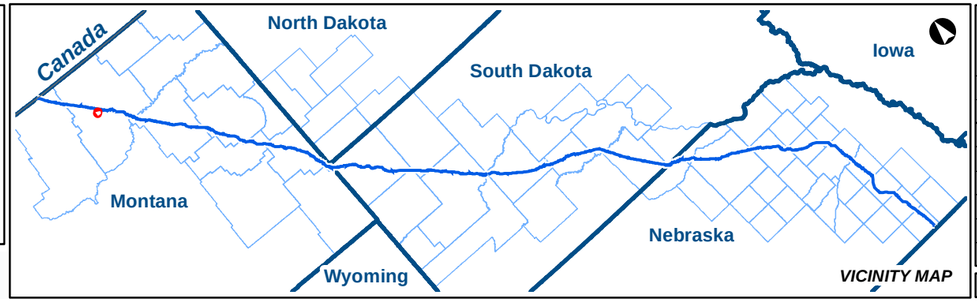

KEYSTONE XL PROJECT

MT Wetland/Waterbody Map Book
Access Roads

COUNTY:	VALLEY	***DRAWN BY:***	CW
STATE:	MT	***CHECKED BY:***	GS

REV. NO.:	***REVISION***	***DATE***
0	ISSUED FOR REVIEW	2020-05-15

DATE:	05-15-2020	***PROJECTION:***	NAD83 | UTM 13

PREPARED BY:

exp Energy Services Inc.

t: +1.713.439.3600 | f: +1.713.963.9085
1800 West Loop South, Suite 850
Houston, TX 77027
U.S.A.

www.exp.com

• BUILDINGS • EARTH & ENVIRONMENT • ENERGY •
• INDUSTRIAL • INFRASTRUCTURE • SUSTAINABILITY •

DWG:	0801-06-018	***SHEET:***	031

Notes:

The map legend can be found on the map book cover sheet at the front of Attachment B.

Imagery depicts field conditions for MT 2017, SD/NE 2018

Imagery source: http://www.fsa.usda.gov

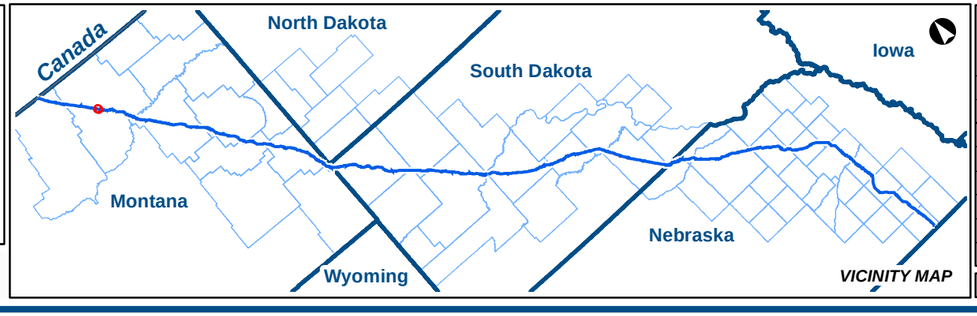

KEYSTONE XL PROJECT

MT Wetland/Waterbody Map Book
Access Roads

COUNTY:	VALLEY	DRAWN BY:	CW
STATE:	MT	CHECKED BY:	GS

REV. NO.:	REVISION	DATE
0	ISSUED FOR REVIEW	2020-05-15

DATE:	05-15-2020	PROJECTION:	NAD83 | UTM 13

PREPARED BY:

exp Energy Services Inc.

t: +1.713.439.3600 | f: +1.713.963.9085
1800 West Loop South, Suite 850
Houston, TX 77027
U.S.A.

www.exp.com

• BUILDINGS • EARTH & ENVIRONMENT • ENERGY •
• INDUSTRIAL • INFRASTRUCTURE • SUSTAINABILITY •

DWG:	0801-06-018	SHEET:	032

Notes:

The map legend can be found on the map book cover sheet at the front of Attachment B.

Basemap displays USGS Topographic

Imagery source: http://www.fsa.usda.gov

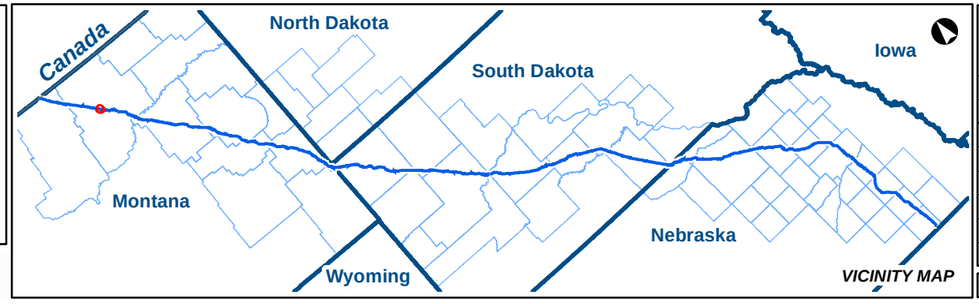

KEYSTONE XL PROJECT

MT Wetland/Waterbody Map Book
Access Roads

COUNTY:	VALLEY	**DRAWN BY:**	CW
STATE:	MT	**CHECKED BY:**	GS

REV. NO.:	REVISION	DATE
0	ISSUED FOR REVIEW	2020-05-15

DATE:	05-15-2020	**PROJECTION:**	NAD83 | UTM 13

PREPARED BY:

exp Energy Services Inc.

t: +1.713.439.3600 | f: +1.713.963.9085
1800 West Loop South, Suite 850
Houston, TX 77027
U.S.A.

www.exp.com

• BUILDINGS • EARTH & ENVIRONMENT • ENERGY •
• INDUSTRIAL • INFRASTRUCTURE • SUSTAINABILITY •

DWG:	0801-06-018	**SHEET:**	032

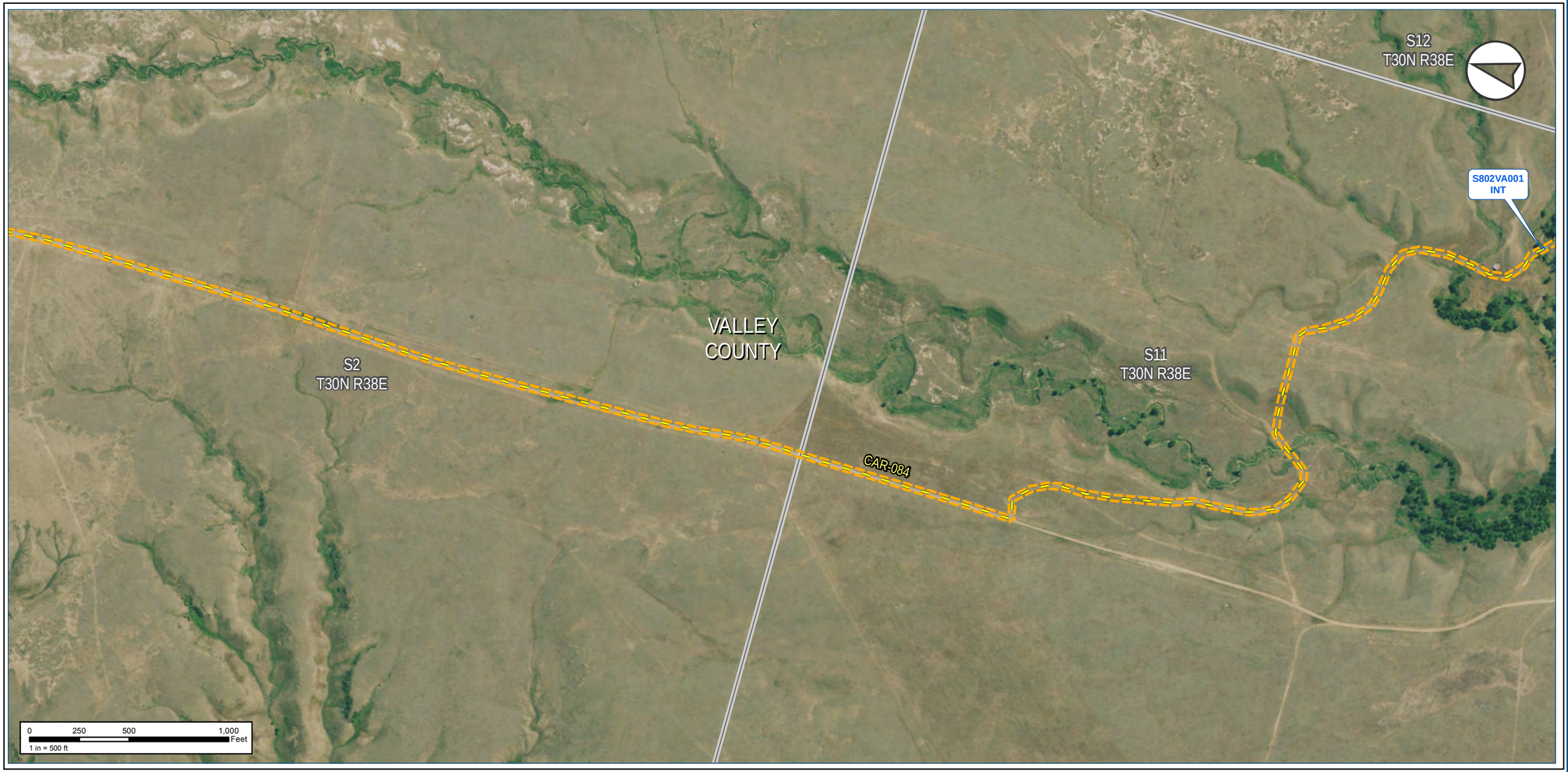

Notes:

The map legend can be found on the map book cover sheet at the front of Attachment B.

Imagery depicts field conditions for MT 2017, SD/NE 2018

Imagery source: http://www.fsa.usda.gov

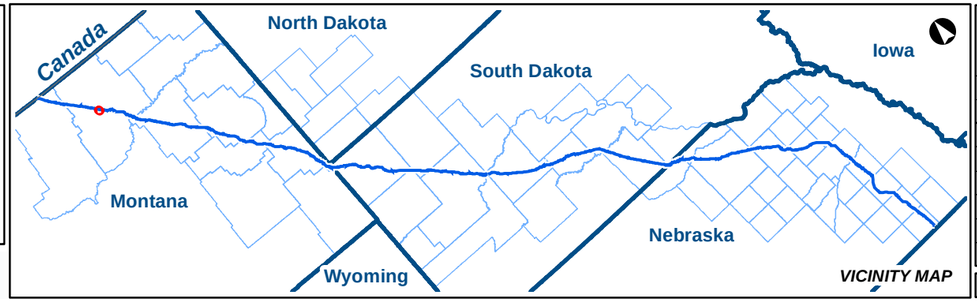

KEYSTONE XL PROJECT

MT Wetland/Waterbody Map Book
Access Roads

COUNTY:	VALLEY	**DRAWN BY:**	CW
STATE:	MT	**CHECKED BY:**	GS

REV. NO.:	REVISION	DATE
0	ISSUED FOR REVIEW	2020-05-15

DATE:	05-15-2020	**PROJECTION:**	NAD83 | UTM 13

PREPARED BY:

exp Energy Services Inc.

t: +1.713.439.3600 | f: +1.713.963.9085
1800 West Loop South, Suite 850
Houston, TX 77027
U.S.A.

www.exp.com

• BUILDINGS • EARTH & ENVIRONMENT • ENERGY •
• INDUSTRIAL • INFRASTRUCTURE • SUSTAINABILITY •

DWG:	0801-06-018	**SHEET:**	033

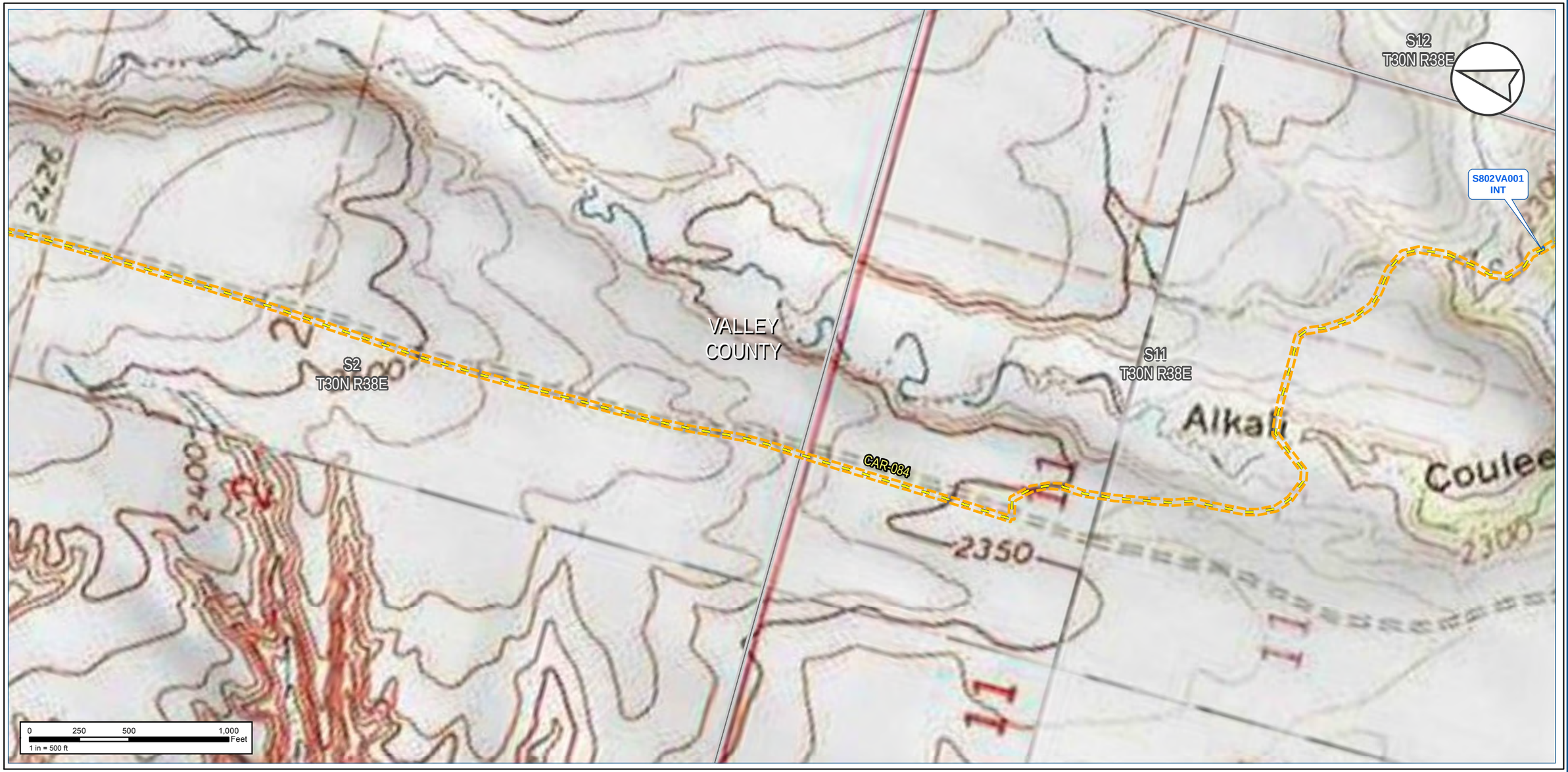

Notes:

The map legend can be found on the map book cover sheet at the front of Attachment B.

Basemap displays USGS Topographic

Imagery source: http://www.fsa.usda.gov

Keystone XL Project

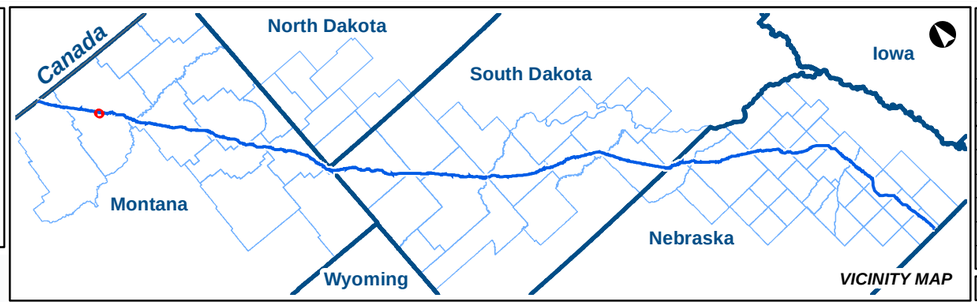

KEYSTONE XL PROJECT

MT Wetland/Waterbody Map Book
Access Roads

COUNTY:	VALLEY	***DRAWN BY:***	CW
STATE:	MT	***CHECKED BY:***	GS

REV. NO.:	***REVISION***	***DATE***
0	ISSUED FOR REVIEW	2020-05-15

DATE:	05-15-2020	***PROJECTION:***	NAD83 | UTM 13

PREPARED BY:

exp Energy Services Inc.

t: +1.713.439.3600 | f: +1.713.963.9085
1800 West Loop South, Suite 850
Houston, TX 77027
U.S.A.

www.exp.com

• BUILDINGS • EARTH & ENVIRONMENT • ENERGY •
• INDUSTRIAL • INFRASTRUCTURE • SUSTAINABILITY •

DWG:	0801-06-018	***SHEET:***	033

Notes:

The map legend can be found on the map book cover sheet at the front of Attachment B.

Imagery depicts field conditions for MT 2017, SD/NE 2018

Imagery source: http://www.fsa.usda.gov

Keystone XL Project

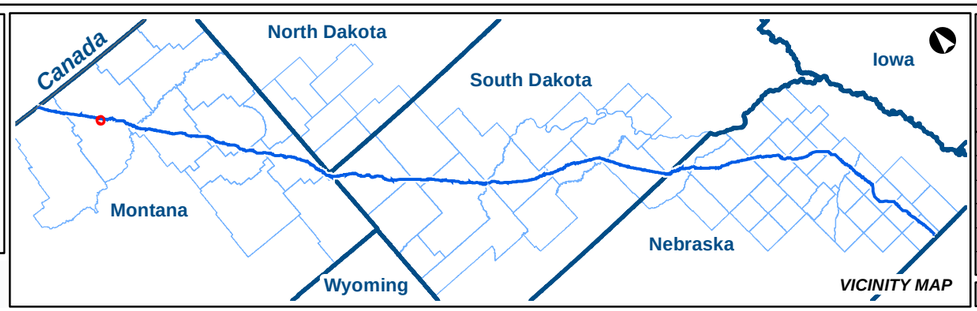

KEYSTONE XL PROJECT

MT Wetland/Waterbody Map Book
Access Roads

COUNTY:	VALLEY	**DRAWN BY:**	CW
STATE:	MT	**CHECKED BY:**	GS

REV. NO.:	REVISION	DATE
0	ISSUED FOR REVIEW	2020-05-15

DATE:	05-15-2020	**PROJECTION:**	NAD83 | UTM 13

PREPARED BY:

exp Energy Services Inc.

t: +1.713.439.3600 | f: +1.713.963.9085
1800 West Loop South, Suite 850
Houston, TX 77027
U.S.A.

www.exp.com

• BUILDINGS • EARTH & ENVIRONMENT • ENERGY •
• INDUSTRIAL • INFRASTRUCTURE • SUSTAINABILITY •

DWG:	0801-06-018	**SHEET:**	034

Notes:

The map legend can be found on the map book cover sheet at the front of Attachment B.

Basemap displays USGS Topographic

Imagery source: http://www.fsa.usda.gov

Keystone XL Project

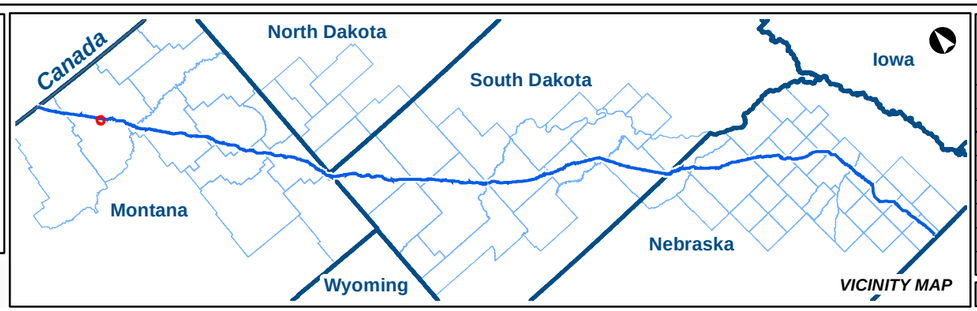

KEYSTONE XL PROJECT

MT Wetland/Waterbody Map Book
Access Roads

COUNTY:	VALLEY	**DRAWN BY:**	CW
STATE:	MT	**CHECKED BY:**	GS

REV. NO.:	REVISION	DATE
0	ISSUED FOR REVIEW	2020-05-15

DATE:	05-15-2020	**PROJECTION:**	NAD83 | UTM 13

PREPARED BY:
exp Energy Services Inc.
t: +1.713.439.3600 | f: +1.713.963.9085
1800 West Loop South, Suite 850
Houston, TX 77027
U.S.A.
www.exp.com

• BUILDINGS • EARTH & ENVIRONMENT • ENERGY •
• INDUSTRIAL • INFRASTRUCTURE • SUSTAINABILITY •

DWG:	0801-06-018	**SHEET:**	034

MP 63

S21
T30N R39E

VALLEY
COUNTY

VAR-03

S27
T30N R39E

S28
T30N R39E

MP 64

0 250 500 1,000 Feet
1 in = 500 ft

Notes:

The map legend can be found on the map book cover sheet at the front of Attachment B.

Imagery depicts field conditions for MT 2017, SD/NE 2018

Imagery source: http://www.fsa.usda.gov

Keystone XL Project

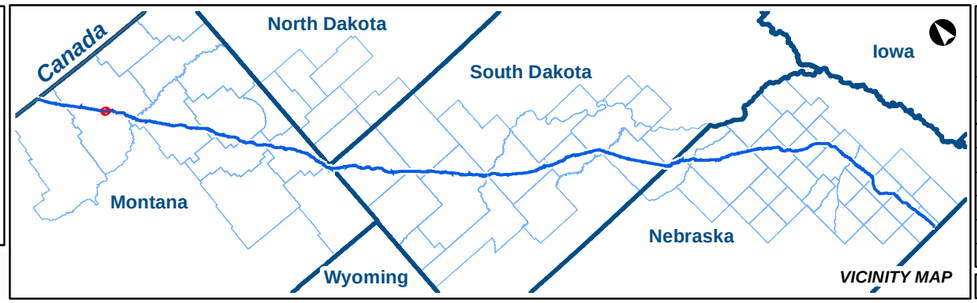

VICINITY MAP

KEYSTONE XL PROJECT
MT Wetland/Waterbody Map Book
Access Roads

COUNTY:	VALLEY	DRAWN BY:	CW
STATE:	MT	CHECKED BY:	GS

REV. NO.:	REVISION	DATE
0	ISSUED FOR REVIEW	2020-05-15

DATE:	05-15-2020	PROJECTION:	NAD83 | UTM 13

PREPARED BY:
exp Energy Services Inc.
t: +1.713.439.3600 | f: +1.713.963.9085
1800 West Loop South, Suite 850
Houston, TX 77027
U.S.A.
www.exp.com

• BUILDINGS • EARTH & ENVIRONMENT • ENERGY •
• INDUSTRIAL • INFRASTRUCTURE • SUSTAINABILITY •

DWG:	0801-06-018	SHEET:	035

MP 63

S21
T30N R39E

2407

2400

VALLEY
COUNTY

VAR-03

27

2366

S27
T30N R39E

S28
T30N R39E

MP 64

2378

28

0 250 500 1,000 Feet
1 in = 500 ft

Notes:

The map legend can be found on the map book cover sheet at the front of Attachment B.

Basemap displays USGS Topographic

Imagery source: http://www.fsa.usda.gov

Keystone XL Project

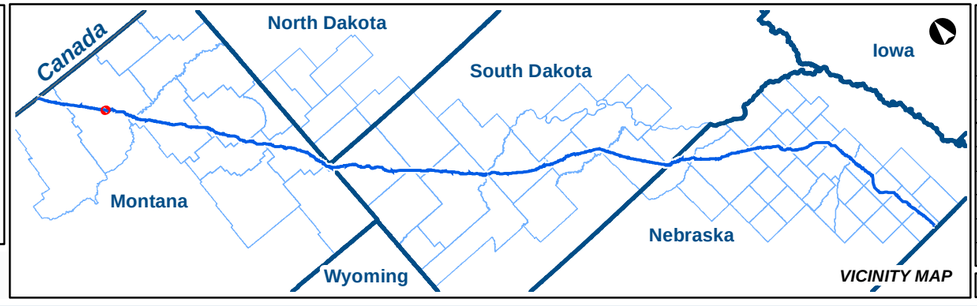

KEYSTONE XL PROJECT

MT Wetland/Waterbody Map Book
Access Roads

COUNTY:	VALLEY	**DRAWN BY:**	CW
STATE:	MT	**CHECKED BY:**	GS

REV. NO.:	REVISION	DATE
0	ISSUED FOR REVIEW	2020-05-15

DATE:	05-15-2020	**PROJECTION:**	NAD83 | UTM 13

PREPARED BY:

exp Energy Services Inc.

t: +1.713.439.3600 | f: +1.713.963.9085
1800 West Loop South, Suite 850
Houston, TX 77027
U.S.A.

www.exp.com

• BUILDINGS • EARTH & ENVIRONMENT • ENERGY •
• INDUSTRIAL • INFRASTRUCTURE • SUSTAINABILITY •

DWG:	0801-06-018	**SHEET:**	035

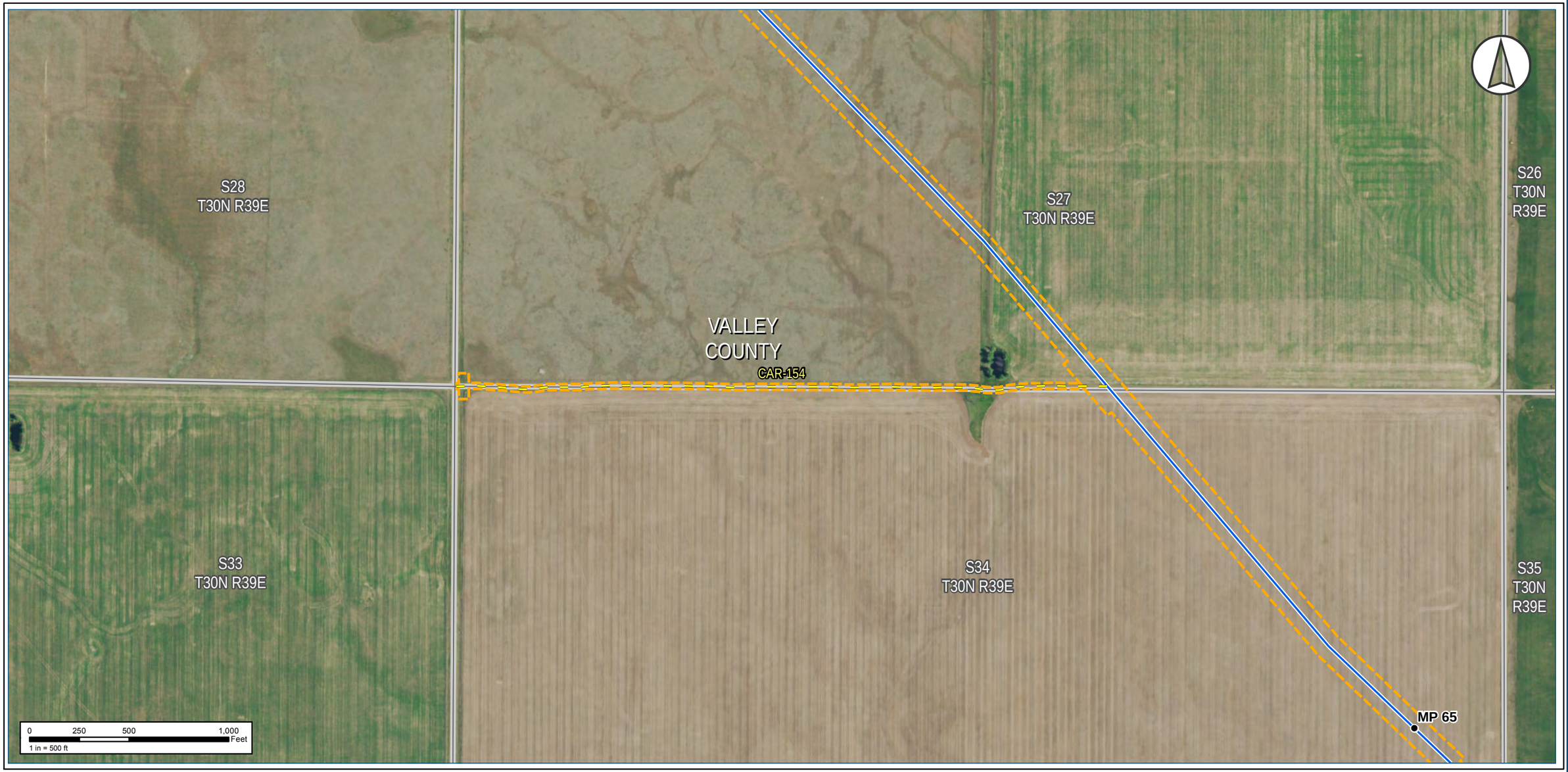

Notes:

The map legend can be found on the map book cover sheet at the front of Attachment B.

Imagery depicts field conditions for MT 2017, SD/NE 2018

Imagery source: http://www.fsa.usda.gov

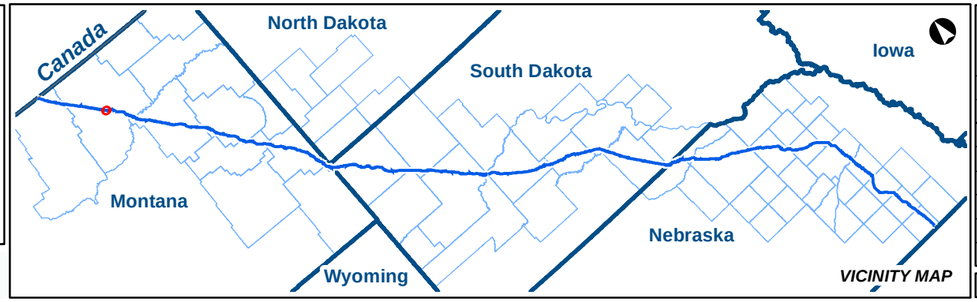

KEYSTONE XL PROJECT

MT Wetland/Waterbody Map Book
Access Roads

COUNTY:	VALLEY	**DRAWN BY:**	CW
STATE:	MT	**CHECKED BY:**	GS

REV. NO.:	REVISION	DATE
0	ISSUED FOR REVIEW	2020-05-15

DATE:	05-15-2020	**PROJECTION:**	NAD83 | UTM 13

PREPARED BY:

exp Energy Services Inc.

t: +1.713.439.3600 | f: +1.713.963.9085
1800 West Loop South, Suite 850
Houston, TX 77027
U.S.A.

www.exp.com

• BUILDINGS • EARTH & ENVIRONMENT • ENERGY •
• INDUSTRIAL • INFRASTRUCTURE • SUSTAINABILITY •

DWG:	0801-06-018	**SHEET:**	036

S28 T30N R39E
S27 T30N R39E
S26 T30N R39E
S33 T30N R39E
S34 T30N R39E
S35 T30N R39E
VALLEY COUNTY
CAR-154
2360
2356
2350
2380
MP 65
0 250 500 1,000 Feet
1 in = 500 ft

Notes:

The map legend can be found on the map book cover sheet at the front of Attachment B.

Basemap displays USGS Topographic

Imagery source: http://www.fsa.usda.gov

Keystone XL Project

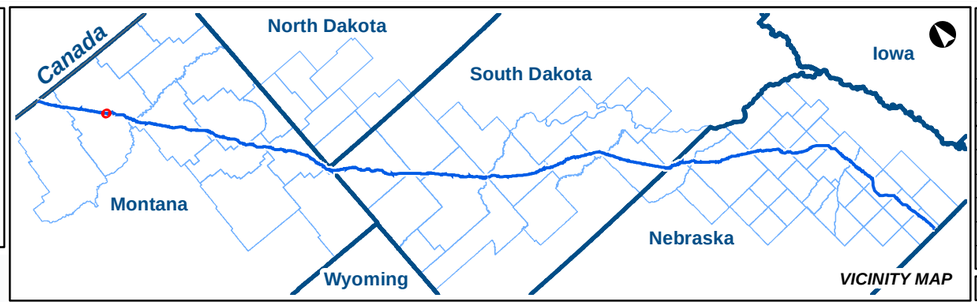

VICINITY MAP

KEYSTONE XL PROJECT
MT Wetland/Waterbody Map Book
Access Roads

COUNTY:	VALLEY	DRAWN BY:	CW
STATE:	MT	CHECKED BY:	GS

REV. NO.:	REVISION	DATE
0	ISSUED FOR REVIEW	2020-05-15

DATE:	05-15-2020	PROJECTION:	NAD83 | UTM 13

PREPARED BY:
exp Energy Services Inc.
t: +1.713.439.3600 | f: +1.713.963.9085
1800 West Loop South, Suite 850
Houston, TX 77027
U.S.A.
www.exp.com

• BUILDINGS • EARTH & ENVIRONMENT • ENERGY •
• INDUSTRIAL • INFRASTRUCTURE • SUSTAINABILITY •

DWG:	0801-06-018	SHEET:	036

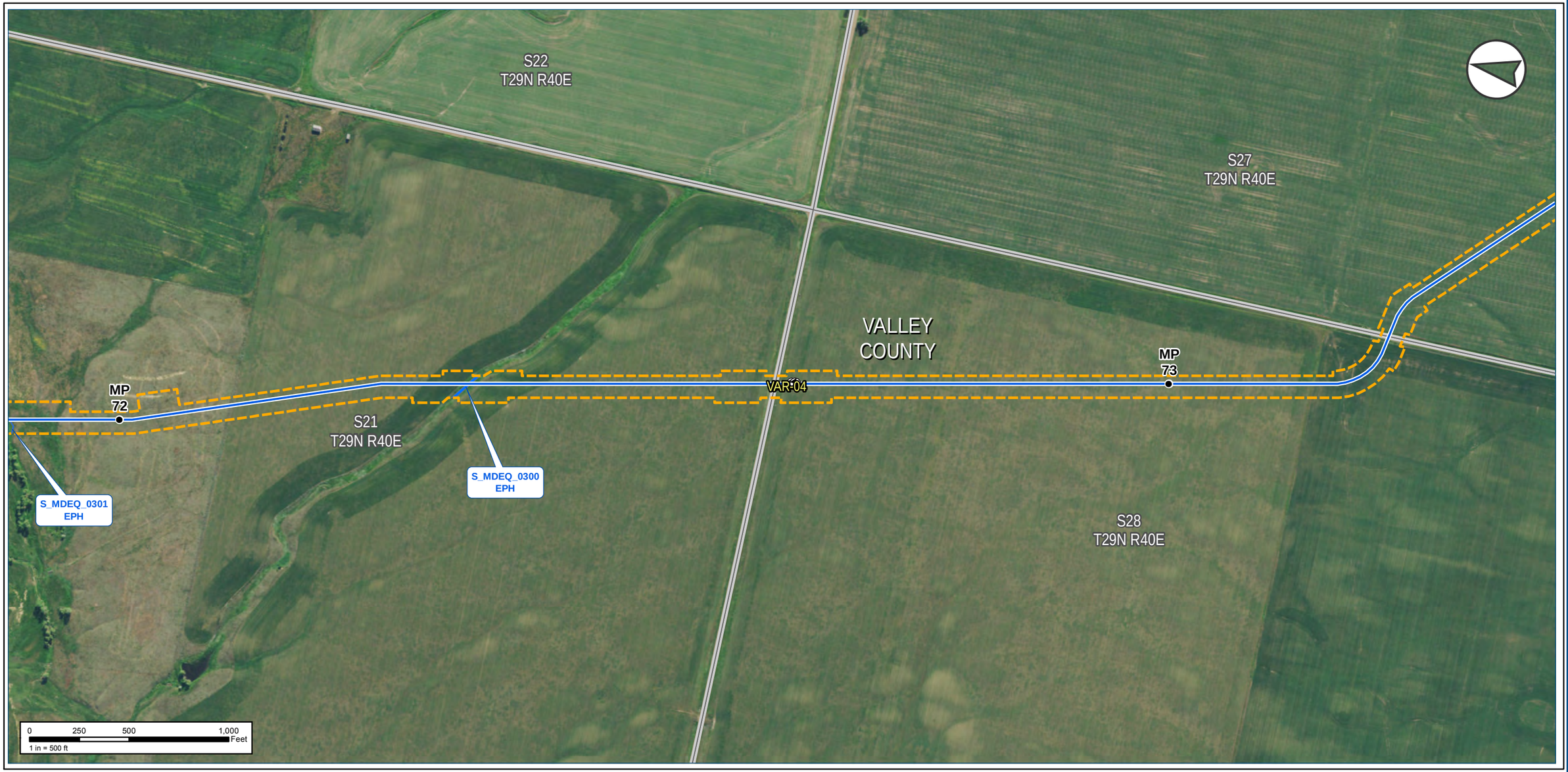

Notes:

The map legend can be found on the map book cover sheet at the front of Attachment B.

Imagery depicts field conditions for MT 2017, SD/NE 2018

Imagery source: http://www.fsa.usda.gov

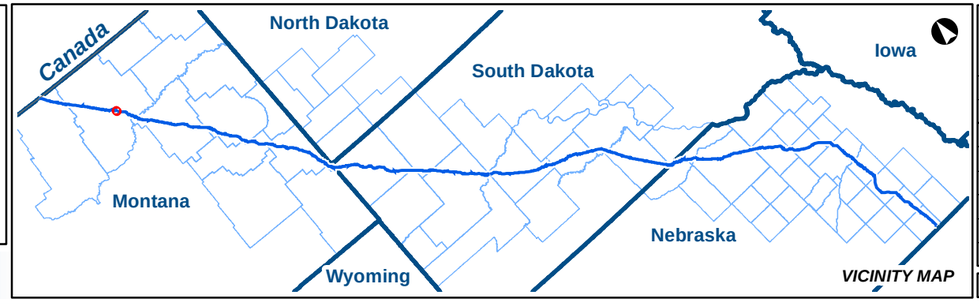

KEYSTONE XL PROJECT

MT Wetland/Waterbody Map Book
Access Roads

COUNTY:	VALLEY	***DRAWN BY:***	CW
STATE:	MT	***CHECKED BY:***	GS

REV. NO.:	***REVISION***	***DATE***
0	ISSUED FOR REVIEW	2020-05-15

DATE:	05-15-2020	***PROJECTION:***	NAD83 | UTM 13

PREPARED BY:

exp Energy Services Inc.

t: +1.713.439.3600 | f: +1.713.963.9085
1800 West Loop South, Suite 850
Houston, TX 77027
U.S.A.

www.exp.com

• BUILDINGS • EARTH & ENVIRONMENT • ENERGY •
• INDUSTRIAL • INFRASTRUCTURE • SUSTAINABILITY •

DWG:	0801-06-018	***SHEET:***	037

S22
T29N R40E

S27
T29N R40E

S21
T29N R40E

S28
T29N R40E

VALLEY
COUNTY

MP
72

MP
73

VAR-04

S_MDEQ_0301
EPH

S_MDEQ_0300
EPH

0 250 500 1,000 Feet
1 in = 500 ft

Notes:

The map legend can be found on the map book cover sheet at the front of Attachment B.

Basemap displays USGS Topographic

Imagery source: http://www.fsa.usda.gov

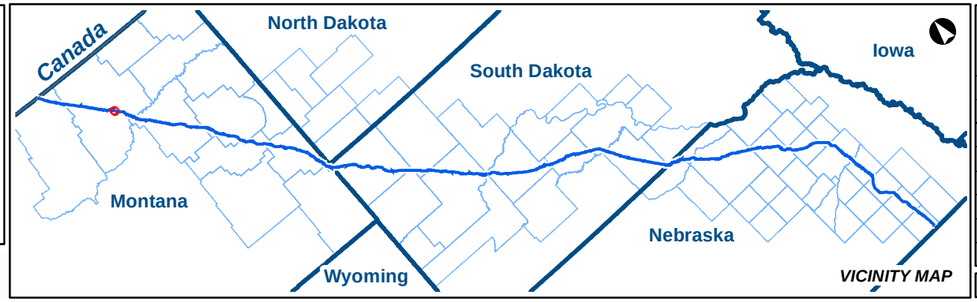

VICINITY MAP

KEYSTONE XL PROJECT
MT Wetland/Waterbody Map Book
Access Roads

COUNTY:	VALLEY	***DRAWN BY:***	CW
STATE:	MT	***CHECKED BY:***	GS

REV. NO.:	***REVISION***	***DATE***
0	ISSUED FOR REVIEW	2020-05-15

DATE:	05-15-2020	***PROJECTION:***	NAD83 | UTM 13

PREPARED BY:
exp Energy Services Inc.
t: +1.713.439.3600 | f: +1.713.963.9085
1800 West Loop South, Suite 850
Houston, TX 77027
U.S.A.
www.exp.com

• BUILDINGS • EARTH & ENVIRONMENT • ENERGY •
• INDUSTRIAL • INFRASTRUCTURE • SUSTAINABILITY •

DWG:	0801-06-018	***SHEET:***	037

Notes:

The map legend can be found on the map book cover sheet at the front of Attachment B.

Imagery depicts field conditions for MT 2017, SD/NE 2018

Imagery source: http://www.fsa.usda.gov

Keystone XL Project

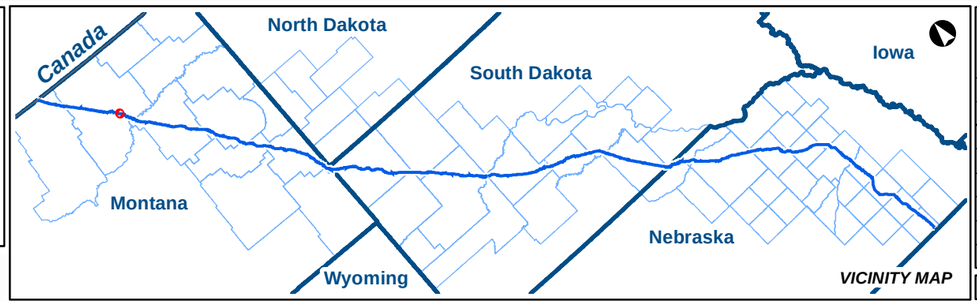

KEYSTONE XL PROJECT

MT Wetland/Waterbody Map Book
Access Roads

COUNTY:	VALLEY	***DRAWN BY:***	CW
STATE:	MT	***CHECKED BY:***	GS

REV. NO.:	***REVISION***	***DATE***
0	ISSUED FOR REVIEW	2020-05-15

DATE:	05-15-2020	***PROJECTION:***	NAD83 | UTM 13

PREPARED BY:

exp Energy Services Inc.

t: +1.713.439.3600 | f: +1.713.963.9085
1800 West Loop South, Suite 850
Houston, TX 77027
U.S.A.

www.exp.com

• BUILDINGS • EARTH & ENVIRONMENT • ENERGY •
• INDUSTRIAL • INFRASTRUCTURE • SUSTAINABILITY •

DWG:	0801-06-018	***SHEET:***	038

Notes:

The map legend can be found on the map book cover sheet at the front of Attachment B.

Basemap displays USGS Topographic

Imagery source: http://www.fsa.usda.gov

Keystone XL Project

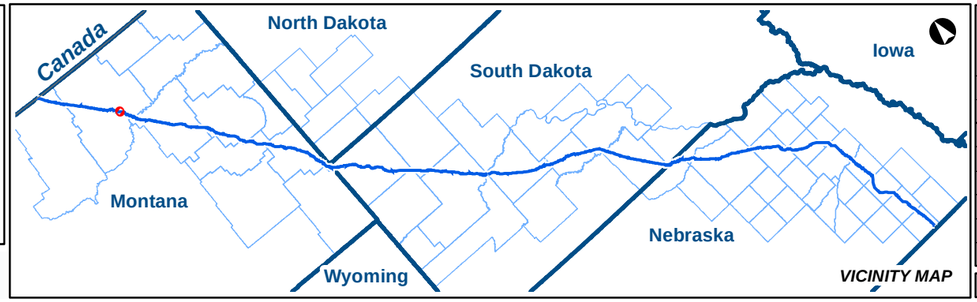

KEYSTONE XL PROJECT

MT Wetland/Waterbody Map Book
Access Roads

COUNTY:	VALLEY	**DRAWN BY:**	CW
STATE:	MT	**CHECKED BY:**	GS

REV. NO.:	REVISION	DATE
0	ISSUED FOR REVIEW	2020-05-15

DATE:	05-15-2020	**PROJECTION:**	NAD83 | UTM 13

PREPARED BY:
exp Energy Services Inc.
t: +1.713.439.3600 | f: +1.713.963.9085
1800 West Loop South, Suite 850
Houston, TX 77027
U.S.A.
www.exp.com

• BUILDINGS • EARTH & ENVIRONMENT • ENERGY •
• INDUSTRIAL • INFRASTRUCTURE • SUSTAINABILITY •

DWG:	0801-06-018	**SHEET:**	038

Notes:

The map legend can be found on the map book cover sheet at the front of Attachment B.

Imagery depicts field conditions for MT 2017, SD/NE 2018

Imagery source: http://www.fsa.usda.gov

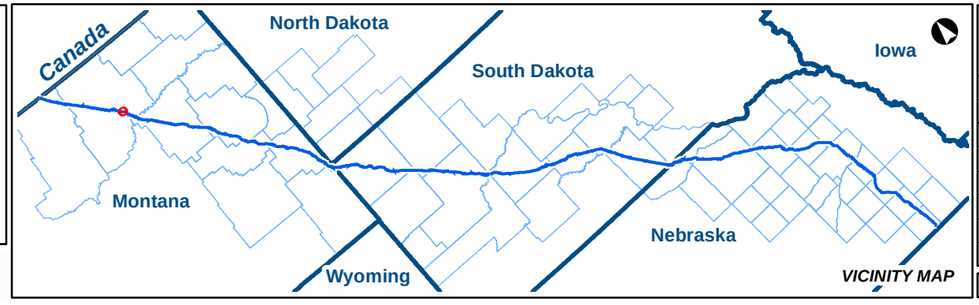

KEYSTONE XL PROJECT

MT Wetland/Waterbody Map Book
Access Roads

COUNTY:	VALLEY	**DRAWN BY:**	CW
STATE:	MT	**CHECKED BY:**	GS

REV. NO.:	REVISION	DATE
0	ISSUED FOR REVIEW	2020-05-15

DATE:	05-15-2020	**PROJECTION:**	NAD83 | UTM 13

PREPARED BY:

exp Energy Services Inc.

t: +1.713.439.3600 | f: +1.713.963.9085
1800 West Loop South, Suite 850
Houston, TX 77027
U.S.A.

www.exp.com

• BUILDINGS • EARTH & ENVIRONMENT • ENERGY •
• INDUSTRIAL • INFRASTRUCTURE • SUSTAINABILITY •

DWG:	0801-06-018	**SHEET:**	039

MP 78

S8
T28N R41E

S9
T28N R41E

S10
T28N R41E

S17
T28N R41E

S16
T28N R41E

S15
T28N R41E

CAR-083

VALLEY
COUNTY

Springs

2250

2256

2271

Coulee

S_UTM13_06354
INT

0 250 500 1,000 Feet
1 in = 500 ft

Notes:

The map legend can be found on the map book cover sheet at the front of Attachment B.

Basemap displays USGS Topographic

Imagery source: http://www.fsa.usda.gov

Keystone XL Project

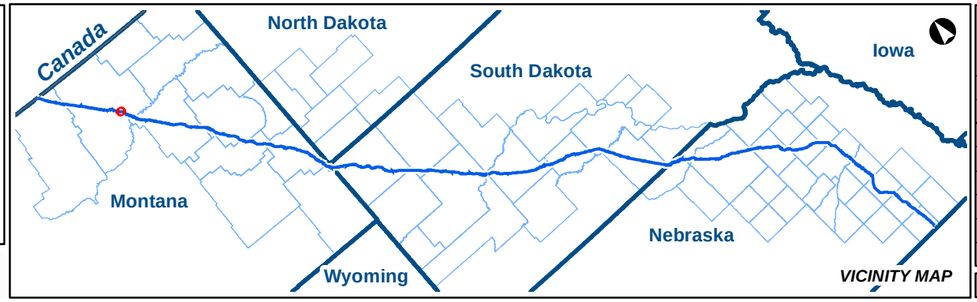

VICINITY MAP

KEYSTONE XL PROJECT
MT Wetland/Waterbody Map Book
Access Roads

COUNTY:	VALLEY	DRAWN BY:	CW
STATE:	MT	CHECKED BY:	GS

REV. NO.:	REVISION	DATE
0	ISSUED FOR REVIEW	2020-05-15

DATE:	05-15-2020	PROJECTION:	NAD83 | UTM 13

PREPARED BY:
exp Energy Services Inc.
t: +1.713.439.3600 | f: +1.713.963.9085
1800 West Loop South, Suite 850
Houston, TX 77027
U.S.A.
www.exp.com

• BUILDINGS • EARTH & ENVIRONMENT • ENERGY •
• INDUSTRIAL • INFRASTRUCTURE • SUSTAINABILITY •

DWG:	0801-06-018	SHEET:	039

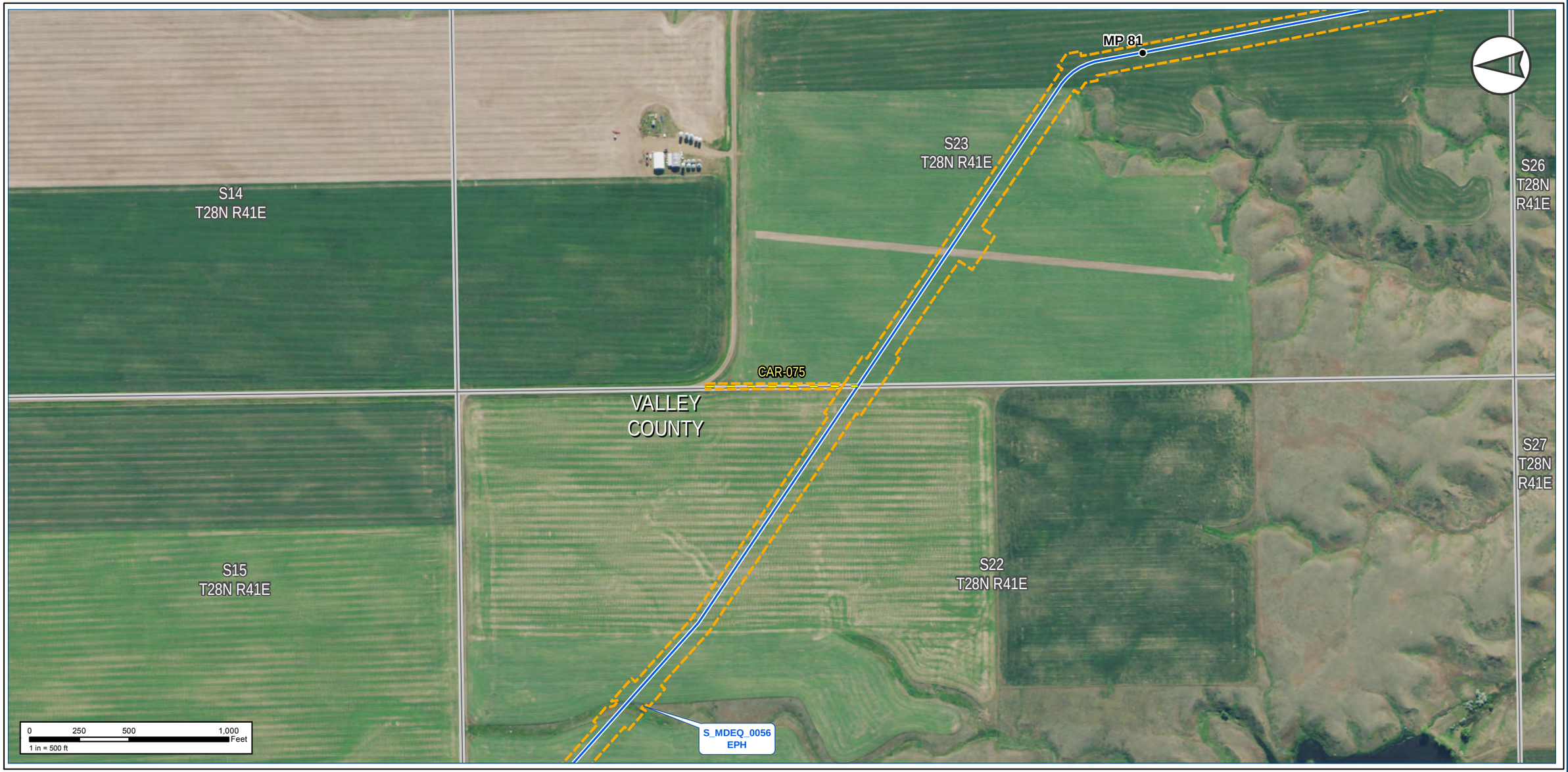

Notes:

The map legend can be found on the map book cover sheet at the front of Attachment B.

Imagery depicts field conditions for MT 2017, SD/NE 2018

Imagery source: http://www.fsa.usda.gov

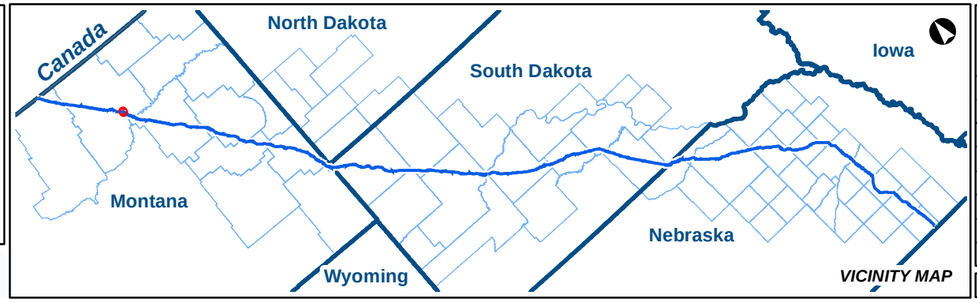

KEYSTONE XL PROJECT

MT Wetland/Waterbody Map Book
Access Roads

COUNTY:	VALLEY	**DRAWN BY:**	CW
STATE:	MT	**CHECKED BY:**	GS

REV. NO.:	REVISION	DATE
0	ISSUED FOR REVIEW	2020-05-15

DATE:	05-15-2020	**PROJECTION:**	NAD83 | UTM 13

PREPARED BY:

exp Energy Services Inc.

t: +1.713.439.3600 | f: +1.713.963.9085
1800 West Loop South, Suite 850
Houston, TX 77027
U.S.A.

www.exp.com

• BUILDINGS • EARTH & ENVIRONMENT • ENERGY •
• INDUSTRIAL • INFRASTRUCTURE • SUSTAINABILITY •

DWG:	0801-06-018	**SHEET:**	040

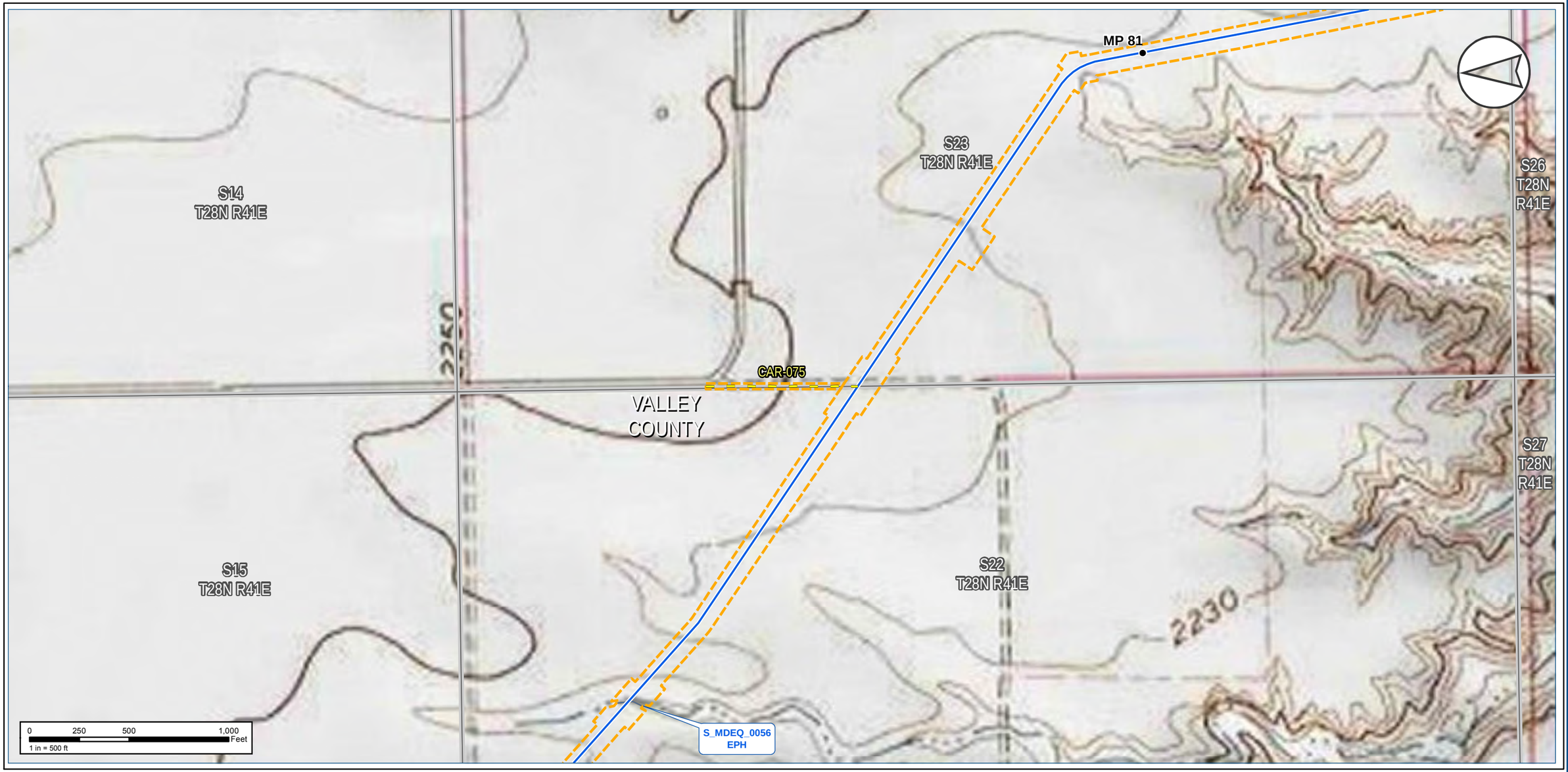

Notes:

The map legend can be found on the map book cover sheet at the front of Attachment B.

Basemap displays USGS Topographic

Imagery source: http://www.fsa.usda.gov

Keystone XL Project

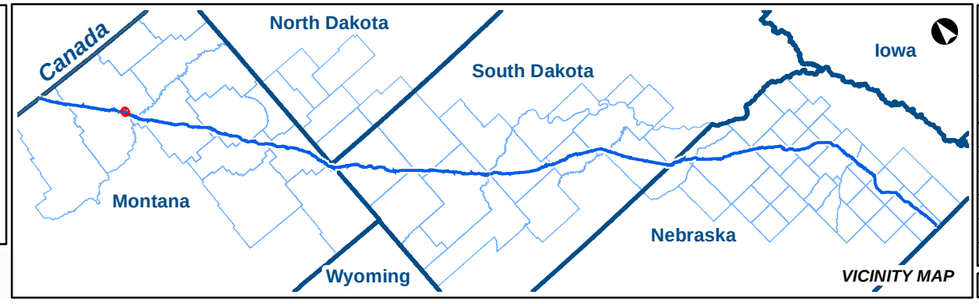

KEYSTONE XL PROJECT

MT Wetland/Waterbody Map Book
Access Roads

COUNTY:	VALLEY	***DRAWN BY:***	CW
STATE:	MT	***CHECKED BY:***	GS

REV. NO.:	***REVISION***	***DATE***
0	ISSUED FOR REVIEW	2020-05-15

DATE:	05-15-2020	***PROJECTION:***	NAD83 | UTM 13

PREPARED BY:

exp Energy Services Inc.

t: +1.713.439.3600 | f: +1.713.963.9085
1800 West Loop South, Suite 850
Houston, TX 77027
U.S.A.

www.exp.com

• BUILDINGS • EARTH & ENVIRONMENT • ENERGY •
• INDUSTRIAL • INFRASTRUCTURE • SUSTAINABILITY •

DWG:	0801-06-018	***SHEET:***	040

Notes:

The map legend can be found on the map book cover sheet at the front of Attachment B.

Imagery depicts field conditions for MT 2017, SD/NE 2018

Imagery source: http://www.fsa.usda.gov

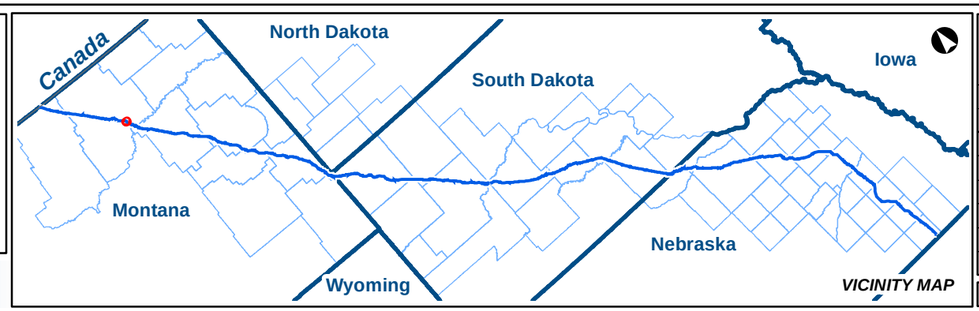

KEYSTONE XL PROJECT

MT Wetland/Waterbody Map Book
Access Roads

COUNTY:	VALLEY	**DRAWN BY:**	CW
STATE:	MT	**CHECKED BY:**	GS

REV. NO.:	REVISION	DATE
0	ISSUED FOR REVIEW	2020-05-15

DATE:	05-15-2020	**PROJECTION:**	NAD83 | UTM 13

PREPARED BY:

exp Energy Services Inc.

t: +1.713.439.3600 | f: +1.713.963.9085
1800 West Loop South, Suite 850
Houston, TX 77027
U.S.A.

www.exp.com

• BUILDINGS • EARTH & ENVIRONMENT • ENERGY •
• INDUSTRIAL • INFRASTRUCTURE • SUSTAINABILITY •

DWG:	0801-06-018	**SHEET:**	041

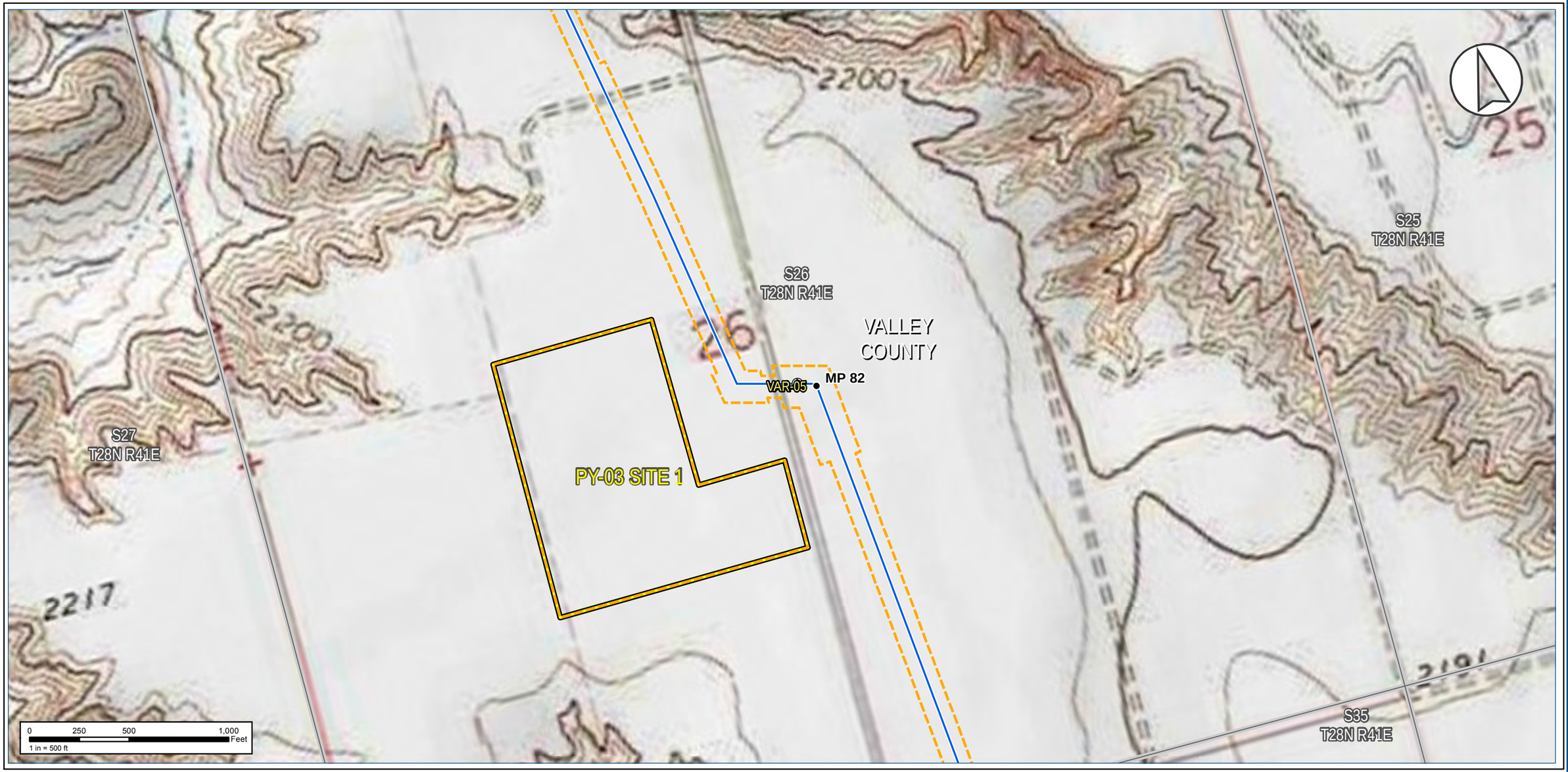

Notes:

The map legend can be found on the map book cover sheet at the front of Attachment B.

Basemap displays USGS Topographic

Imagery source: http://www.fsa.usda.gov

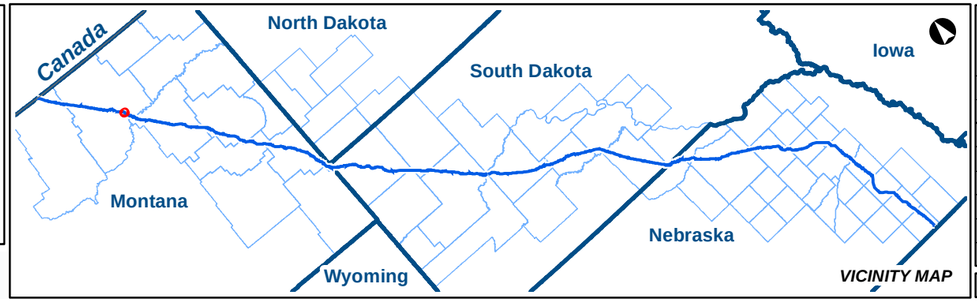

KEYSTONE XL PROJECT

MT Wetland/Waterbody Map Book
Access Roads

COUNTY:	VALLEY	***DRAWN BY:***	CW
STATE:	MT	***CHECKED BY:***	GS

REV. NO.:	***REVISION***	***DATE***
0	ISSUED FOR REVIEW	2020-05-15

DATE:	05-15-2020	***PROJECTION:***	NAD83 | UTM 13

PREPARED BY:

exp Energy Services Inc.

t: +1.713.439.3600 | f: +1.713.963.9085
1800 West Loop South, Suite 850
Houston, TX 77027
U.S.A.

www.exp.com

• BUILDINGS • EARTH & ENVIRONMENT • ENERGY •
• INDUSTRIAL • INFRASTRUCTURE • SUSTAINABILITY •

DWG:	0801-06-018	***SHEET:***	041

Notes:

The map legend can be found on the map book cover sheet at the front of Attachment B.

Imagery depicts field conditions for MT 2017, SD/NE 2018

Imagery source: http://www.fsa.usda.gov

Keystone XL Project

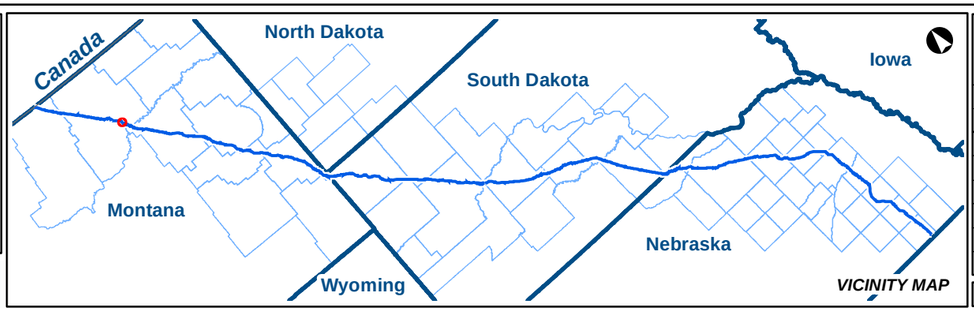

VICINITY MAP

KEYSTONE XL PROJECT

MT Wetland/Waterbody Map Book
Access Roads

COUNTY:	VALLEY	***DRAWN BY:***	CW
STATE:	MT	***CHECKED BY:***	GS

REV. NO.:	***REVISION***	***DATE***
0	ISSUED FOR REVIEW	2020-05-15

DATE:	05-15-2020	***PROJECTION:***	NAD83 | UTM 13

PREPARED BY:

exp Energy Services Inc.

t: +1.713.439.3600 | f: +1.713.963.9085
1800 West Loop South, Suite 850
Houston, TX 77027
U.S.A.

www.exp.com

• BUILDINGS • EARTH & ENVIRONMENT • ENERGY •
• INDUSTRIAL • INFRASTRUCTURE • SUSTAINABILITY •

DWG:	0801-06-018	***SHEET:***	042

PY-03 SITE 1

S26
T28N R41E

S36
T28N R41E

VALLEY
COUNTY

CAR-119

S35
T28N R41E

MP 83

CAR-120

S34
T28N R41E

0 250 500 1,000 Feet
1 in = 500 ft

Notes:

The map legend can be found on the map book cover sheet at the front of Attachment B.

Basemap displays USGS Topographic

Imagery source: http://www.fsa.usda.gov

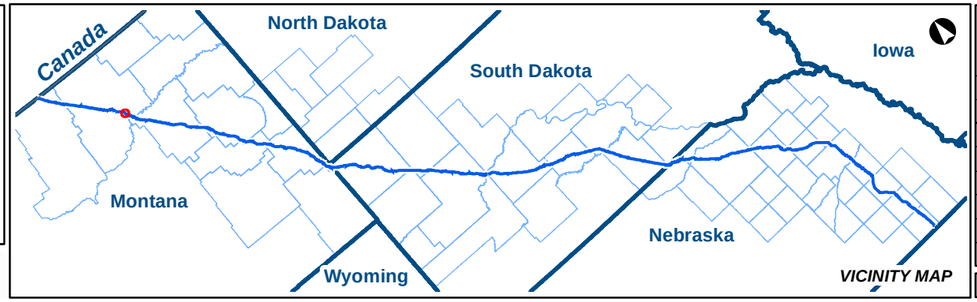

VICINITY MAP

KEYSTONE XL PROJECT
MT Wetland/Waterbody Map Book
Access Roads

COUNTY:	VALLEY	***DRAWN BY:***	CW
STATE:	MT	***CHECKED BY:***	GS

REV. NO.:	***REVISION***	***DATE***
0	ISSUED FOR REVIEW	2020-05-15

DATE:	05-15-2020	***PROJECTION:***	NAD83 | UTM 13

PREPARED BY:
exp Energy Services Inc.
t: +1.713.439.3600 | f: +1.713.963.9085
1800 West Loop South, Suite 850
Houston, TX 77027
U.S.A.
www.exp.com

• BUILDINGS • EARTH & ENVIRONMENT • ENERGY •
• INDUSTRIAL • INFRASTRUCTURE • SUSTAINABILITY •

DWG:	0801-06-018	***SHEET:***	042

Keystone XL Project

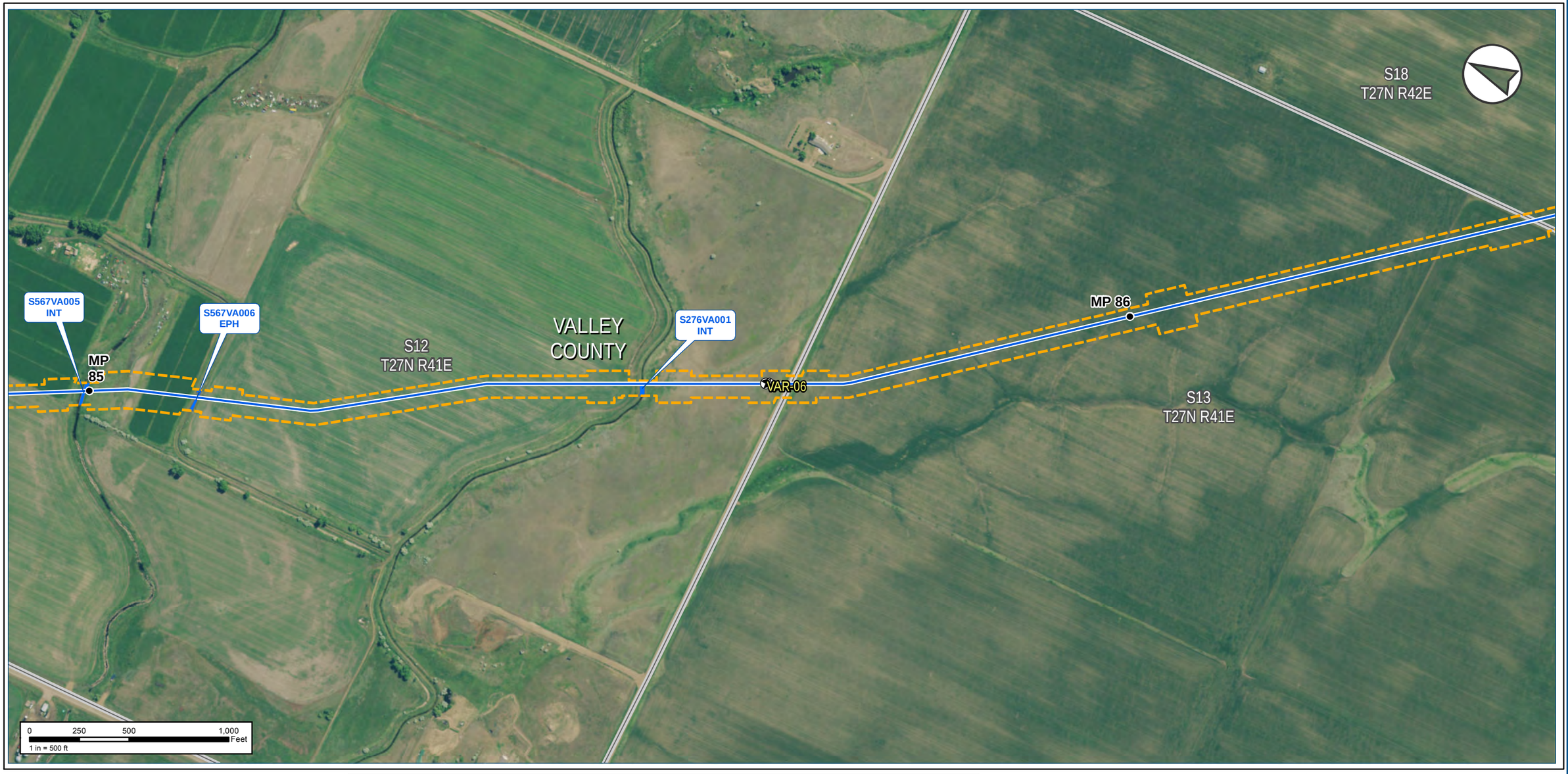

Notes:

The map legend can be found on the map book cover sheet at the front of Attachment B.

Imagery depicts field conditions for MT 2017, SD/NE 2018

Imagery source: http://www.fsa.usda.gov

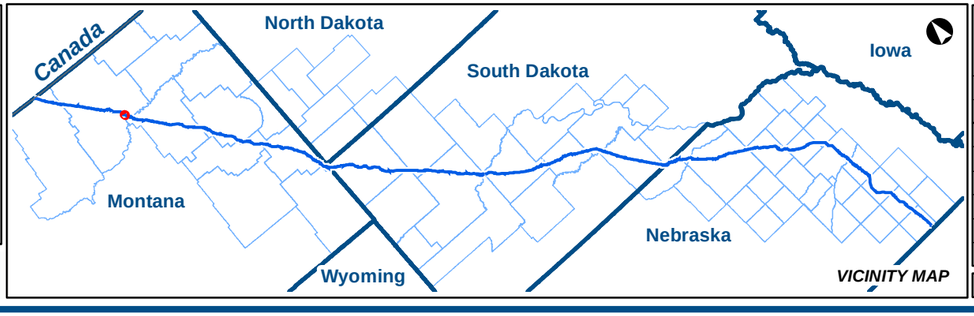

KEYSTONE XL PROJECT

MT Wetland/Waterbody Map Book
Access Roads

COUNTY:	VALLEY	**DRAWN BY:**	CW
STATE:	MT	**CHECKED BY:**	GS

REV. NO.:	REVISION	DATE
0	ISSUED FOR REVIEW	2020-05-15

DATE:	05-15-2020	**PROJECTION:**	NAD83 | UTM 13

PREPARED BY:

exp Energy Services Inc.

t: +1.713.439.3600 | f: +1.713.963.9085
1800 West Loop South, Suite 850
Houston, TX 77027
U.S.A.

www.exp.com

• BUILDINGS • EARTH & ENVIRONMENT • ENERGY •
• INDUSTRIAL • INFRASTRUCTURE • SUSTAINABILITY •

DWG:	0801-06-018	**SHEET:**	043

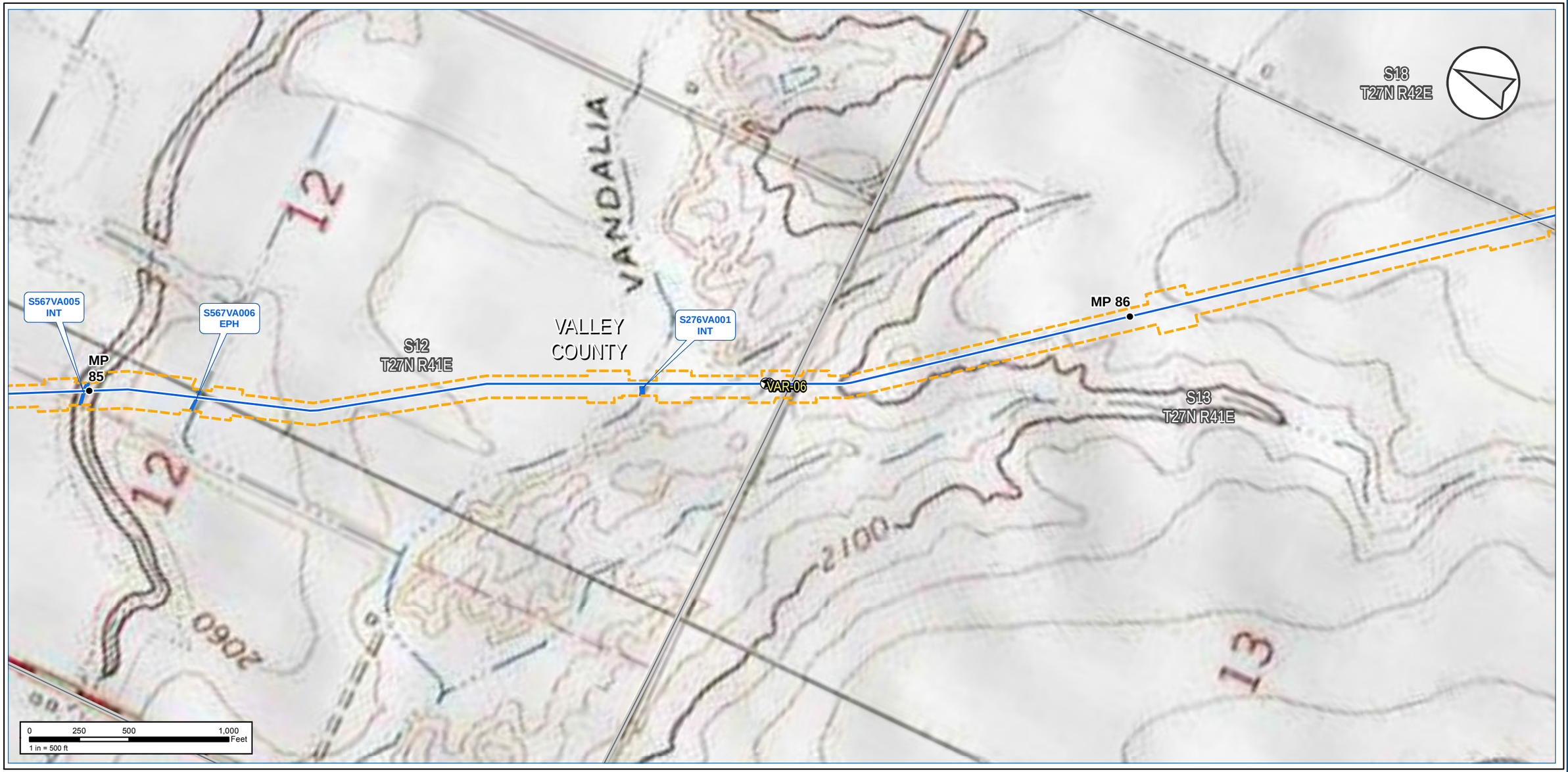

Notes:

The map legend can be found on the map book cover sheet at the front of Attachment B.

Basemap displays USGS Topographic

Imagery source: http://www.fsa.usda.gov

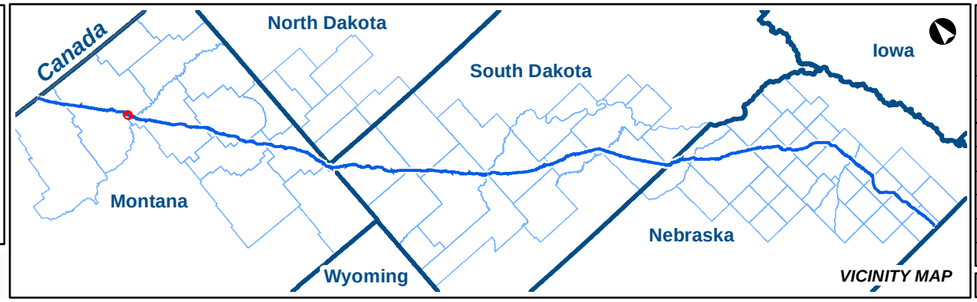

KEYSTONE XL PROJECT

MT Wetland/Waterbody Map Book
Access Roads

COUNTY:	VALLEY	***DRAWN BY:***	CW
STATE:	MT	***CHECKED BY:***	GS

REV. NO.:	***REVISION***	***DATE***
0	ISSUED FOR REVIEW	2020-05-15

DATE:	05-15-2020	***PROJECTION:***	NAD83 | UTM 13

PREPARED BY:

exp Energy Services Inc.

t: +1.713.439.3600 | f: +1.713.963.9085
1800 West Loop South, Suite 850
Houston, TX 77027
U.S.A.

www.exp.com

• BUILDINGS • EARTH & ENVIRONMENT • ENERGY •
• INDUSTRIAL • INFRASTRUCTURE • SUSTAINABILITY •

DWG:	0801-06-018	***SHEET:***	043

NAIP Imagery

TC Energy

S20
T27N R42E

S29
T27N R42E

VALLEY
COUNTY

MP
88

VAR-6A

S19
T27N R42E

S30
T27N R42E

0 250 500 1,000 Feet
1 in = 500 ft

Notes:

The map legend can be found on the map book cover sheet at the front of Attachment B.

Imagery depicts field conditions for MT 2017, SD/NE 2018

Imagery source: http://www.fsa.usda.gov

Keystone XL Project

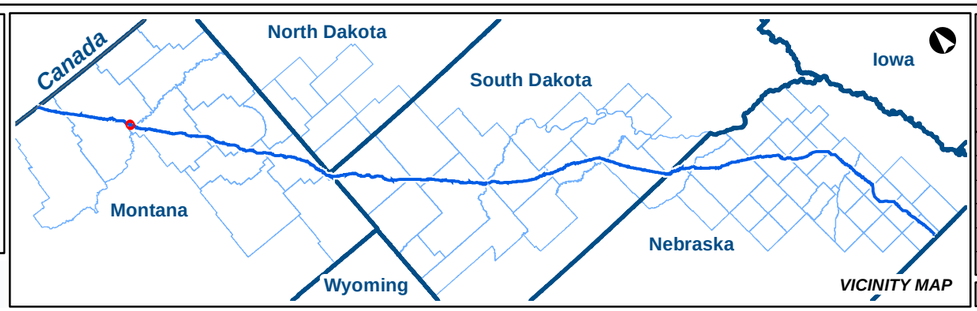

VICINITY MAP

KEYSTONE XL PROJECT

MT Wetland/Waterbody Map Book
Access Roads

COUNTY:	VALLEY	DRAWN BY:	CW
STATE:	MT	CHECKED BY:	GS

REV. NO.:	REVISION	DATE
0	ISSUED FOR REVIEW	2020-05-15

DATE:	05-15-2020	PROJECTION:	NAD83 | UTM 13

PREPARED BY:

exp Energy Services Inc.

t: +1.713.439.3600 | f: +1.713.963.9085
1800 West Loop South, Suite 850
Houston, TX 77027
U.S.A.

www.exp.com

• BUILDINGS • EARTH & ENVIRONMENT • ENERGY •
• INDUSTRIAL • INFRASTRUCTURE • SUSTAINABILITY •

DWG:	0801-06-018	SHEET:	044

Notes:

The map legend can be found on the map book cover sheet at the front of Attachment B.

Basemap displays USGS Topographic

Imagery source: http://www.fsa.usda.gov

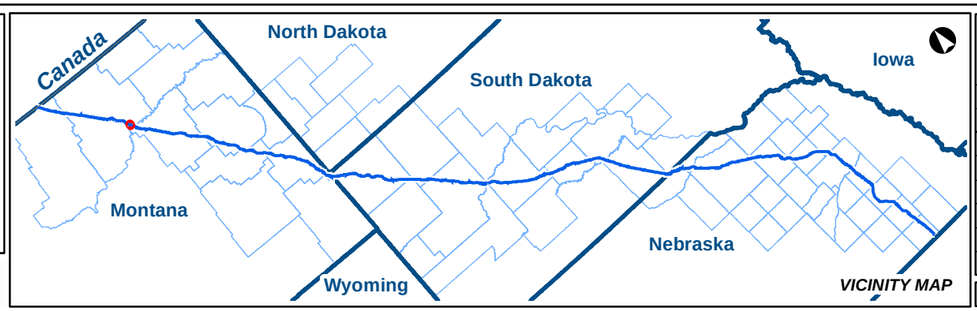

KEYSTONE XL PROJECT

MT Wetland/Waterbody Map Book
Access Roads

COUNTY:	VALLEY	***DRAWN BY:***	CW
STATE:	MT	***CHECKED BY:***	GS

REV. NO.:	***REVISION***	***DATE***
0	ISSUED FOR REVIEW	2020-05-15

DATE:	05-15-2020	***PROJECTION:***	NAD83 | UTM 13

PREPARED BY:

exp Energy Services Inc.

t: +1.713.439.3600 | f: +1.713.963.9085
1800 West Loop South, Suite 850
Houston, TX 77027
U.S.A.

www.exp.com

• BUILDINGS • EARTH & ENVIRONMENT • ENERGY •
• INDUSTRIAL • INFRASTRUCTURE • SUSTAINABILITY •

DWG:	0801-06-018	***SHEET:***	044

Notes:

The map legend can be found on the map book cover sheet at the front of Attachment B.

Imagery depicts field conditions for MT 2017, SD/NE 2018

Imagery source: http://www.fsa.usda.gov

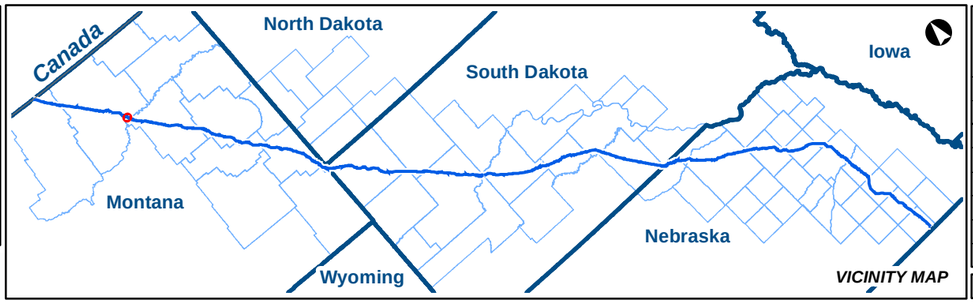

KEYSTONE XL PROJECT

MT Wetland/Waterbody Map Book
Access Roads

COUNTY:	VALLEY	***DRAWN BY:***	CW
STATE:	MT	***CHECKED BY:***	GS

REV. NO.:	***REVISION***	***DATE***
0	ISSUED FOR REVIEW	2020-05-15

DATE:	05-15-2020	***PROJECTION:***	NAD83 | UTM 13

PREPARED BY:

exp Energy Services Inc.

t: +1.713.439.3600 | f: +1.713.963.9085
1800 West Loop South, Suite 850
Houston, TX 77027
U.S.A.

www.exp.com

• BUILDINGS • EARTH & ENVIRONMENT • ENERGY •
• INDUSTRIAL • INFRASTRUCTURE • SUSTAINABILITY •

DWG:	0801-06-018	***SHEET:***	045

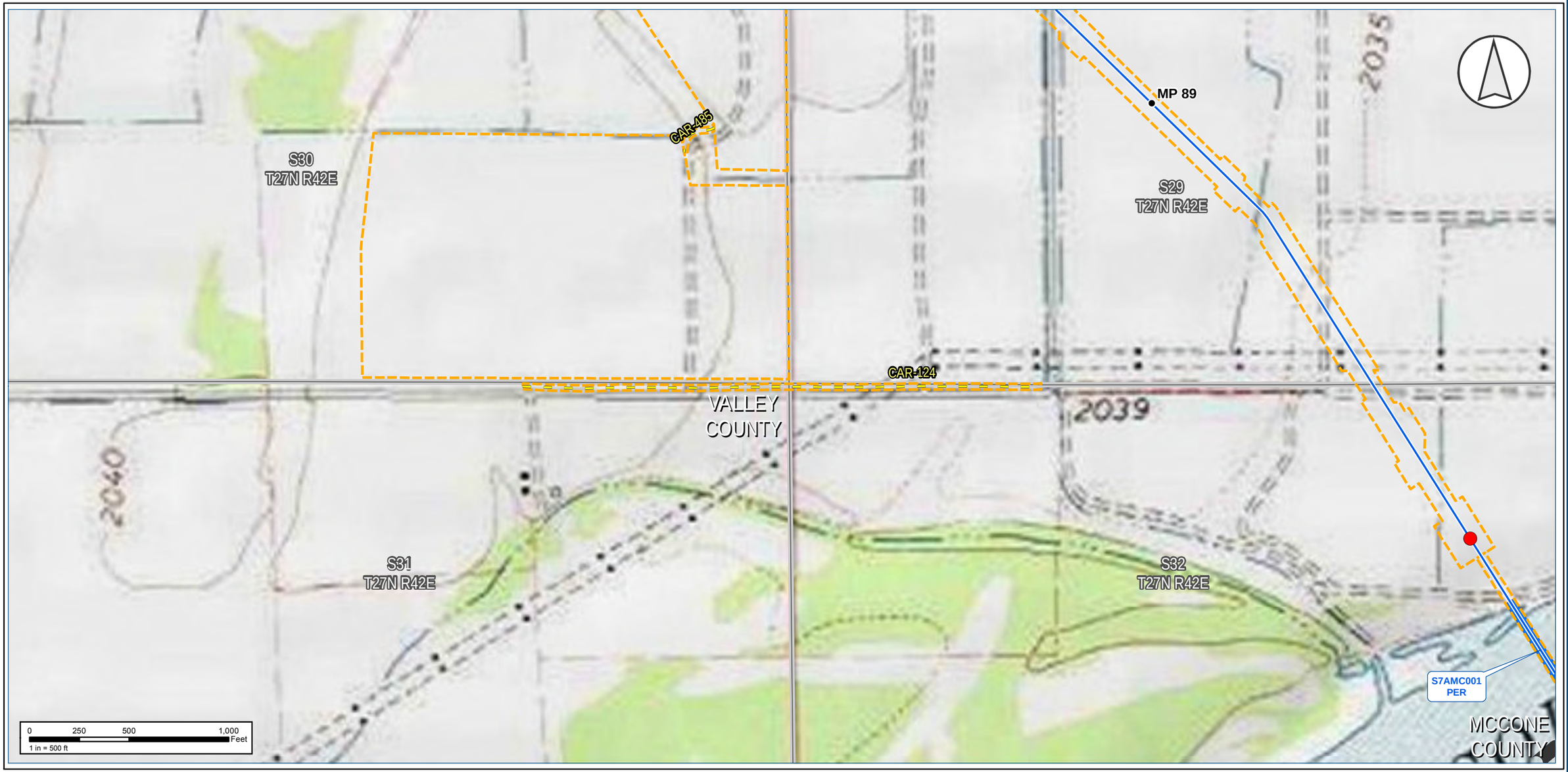

Notes:

The map legend can be found on the map book cover sheet at the front of Attachment B.

Basemap displays USGS Topographic

Imagery source: http://www.fsa.usda.gov

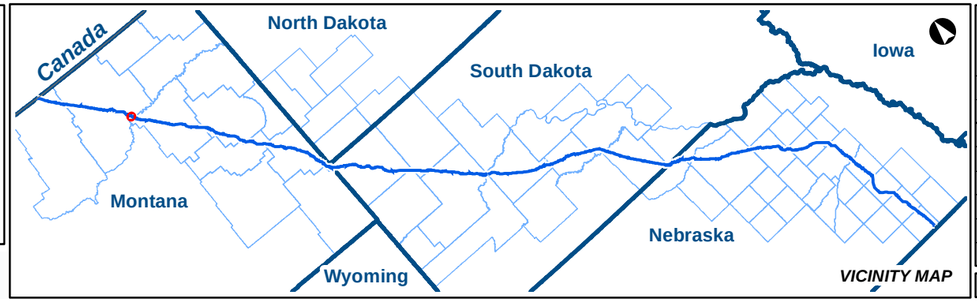

KEYSTONE XL PROJECT

MT Wetland/Waterbody Map Book
Access Roads

COUNTY:	VALLEY	***DRAWN BY:***	CW
STATE:	MT	***CHECKED BY:***	GS

REV. NO.:	***REVISION***	***DATE***
0	ISSUED FOR REVIEW	2020-05-15

DATE:	05-15-2020	***PROJECTION:***	NAD83 | UTM 13

PREPARED BY:

exp Energy Services Inc.

t: +1.713.439.3600 | f: +1.713.963.9085
1800 West Loop South, Suite 850
Houston, TX 77027
U.S.A.

www.exp.com

• BUILDINGS • EARTH & ENVIRONMENT • ENERGY •
• INDUSTRIAL • INFRASTRUCTURE • SUSTAINABILITY •

DWG:	0801-06-018	***SHEET:***	045

Notes:

The map legend can be found on the map book cover sheet at the front of Attachment B.

Imagery depicts field conditions for MT 2017, SD/NE 2018

Imagery source: http://www.fsa.usda.gov

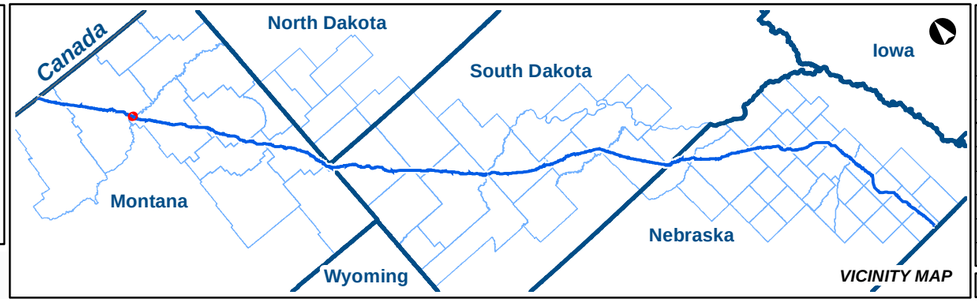

KEYSTONE XL PROJECT

MT Wetland/Waterbody Map Book
Access Roads

COUNTY:	VALLEY & MCCONE	**DRAWN BY:**	CW
STATE:	MT	**CHECKED BY:**	GS

REV. NO.:	REVISION	DATE
0	ISSUED FOR REVIEW	2020-05-15

DATE:	05-15-2020	**PROJECTION:**	NAD83 | UTM 13

PREPARED BY:

exp Energy Services Inc.

t: +1.713.439.3600 | f: +1.713.963.9085
1800 West Loop South, Suite 850
Houston, TX 77027
U.S.A.

www.exp.com

• BUILDINGS • EARTH & ENVIRONMENT • ENERGY •
• INDUSTRIAL • INFRASTRUCTURE • SUSTAINABILITY •

DWG:	0801-06-018	**SHEET:**	046

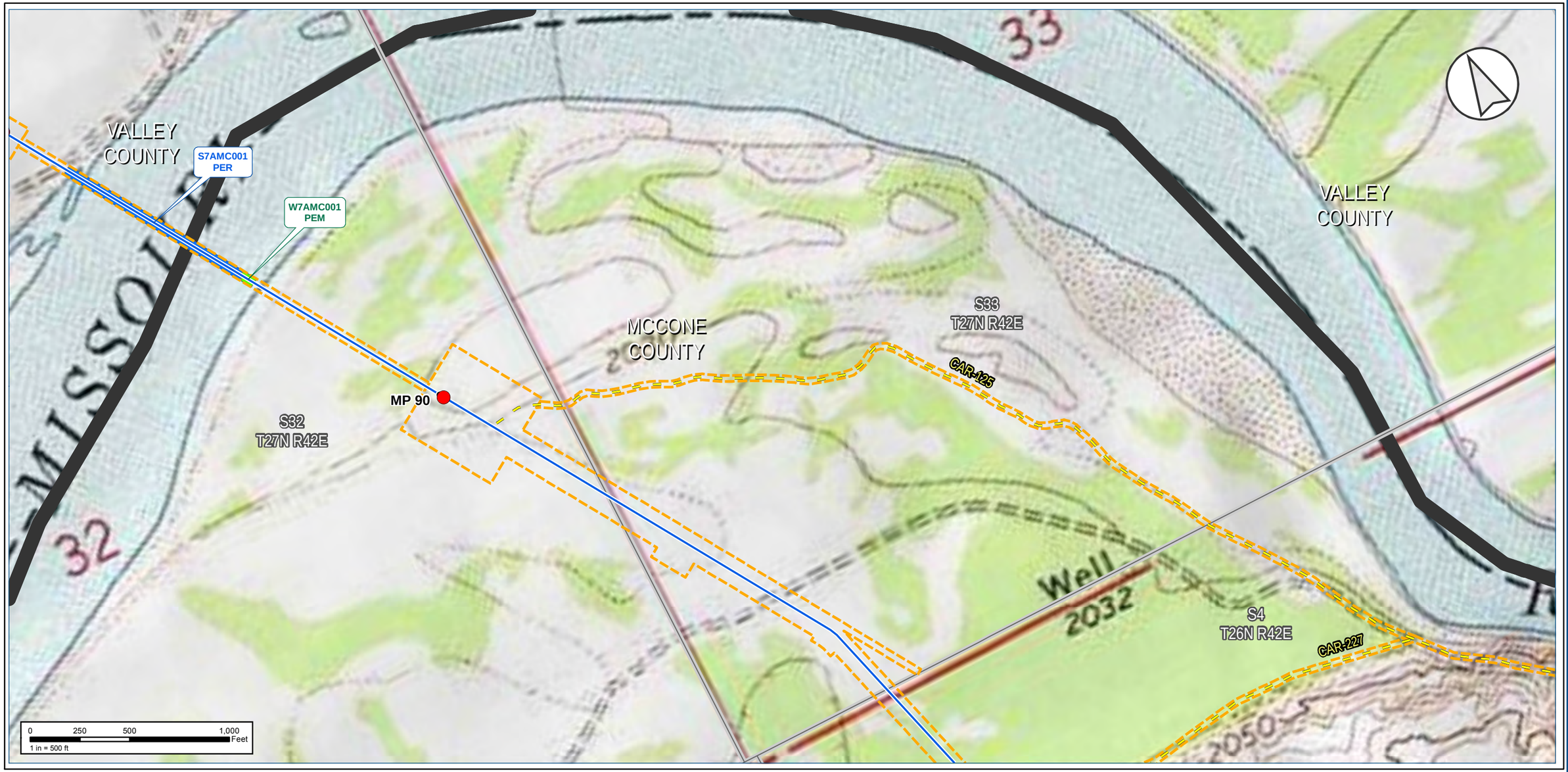

Notes:

The map legend can be found on the map book cover sheet at the front of Attachment B.

Basemap displays USGS Topographic

Imagery source: http://www.fsa.usda.gov

Keystone XL Project

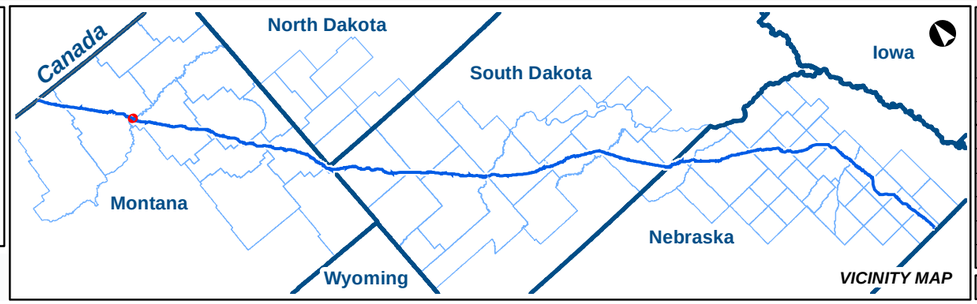

KEYSTONE XL PROJECT

MT Wetland/Waterbody Map Book
Access Roads

COUNTY:	VALLEY & MCCONE	***DRAWN BY:***	CW
STATE:	MT	***CHECKED BY:***	GS

REV. NO.:	***REVISION***	***DATE***
0	ISSUED FOR REVIEW	2020-05-15

DATE:	05-15-2020	***PROJECTION:***	NAD83 | UTM 13

PREPARED BY:

exp Energy Services Inc.

t: +1.713.439.3600 | f: +1.713.963.9085
1800 West Loop South, Suite 850
Houston, TX 77027
U.S.A.

www.exp.com

• BUILDINGS • EARTH & ENVIRONMENT • ENERGY •
• INDUSTRIAL • INFRASTRUCTURE • SUSTAINABILITY •

DWG:	0801-06-018	***SHEET:***	046

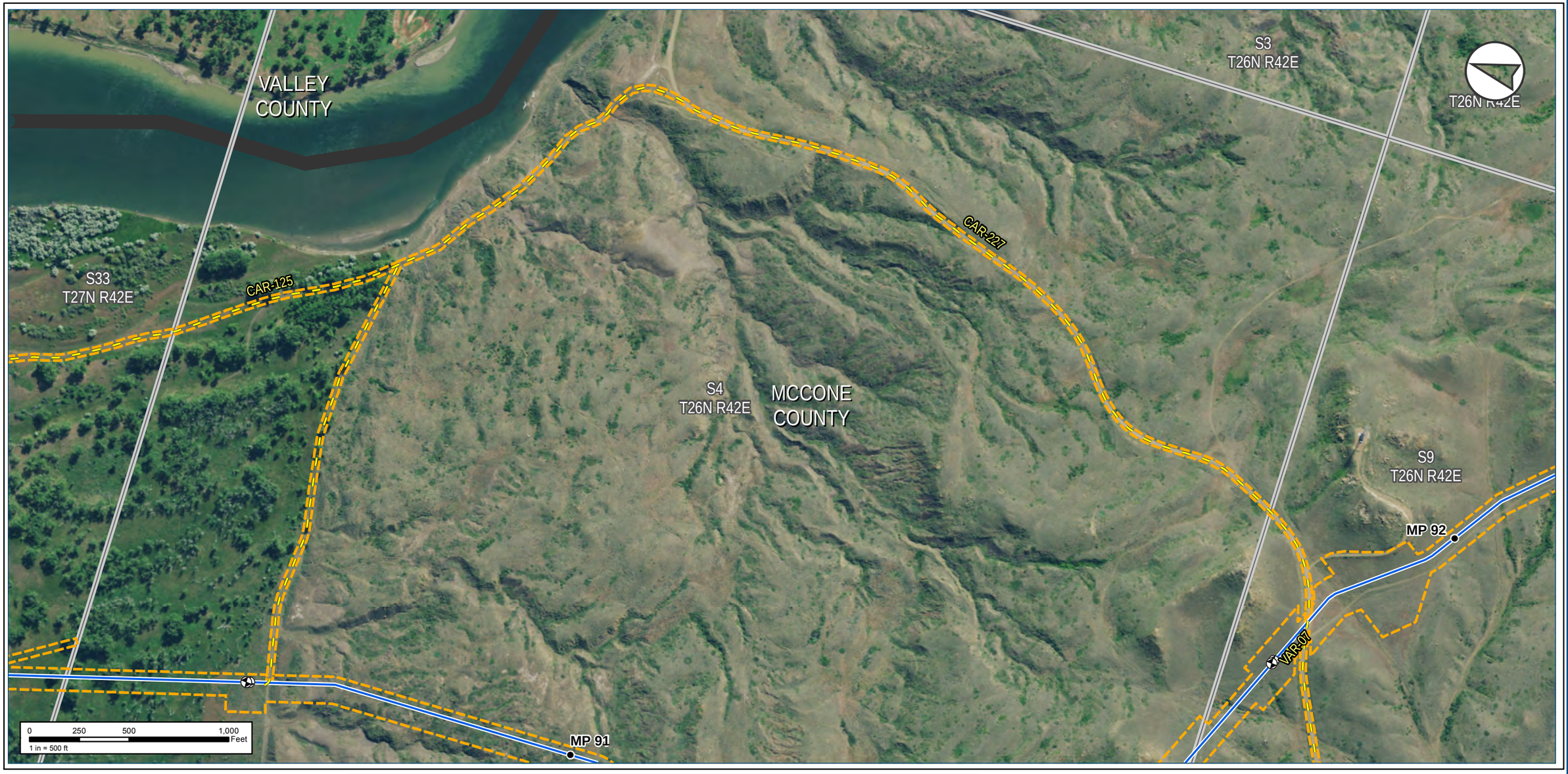

Notes:

The map legend can be found on the map book cover sheet at the front of Attachment B.

Imagery depicts field conditions for MT 2017, SD/NE 2018

Imagery source: http://www.fsa.usda.gov

Keystone XL Project

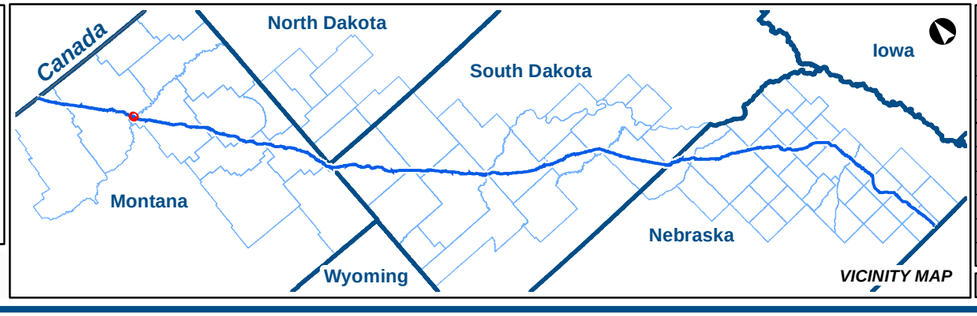

KEYSTONE XL PROJECT

MT Wetland/Waterbody Map Book
Access Roads

COUNTY:	VALLEY & MCCONE	**DRAWN BY:**	CW
STATE:	MT	**CHECKED BY:**	GS

REV. NO.:	REVISION	DATE
0	ISSUED FOR REVIEW	2020-05-15

DATE:	05-15-2020	**PROJECTION:**	NAD83 | UTM 13

PREPARED BY:

exp Energy Services Inc.

t: +1.713.439.3600 | f: +1.713.963.9085
1800 West Loop South, Suite 850
Houston, TX 77027
U.S.A.

www.exp.com

• BUILDINGS • EARTH & ENVIRONMENT • ENERGY •
• INDUSTRIAL • INFRASTRUCTURE • SUSTAINABILITY •

DWG:	0801-06-018	**SHEET:**	047

Notes:

The map legend can be found on the map book cover sheet at the front of Attachment B.

Basemap displays USGS Topographic

Imagery source: http://www.fsa.usda.gov

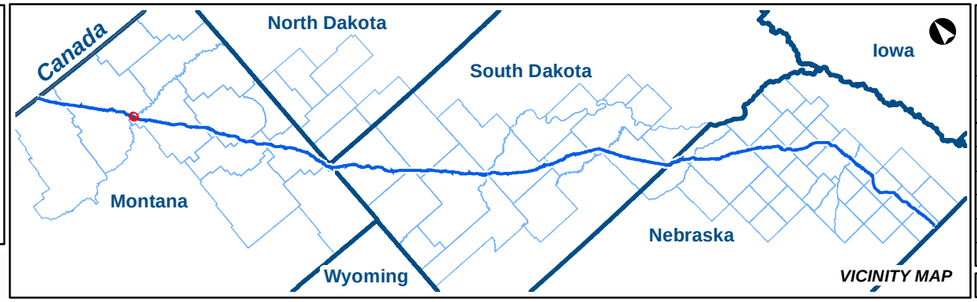

KEYSTONE XL PROJECT

MT Wetland/Waterbody Map Book
Access Roads

COUNTY:	VALLEY & MCCONE	***DRAWN BY:***	CW
STATE:	MT	***CHECKED BY:***	GS

REV. NO.:	***REVISION***	***DATE***
0	ISSUED FOR REVIEW	2020-05-15

DATE:	05-15-2020	***PROJECTION:***	NAD83 | UTM 13

PREPARED BY:

exp Energy Services Inc.

t: +1.713.439.3600 | f: +1.713.963.9085
1800 West Loop South, Suite 850
Houston, TX 77027
U.S.A.

www.exp.com

• BUILDINGS • EARTH & ENVIRONMENT • ENERGY •
• INDUSTRIAL • INFRASTRUCTURE • SUSTAINABILITY •

DWG:	0801-06-018	***SHEET:***	047

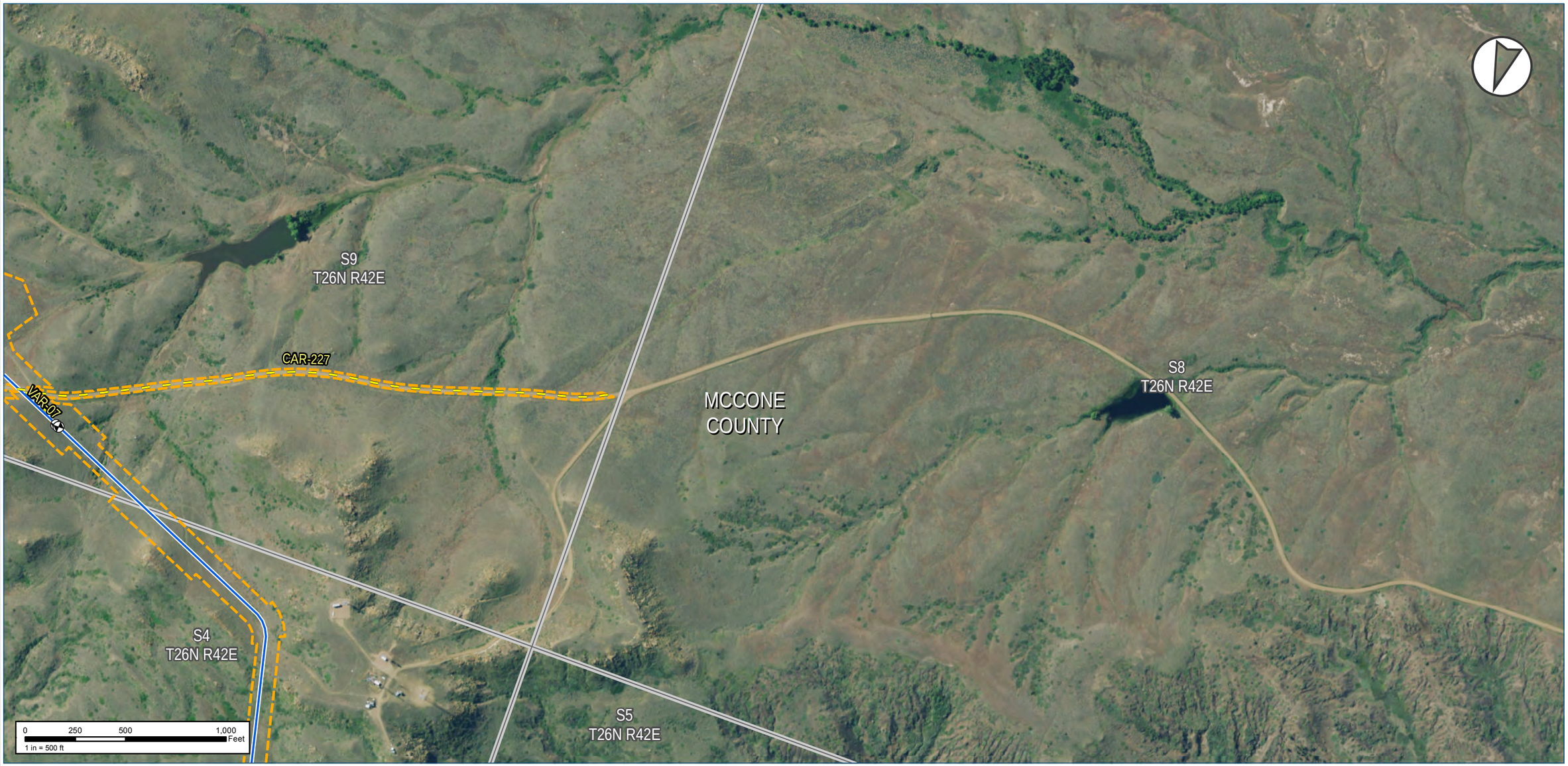

Notes:

The map legend can be found on the map book cover sheet at the front of Attachment B.

Imagery depicts field conditions for MT 2017, SD/NE 2018

Imagery source: http://www.fsa.usda.gov

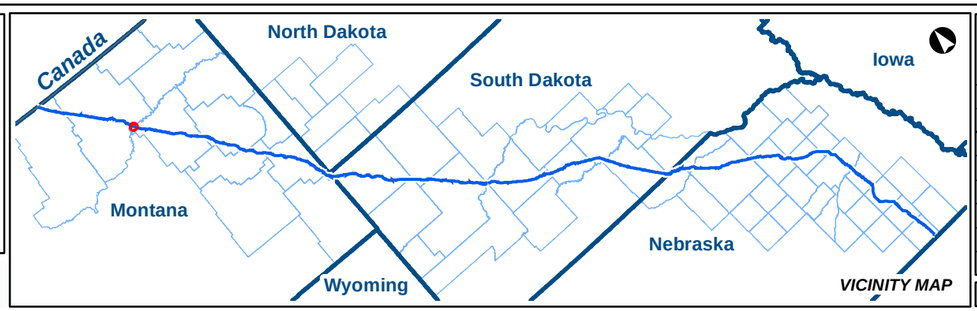

KEYSTONE XL PROJECT

MT Wetland/Waterbody Map Book
Access Roads

COUNTY:	MCCONE	**DRAWN BY:**	CW
STATE:	MT	**CHECKED BY:**	GS

REV. NO.:	REVISION	DATE
0	ISSUED FOR REVIEW	2020-05-15

DATE:	05-15-2020	**PROJECTION:**	NAD83 | UTM 13

PREPARED BY:

exp Energy Services Inc.

t: +1.713.439.3600 | f: +1.713.963.9085
1800 West Loop South, Suite 850
Houston, TX 77027
U.S.A.

www.exp.com

• BUILDINGS • EARTH & ENVIRONMENT • ENERGY •
• INDUSTRIAL • INFRASTRUCTURE • SUSTAINABILITY •

DWG:	0801-06-018	**SHEET:**	048

Notes:

The map legend can be found on the map book cover sheet at the front of Attachment B.

Basemap displays USGS Topographic

Imagery source: http://www.fsa.usda.gov

Keystone XL Project

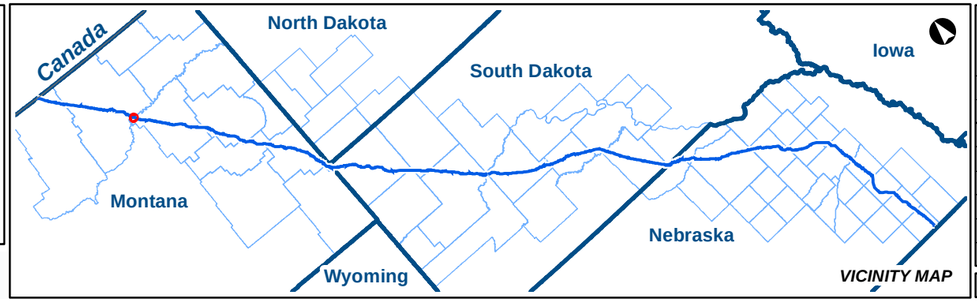

KEYSTONE XL PROJECT

MT Wetland/Waterbody Map Book
Access Roads

COUNTY:	MCCONE	***DRAWN BY:***	CW
STATE:	MT	***CHECKED BY:***	GS

REV. NO.:	***REVISION***	***DATE***
0	ISSUED FOR REVIEW	2020-05-15

DATE:	05-15-2020	***PROJECTION:***	NAD83 | UTM 13

PREPARED BY:

exp Energy Services Inc.

t: +1.713.439.3600 | f: +1.713.963.9085
1800 West Loop South, Suite 850
Houston, TX 77027
U.S.A.

www.exp.com

• BUILDINGS • EARTH & ENVIRONMENT • ENERGY •
• INDUSTRIAL • INFRASTRUCTURE • SUSTAINABILITY •

DWG:	0801-06-018	***SHEET:***	048

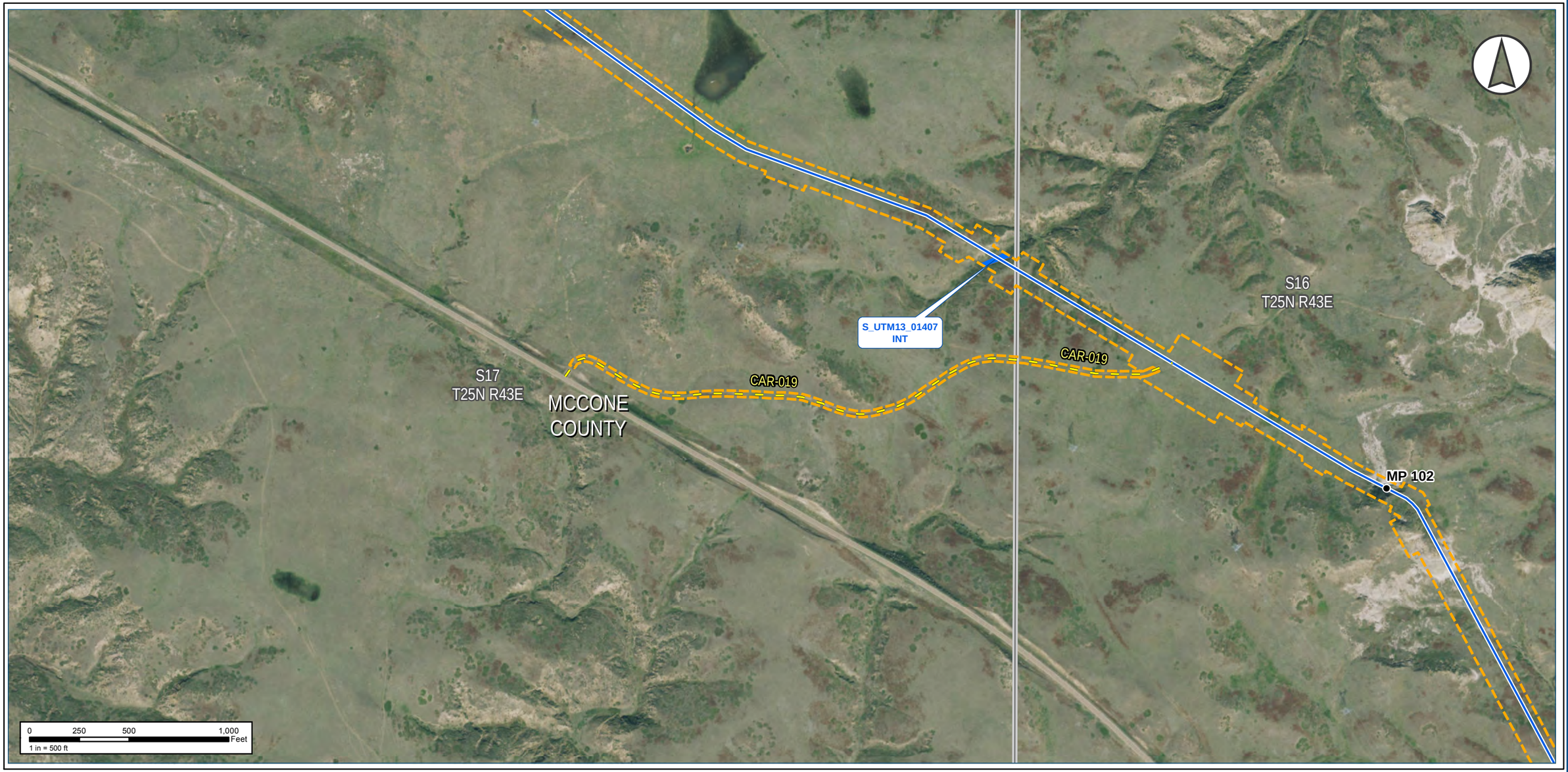

Notes:

The map legend can be found on the map book cover sheet at the front of Attachment B.

Imagery depicts field conditions for MT 2017, SD/NE 2018

Imagery source: http://www.fsa.usda.gov

Keystone XL Project

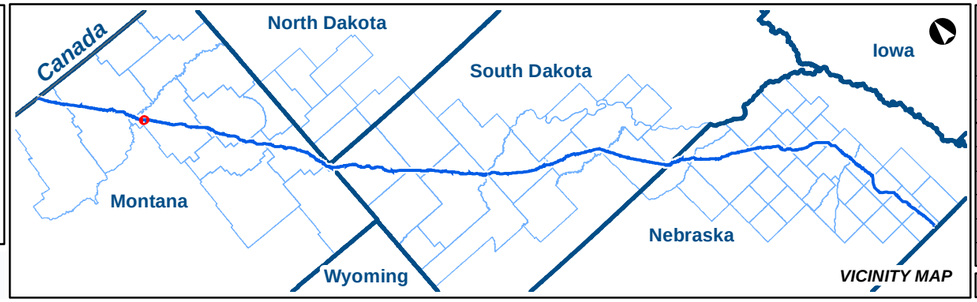

KEYSTONE XL PROJECT

MT Wetland/Waterbody Map Book
Access Roads

COUNTY:	MCCONE	***DRAWN BY:***	CW
STATE:	MT	***CHECKED BY:***	GS

REV. NO.:	***REVISION***	***DATE***
0	ISSUED FOR REVIEW	2020-05-15

DATE:	05-15-2020	***PROJECTION:***	NAD83 | UTM 13
DWG:	0801-06-018	***SHEET:***	049

PREPARED BY:

exp Energy Services Inc.

t: +1.713.439.3600 | f: +1.713.963.9085
1800 West Loop South, Suite 850
Houston, TX 77027
U.S.A.

www.exp.com

• BUILDINGS • EARTH & ENVIRONMENT • ENERGY •
• INDUSTRIAL • INFRASTRUCTURE • SUSTAINABILITY •

Notes:

The map legend can be found on the map book cover sheet at the front of Attachment B.

Basemap displays USGS Topographic

Imagery source: http://www.fsa.usda.gov

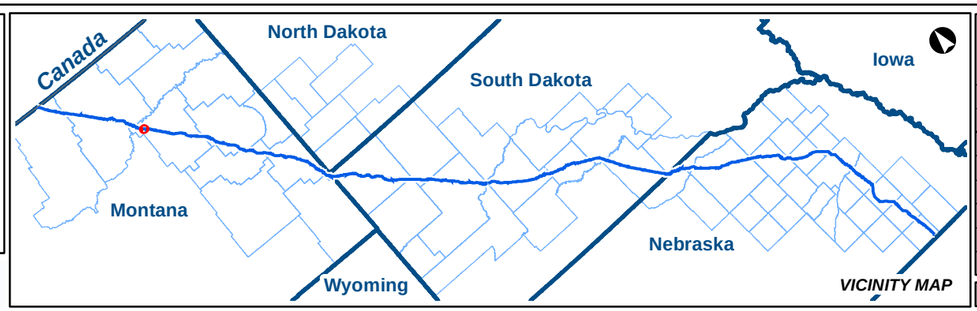

KEYSTONE XL PROJECT

MT Wetland/Waterbody Map Book
Access Roads

COUNTY:	MCCONE	**DRAWN BY:**	CW
STATE:	MT	**CHECKED BY:**	GS

REV. NO.:	REVISION	DATE
0	ISSUED FOR REVIEW	2020-05-15

DATE:	05-15-2020	**PROJECTION:**	NAD83 | UTM 13

PREPARED BY:
exp Energy Services Inc.
t: +1.713.439.3600 | f: +1.713.963.9085
1800 West Loop South, Suite 850
Houston, TX 77027
U.S.A.
www.exp.com

• BUILDINGS • EARTH & ENVIRONMENT • ENERGY •
• INDUSTRIAL • INFRASTRUCTURE • SUSTAINABILITY •

DWG:	0801-06-018	**SHEET:**	049

Notes:

The map legend can be found on the map book cover sheet at the front of Attachment B.

Imagery depicts field conditions for MT 2017, SD/NE 2018

Imagery source: http://www.fsa.usda.gov

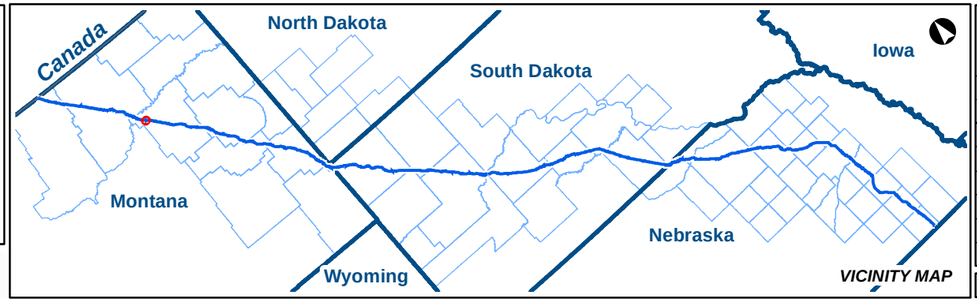

KEYSTONE XL PROJECT

MT Wetland/Waterbody Map Book
Access Roads

COUNTY:	MCCONE	***DRAWN BY:***	CW
STATE:	MT	***CHECKED BY:***	GS

REV. NO.:	***REVISION***	***DATE***
0	ISSUED FOR REVIEW	2020-05-15

DATE:	05-15-2020	***PROJECTION:***	NAD83 | UTM 13

PREPARED BY:

exp Energy Services Inc.

t: +1.713.439.3600 | f: +1.713.963.9085
1800 West Loop South, Suite 850
Houston, TX 77027
U.S.A.

www.exp.com

• BUILDINGS • EARTH & ENVIRONMENT • ENERGY •
• INDUSTRIAL • INFRASTRUCTURE • SUSTAINABILITY •

DWG:	0801-06-018	***SHEET:***	050

S21
T25N R43E

S22
T25N R43E

S_UTM13_05094
EPH

S_UTM13_05096
EPH

CAR-020

2490

MCCONE
COUNTY

2500

S28
T25N R43E

S27
T25N R43E

MP 104

S0133
EPH

2471

Bear

0 250 500 1,000 Feet
1 in = 500 ft

Notes:

The map legend can be found on the map book cover sheet at the front of Attachment B.

Basemap displays USGS Topographic

Imagery source: http://www.fsa.usda.gov

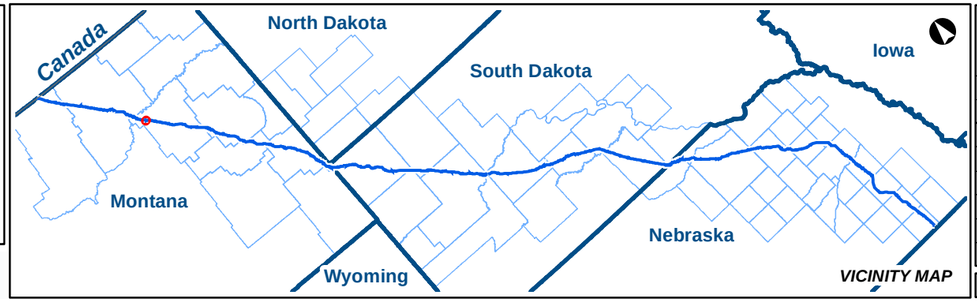

VICINITY MAP

Keystone XL Project

KEYSTONE XL PROJECT

MT Wetland/Waterbody Map Book
Access Roads

COUNTY:	MCCONE	***DRAWN BY:***	CW
STATE:	MT	***CHECKED BY:***	GS

REV. NO.:	***REVISION***	***DATE***
0	ISSUED FOR REVIEW	2020-05-15

DATE:	05-15-2020	***PROJECTION:***	NAD83 | UTM 13

PREPARED BY:

exp Energy Services Inc.

t: +1.713.439.3600 | f: +1.713.963.9085
1800 West Loop South, Suite 850
Houston, TX 77027
U.S.A.

www.exp.com

• BUILDINGS • EARTH & ENVIRONMENT • ENERGY •
• INDUSTRIAL • INFRASTRUCTURE • SUSTAINABILITY •

DWG:	0801-06-018	***SHEET:***	050

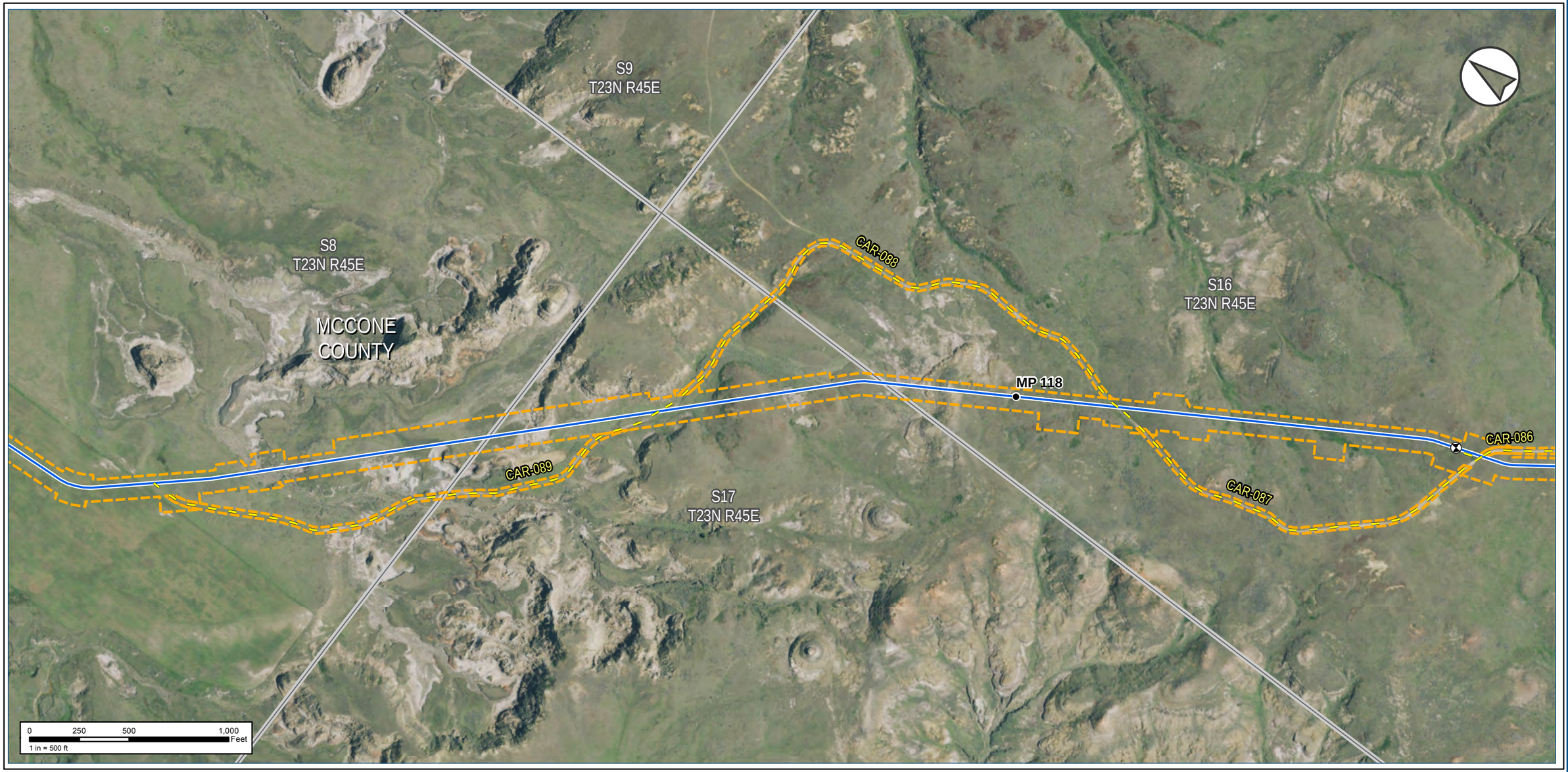

Notes:

The map legend can be found on the map book cover sheet at the front of Attachment B.

Imagery depicts field conditions for MT 2017, SD/NE 2018

Imagery source: http://www.fsa.usda.gov

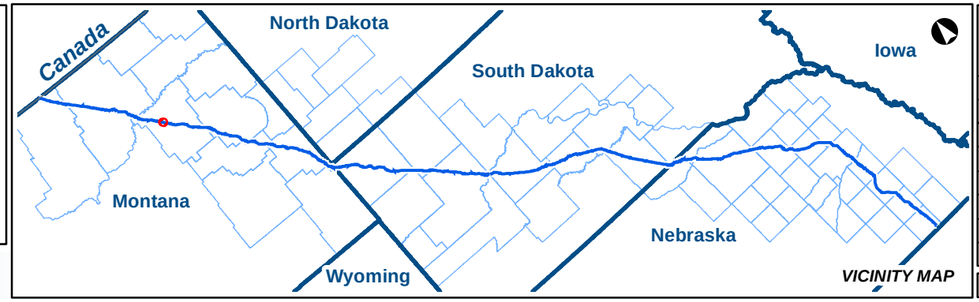

KEYSTONE XL PROJECT

MT Wetland/Waterbody Map Book
Access Roads

COUNTY:	MCCONE	***DRAWN BY:***	CW
STATE:	MT	***CHECKED BY:***	GS

REV. NO.:	***REVISION***	***DATE***
0	ISSUED FOR REVIEW	2020-05-15

DATE:	05-15-2020	***PROJECTION:***	NAD83 | UTM 13

PREPARED BY:

exp Energy Services Inc.

t: +1.713.439.3600 | f: +1.713.963.9085
1800 West Loop South, Suite 850
Houston, TX 77027
U.S.A.

www.exp.com

• BUILDINGS • EARTH & ENVIRONMENT • ENERGY •
• INDUSTRIAL • INFRASTRUCTURE • SUSTAINABILITY •

DWG:	0801-06-018	***SHEET:***	051

Keystone XL Project

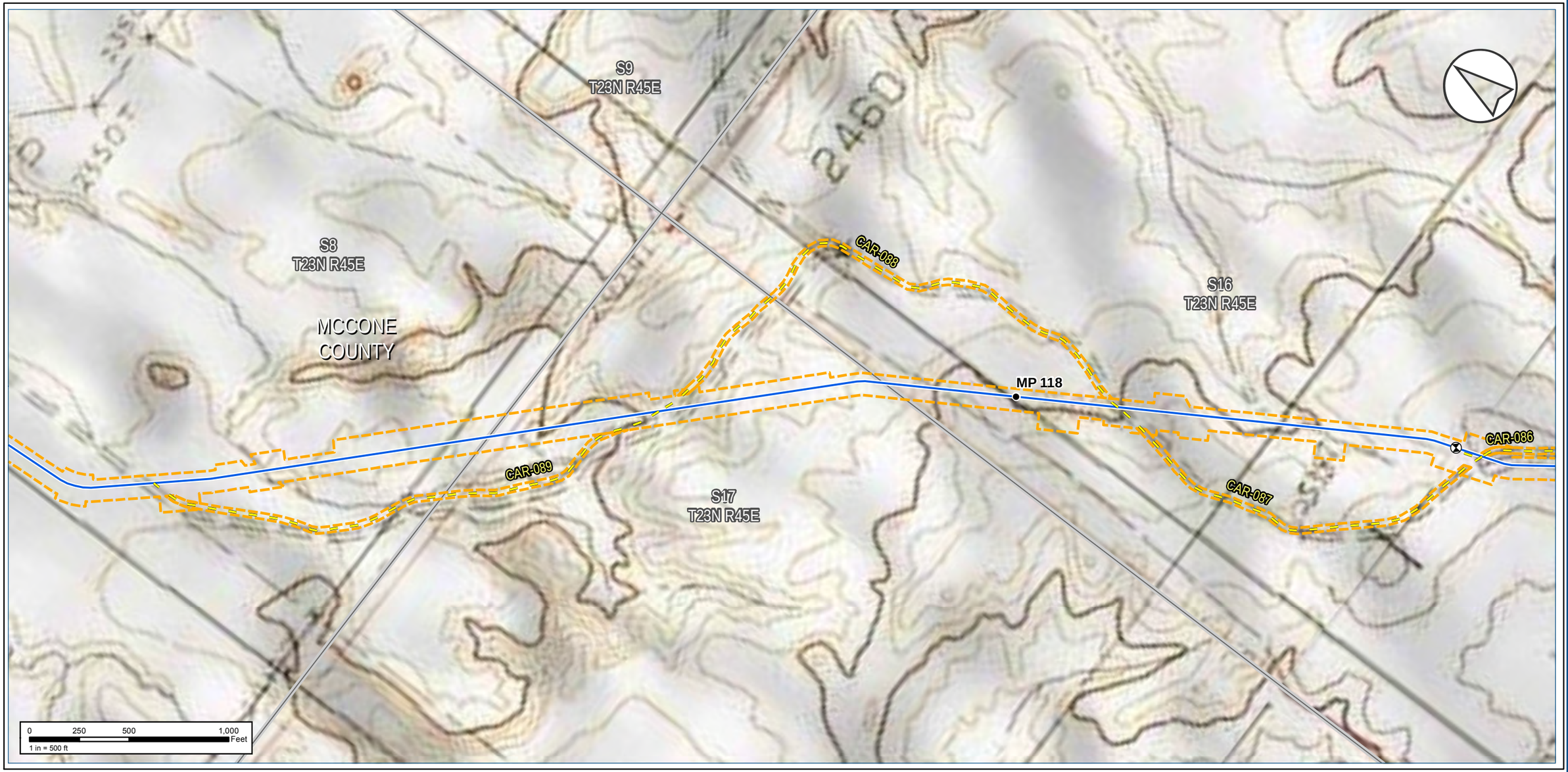

Notes:

The map legend can be found on the map book cover sheet at the front of Attachment B.

Basemap displays USGS Topographic

Imagery source: http://www.fsa.usda.gov

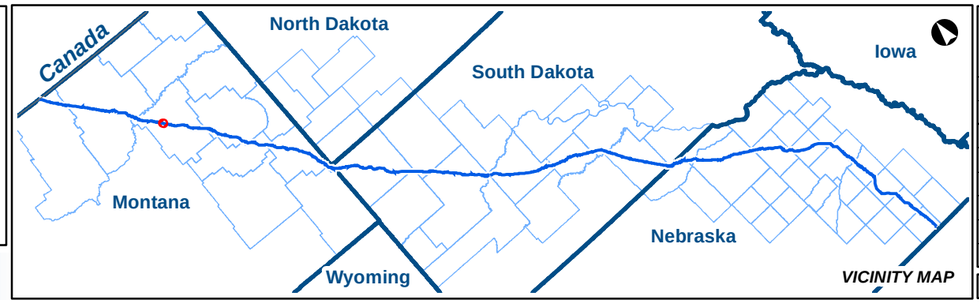

KEYSTONE XL PROJECT

MT Wetland/Waterbody Map Book
Access Roads

COUNTY:	MCCONE	***DRAWN BY:***	CW
STATE:	MT	***CHECKED BY:***	GS

REV. NO.:	***REVISION***	***DATE***
0	ISSUED FOR REVIEW	2020-05-15

DATE:	05-15-2020	***PROJECTION:***	NAD83 | UTM 13

PREPARED BY:

exp Energy Services Inc.

t: +1.713.439.3600 | f: +1.713.963.9085
1800 West Loop South, Suite 850
Houston, TX 77027
U.S.A.

www.exp.com

• BUILDINGS • EARTH & ENVIRONMENT • ENERGY •
• INDUSTRIAL • INFRASTRUCTURE • SUSTAINABILITY •

DWG:	0801-06-018	***SHEET:***	051

Notes:

The map legend can be found on the map book cover sheet at the front of Attachment B.

Imagery depicts field conditions for MT 2017, SD/NE 2018

Imagery source: http://www.fsa.usda.gov

Keystone XL Project

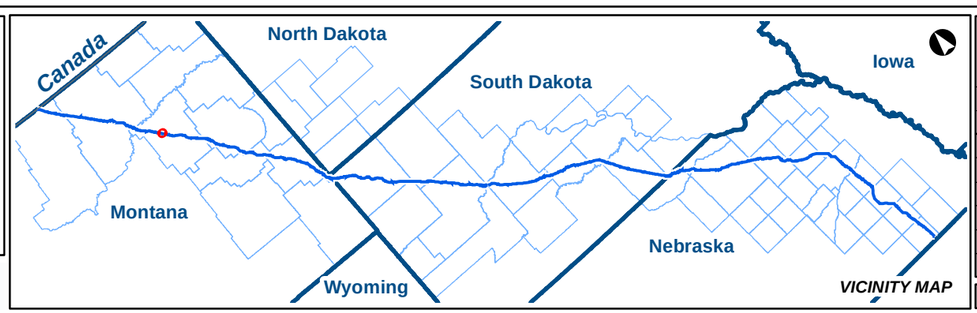

KEYSTONE XL PROJECT

MT Wetland/Waterbody Map Book
Access Roads

COUNTY:	MCCONE	**DRAWN BY:**	CW
STATE:	MT	**CHECKED BY:**	GS

REV. NO.:	REVISION	DATE
0	ISSUED FOR REVIEW	2020-05-15

DATE:	05-15-2020	**PROJECTION:**	NAD83 | UTM 13

PREPARED BY:

exp Energy Services Inc.

t: +1.713.439.3600 | f: +1.713.963.9085
1800 West Loop South, Suite 850
Houston, TX 77027
U.S.A.

www.exp.com

• BUILDINGS • EARTH & ENVIRONMENT • ENERGY •
• INDUSTRIAL • INFRASTRUCTURE • SUSTAINABILITY •

DWG:	0801-06-018	**SHEET:**	052

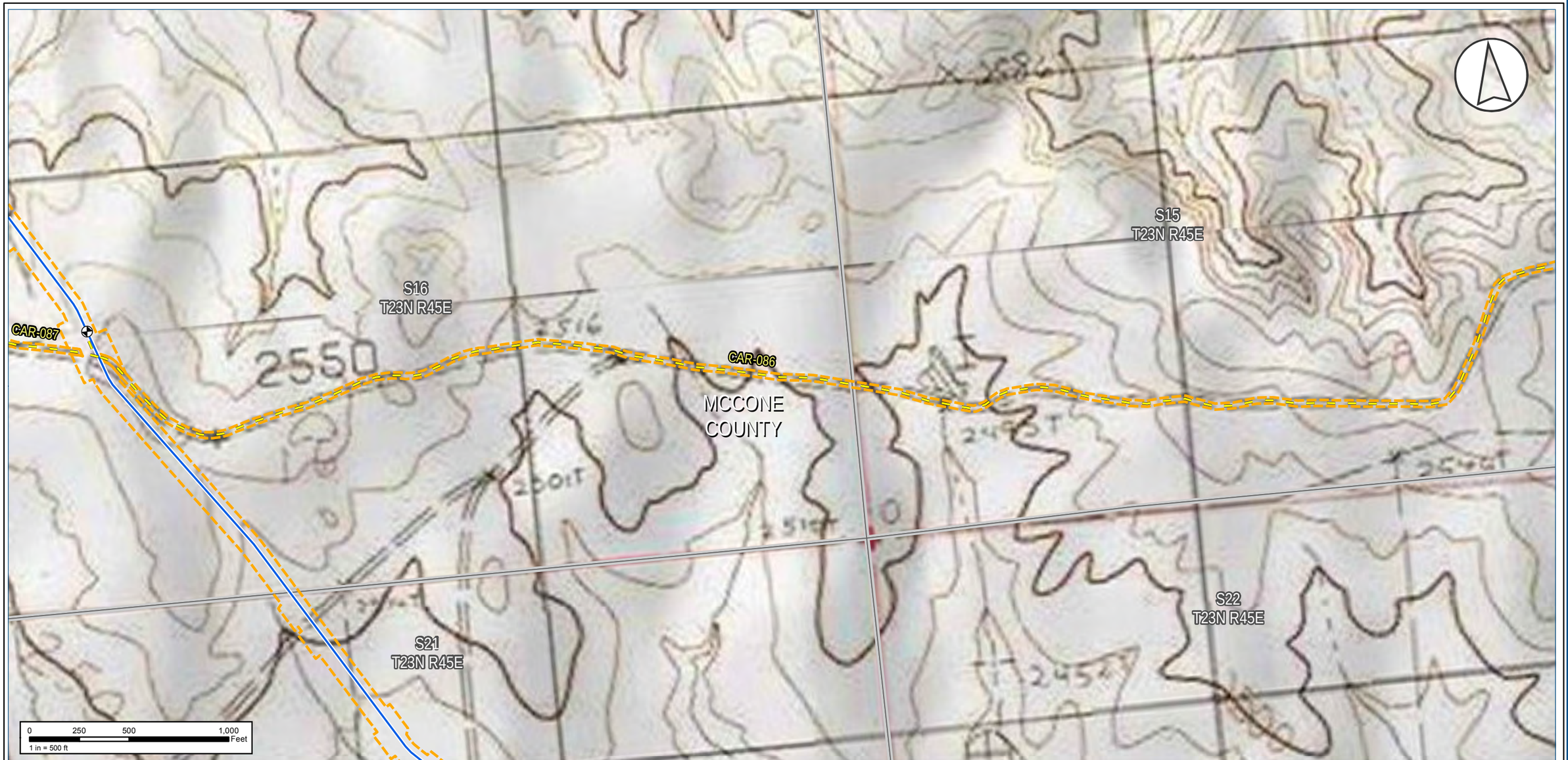

Notes:

The map legend can be found on the map book cover sheet at the front of Attachment B.

Basemap displays USGS Topographic

Imagery source: http://www.fsa.usda.gov

Keystone XL Project

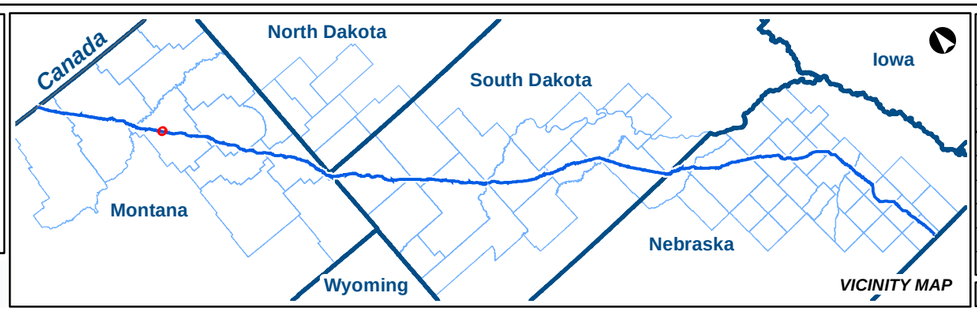

KEYSTONE XL PROJECT

MT Wetland/Waterbody Map Book
Access Roads

COUNTY:	MCCONE	***DRAWN BY:***	CW
STATE:	MT	***CHECKED BY:***	GS

REV. NO.:	***REVISION***	***DATE***
0	ISSUED FOR REVIEW	2020-05-15

DATE:	05-15-2020	***PROJECTION:***	NAD83 | UTM 13

PREPARED BY:

exp Energy Services Inc.

t: +1.713.439.3600 | f: +1.713.963.9085
1800 West Loop South, Suite 850
Houston, TX 77027
U.S.A.

www.exp.com

• BUILDINGS • EARTH & ENVIRONMENT • ENERGY •
• INDUSTRIAL • INFRASTRUCTURE • SUSTAINABILITY •

DWG:	0801-06-018	***SHEET:***	052

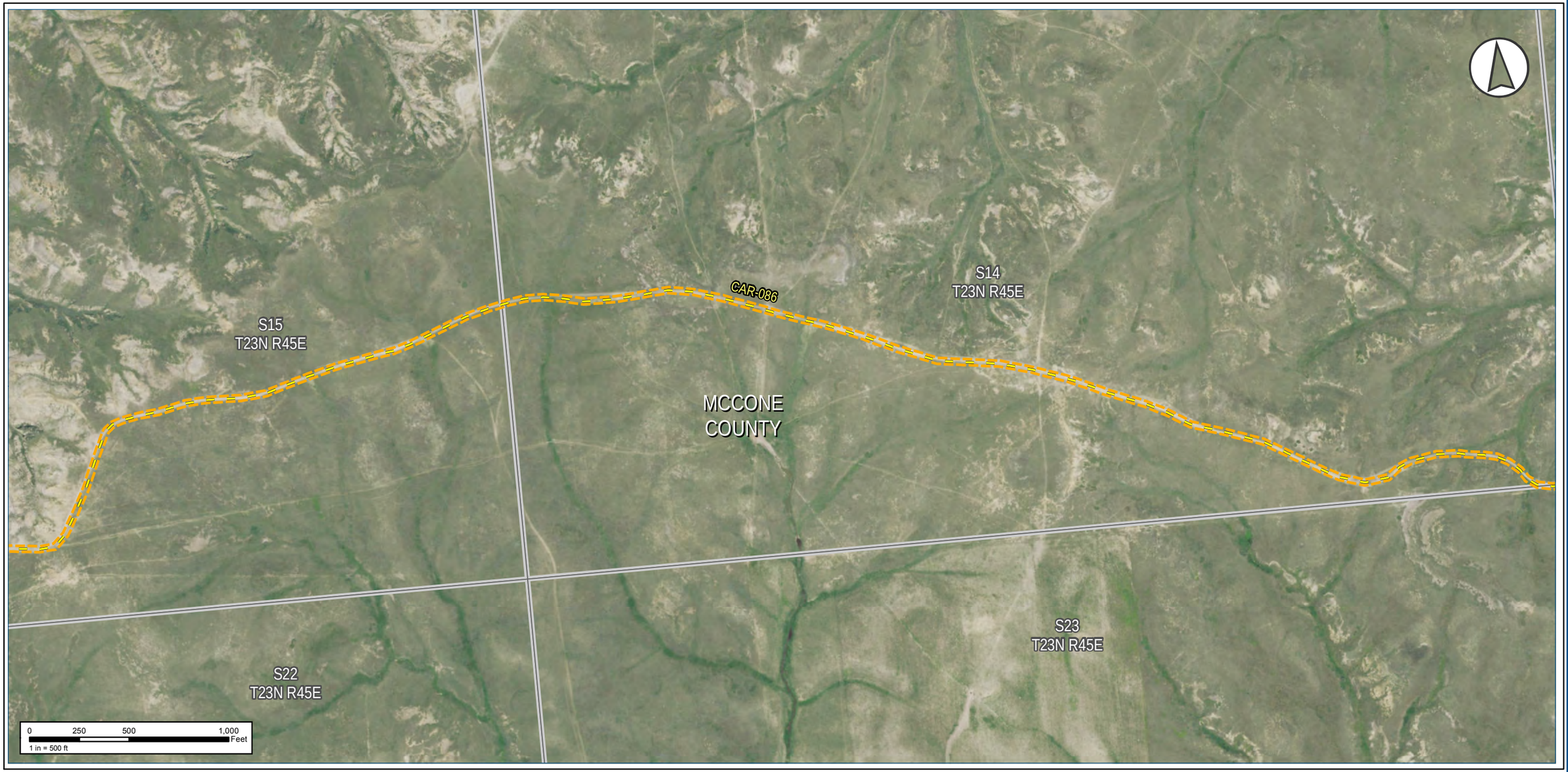

Notes:

The map legend can be found on the map book cover sheet at the front of Attachment B.

Imagery depicts field conditions for MT 2017, SD/NE 2018

Imagery source: http://www.fsa.usda.gov

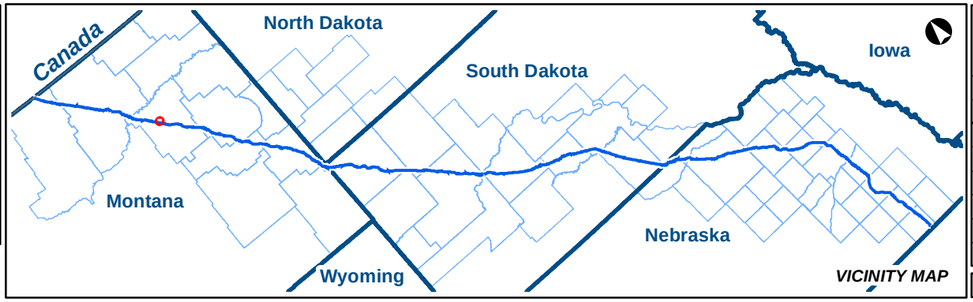

KEYSTONE XL PROJECT

MT Wetland/Waterbody Map Book
Access Roads

COUNTY:	MCCONE	***DRAWN BY:***	CW
STATE:	MT	***CHECKED BY:***	GS

REV. NO.:	***REVISION***	***DATE***
0	ISSUED FOR REVIEW	2020-05-15

DATE:	05-15-2020	***PROJECTION:***	NAD83 | UTM 13

PREPARED BY:

exp Energy Services Inc.

t: +1.713.439.3600 | f: +1.713.963.9085
1800 West Loop South, Suite 850
Houston, TX 77027
U.S.A.

www.exp.com

• BUILDINGS • EARTH & ENVIRONMENT • ENERGY •
• INDUSTRIAL • INFRASTRUCTURE • SUSTAINABILITY •

DWG:	0801-06-018	***SHEET:***	053

Notes:

The map legend can be found on the map book cover sheet at the front of Attachment B.

Basemap displays USGS Topographic

Imagery source: http://www.fsa.usda.gov

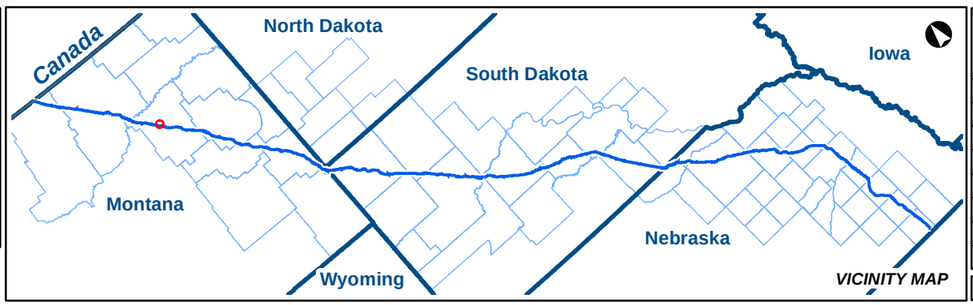

KEYSTONE XL PROJECT

MT Wetland/Waterbody Map Book
Access Roads

COUNTY:	MCCONE	***DRAWN BY:***	CW
STATE:	MT	***CHECKED BY:***	GS

REV. NO.:	***REVISION***	***DATE***
0	ISSUED FOR REVIEW	2020-05-15

DATE:	05-15-2020	***PROJECTION:***	NAD83 | UTM 13

PREPARED BY:

exp Energy Services Inc.

t: +1.713.439.3600 | f: +1.713.963.9085
1800 West Loop South, Suite 850
Houston, TX 77027
U.S.A.

www.exp.com

• BUILDINGS • EARTH & ENVIRONMENT • ENERGY •
• INDUSTRIAL • INFRASTRUCTURE • SUSTAINABILITY •

DWG:	0801-06-018	***SHEET:***	053

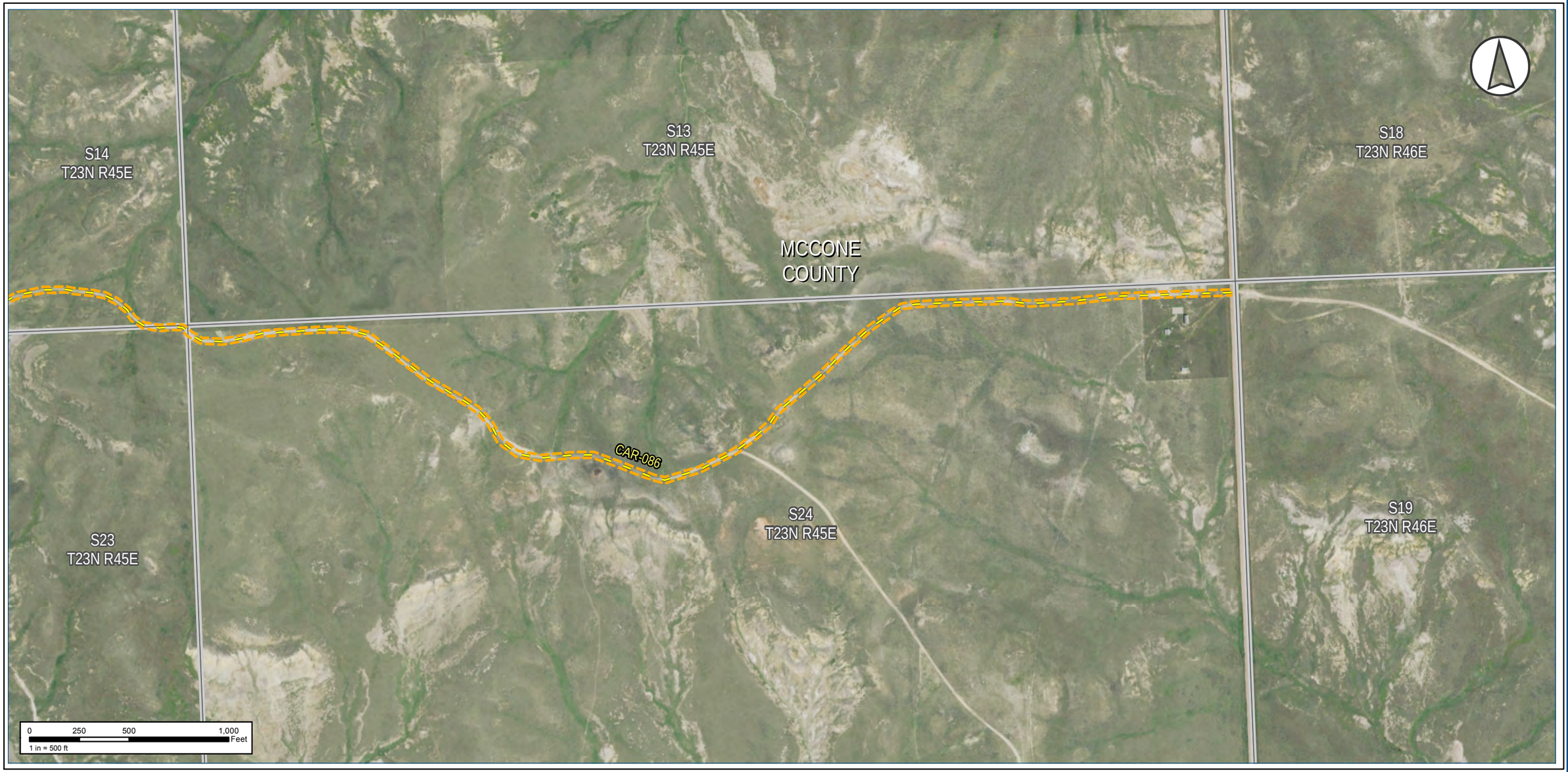

Notes:

The map legend can be found on the map book cover sheet at the front of Attachment B.

Imagery depicts field conditions for MT 2017, SD/NE 2018

Imagery source: http://www.fsa.usda.gov

Keystone XL Project

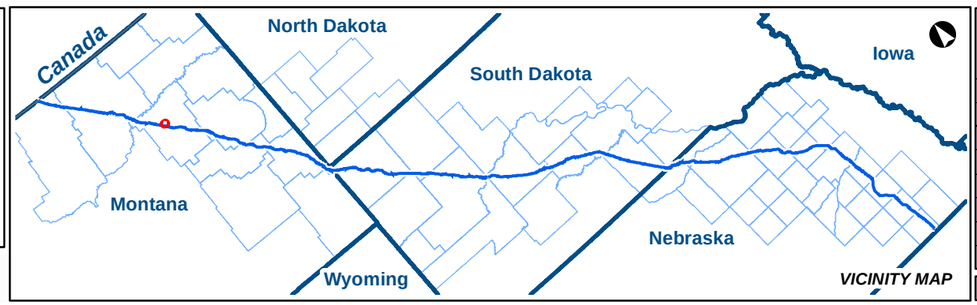

KEYSTONE XL PROJECT

MT Wetland/Waterbody Map Book
Access Roads

COUNTY:	MCCONE	***DRAWN BY:***	CW
STATE:	MT	***CHECKED BY:***	GS

REV. NO.:	***REVISION***	***DATE***
0	ISSUED FOR REVIEW	2020-05-15

DATE:	05-15-2020	***PROJECTION:***	NAD83 | UTM 13

PREPARED BY:

exp Energy Services Inc.

t: +1.713.439.3600 | f: +1.713.963.9085
1800 West Loop South, Suite 850
Houston, TX 77027
U.S.A.

www.exp.com

• BUILDINGS • EARTH & ENVIRONMENT • ENERGY •
• INDUSTRIAL • INFRASTRUCTURE • SUSTAINABILITY •

DWG:	0801-06-018	***SHEET:***	054

Notes:

The map legend can be found on the map book cover sheet at the front of Attachment B.

Basemap displays USGS Topographic

Imagery source: http://www.fsa.usda.gov

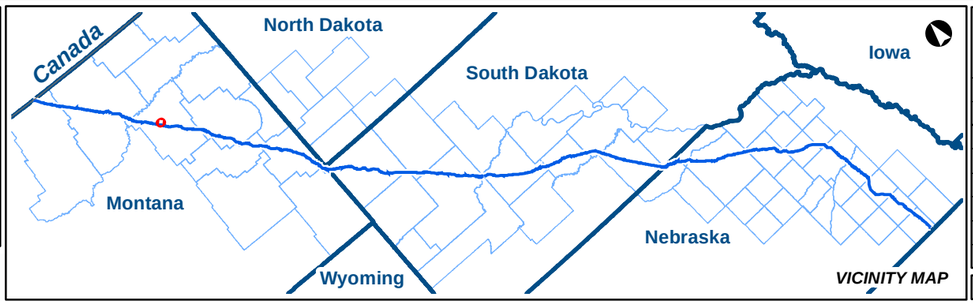

KEYSTONE XL PROJECT

MT Wetland/Waterbody Map Book
Access Roads

COUNTY:	MCCONE	***DRAWN BY:***	CW
STATE:	MT	***CHECKED BY:***	GS

REV. NO.:	***REVISION***	***DATE***
0	ISSUED FOR REVIEW	2020-05-15

DATE:	05-15-2020	***PROJECTION:***	NAD83 | UTM 13

PREPARED BY:

exp Energy Services Inc.

t: +1.713.439.3600 | f: +1.713.963.9085
1800 West Loop South, Suite 850
Houston, TX 77027
U.S.A.

www.exp.com

• BUILDINGS • EARTH & ENVIRONMENT • ENERGY •
• INDUSTRIAL • INFRASTRUCTURE • SUSTAINABILITY •

DWG:	0801-06-018	***SHEET:***	054

S6
T21N R46E

S7
T21N R46E

CAR-024A

MCCONE
COUNTY

S5
T21N R46E

S8
T21N R46E

0 250 500 1,000 Feet
1 in = 500 ft

Notes:

The map legend can be found on the map book cover sheet at the front of Attachment B.

Imagery depicts field conditions for MT 2017, SD/NE 2018

Imagery source: http://www.fsa.usda.gov

Keystone XL Project

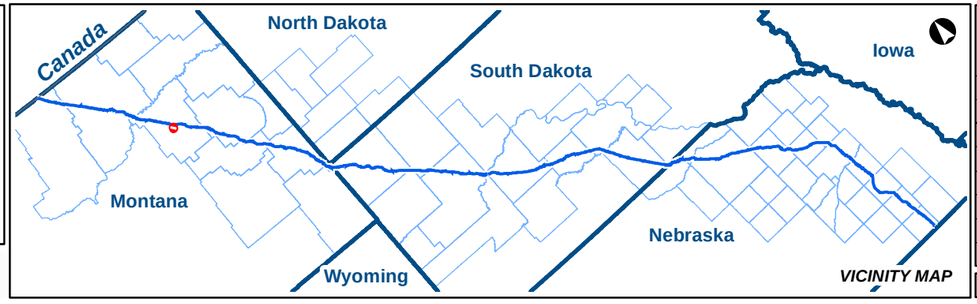

KEYSTONE XL PROJECT

MT Wetland/Waterbody Map Book
Access Roads

COUNTY:	MCCONE	DRAWN BY:	CW
STATE:	MT	CHECKED BY:	GS

REV. NO.:	REVISION	DATE
0	ISSUED FOR REVIEW	2020-05-15

DATE:	05-15-2020	PROJECTION:	NAD83 | UTM 13

PREPARED BY:

exp Energy Services Inc.

t: +1.713.439.3600 | f: +1.713.963.9085
1800 West Loop South, Suite 850
Houston, TX 77027
U.S.A.

www.exp.com

• BUILDINGS • EARTH & ENVIRONMENT • ENERGY •
• INDUSTRIAL • INFRASTRUCTURE • SUSTAINABILITY •

DWG:	0801-06-018	SHEET:	055

Notes:

The map legend can be found on the map book cover sheet at the front of Attachment B.

Basemap displays USGS Topographic

Imagery source: http://www.fsa.usda.gov

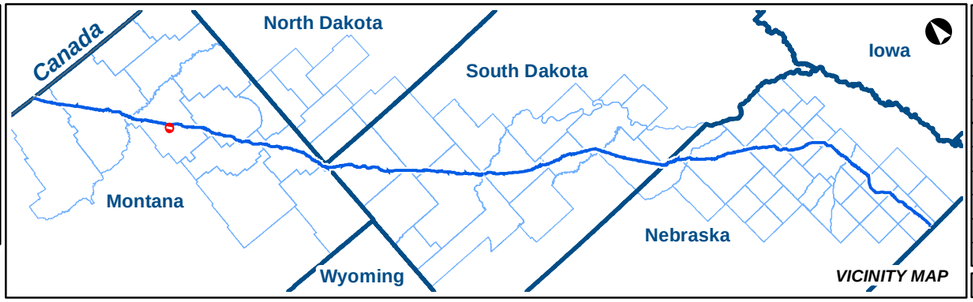

KEYSTONE XL PROJECT

MT Wetland/Waterbody Map Book
Access Roads

COUNTY:	MCCONE	**DRAWN BY:**	CW
STATE:	MT	**CHECKED BY:**	GS

REV. NO.:	REVISION	DATE
0	ISSUED FOR REVIEW	2020-05-15

DATE:	05-15-2020	**PROJECTION:**	NAD83 | UTM 13

PREPARED BY:
exp Energy Services Inc.
t: +1.713.439.3600 | f: +1.713.963.9085
1800 West Loop South, Suite 850
Houston, TX 77027
U.S.A.
www.exp.com

• BUILDINGS • EARTH & ENVIRONMENT • ENERGY •
• INDUSTRIAL • INFRASTRUCTURE • SUSTAINABILITY •

DWG:	0801-06-018	**SHEET:**	055

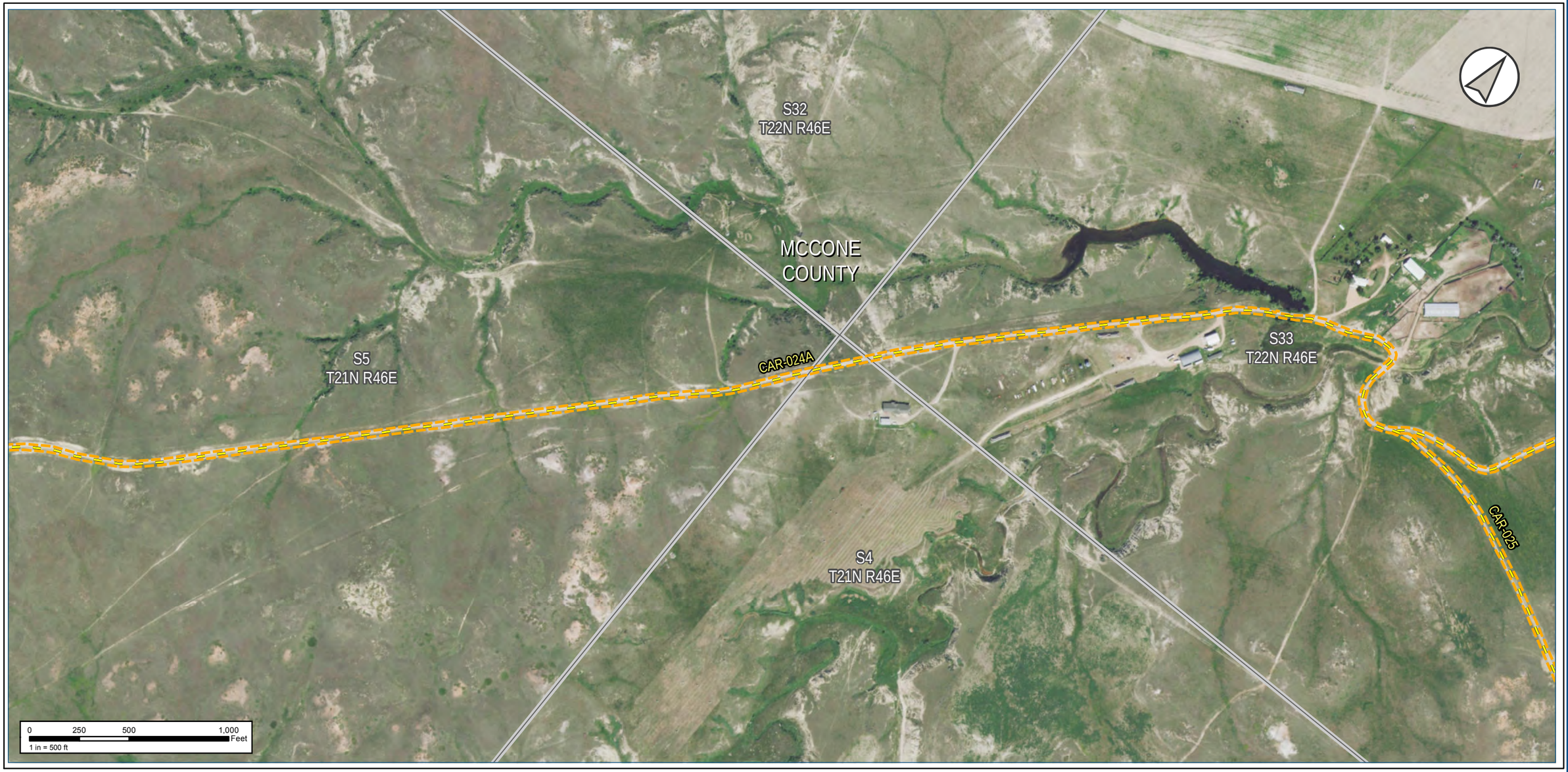

Notes:

The map legend can be found on the map book cover sheet at the front of Attachment B.

Imagery depicts field conditions for MT 2017, SD/NE 2018

Imagery source: http://www.fsa.usda.gov

Keystone XL Project

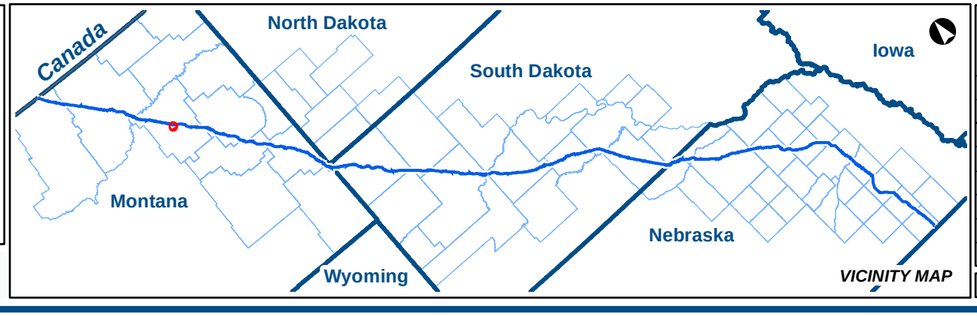

KEYSTONE XL PROJECT

MT Wetland/Waterbody Map Book
Access Roads

COUNTY:	MCCONE	***DRAWN BY:***	CW
STATE:	MT	***CHECKED BY:***	GS

REV. NO.:	***REVISION***	***DATE***
0	ISSUED FOR REVIEW	2020-05-15

DATE:	05-15-2020	***PROJECTION:***	NAD83 | UTM 13

PREPARED BY:

exp Energy Services Inc.

t: +1.713.439.3600 | f: +1.713.963.9085
1800 West Loop South, Suite 850
Houston, TX 77027
U.S.A.

www.exp.com

• BUILDINGS • EARTH & ENVIRONMENT • ENERGY •
• INDUSTRIAL • INFRASTRUCTURE • SUSTAINABILITY •

DWG:	0801-06-018	***SHEET:***	056

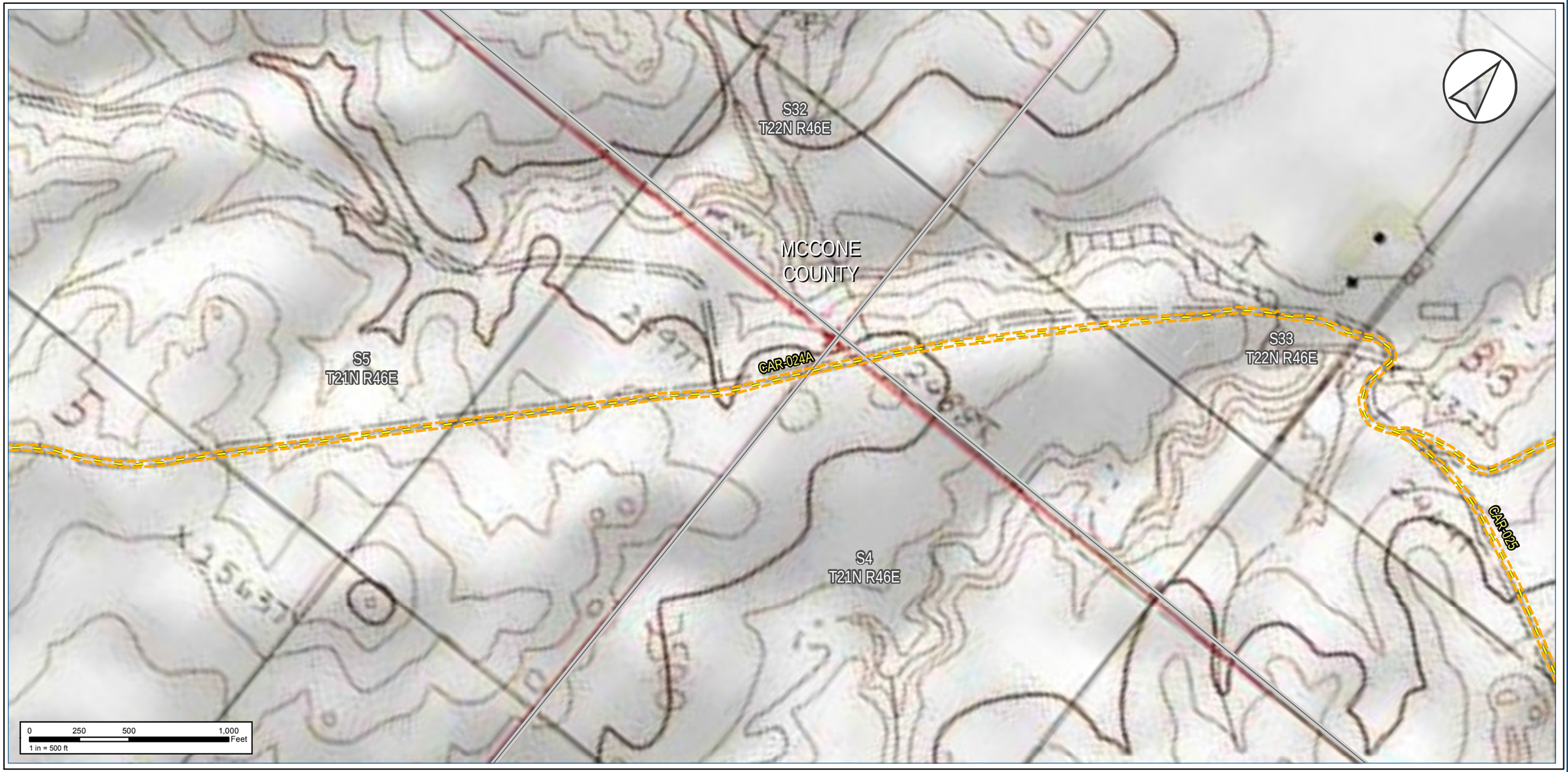

Notes:

The map legend can be found on the map book cover sheet at the front of Attachment B.

Basemap displays USGS Topographic

Imagery source: http://www.fsa.usda.gov

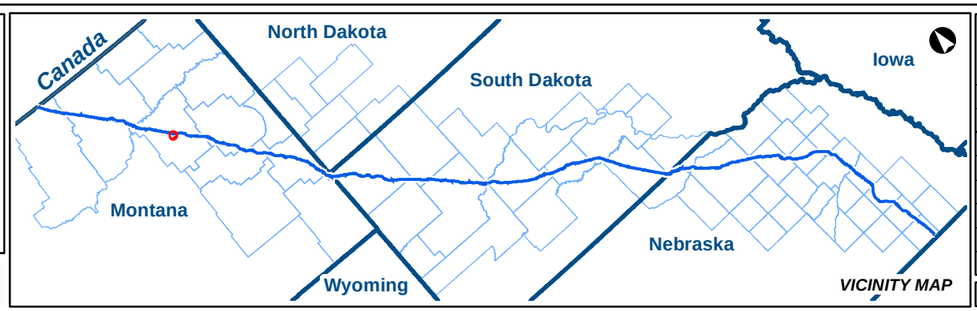

KEYSTONE XL PROJECT

MT Wetland/Waterbody Map Book
Access Roads

COUNTY:	MCCONE	***DRAWN BY:***	CW
STATE:	MT	***CHECKED BY:***	GS

REV. NO.:	***REVISION***	***DATE***
0	ISSUED FOR REVIEW	2020-05-15

DATE:	05-15-2020	***PROJECTION:***	NAD83 | UTM 13

PREPARED BY:

exp Energy Services Inc.

t: +1.713.439.3600 | f: +1.713.963.9085
1800 West Loop South, Suite 850
Houston, TX 77027
U.S.A.

www.exp.com

• BUILDINGS • EARTH & ENVIRONMENT • ENERGY •
• INDUSTRIAL • INFRASTRUCTURE • SUSTAINABILITY •

DWG:	0801-06-018	***SHEET:***	056

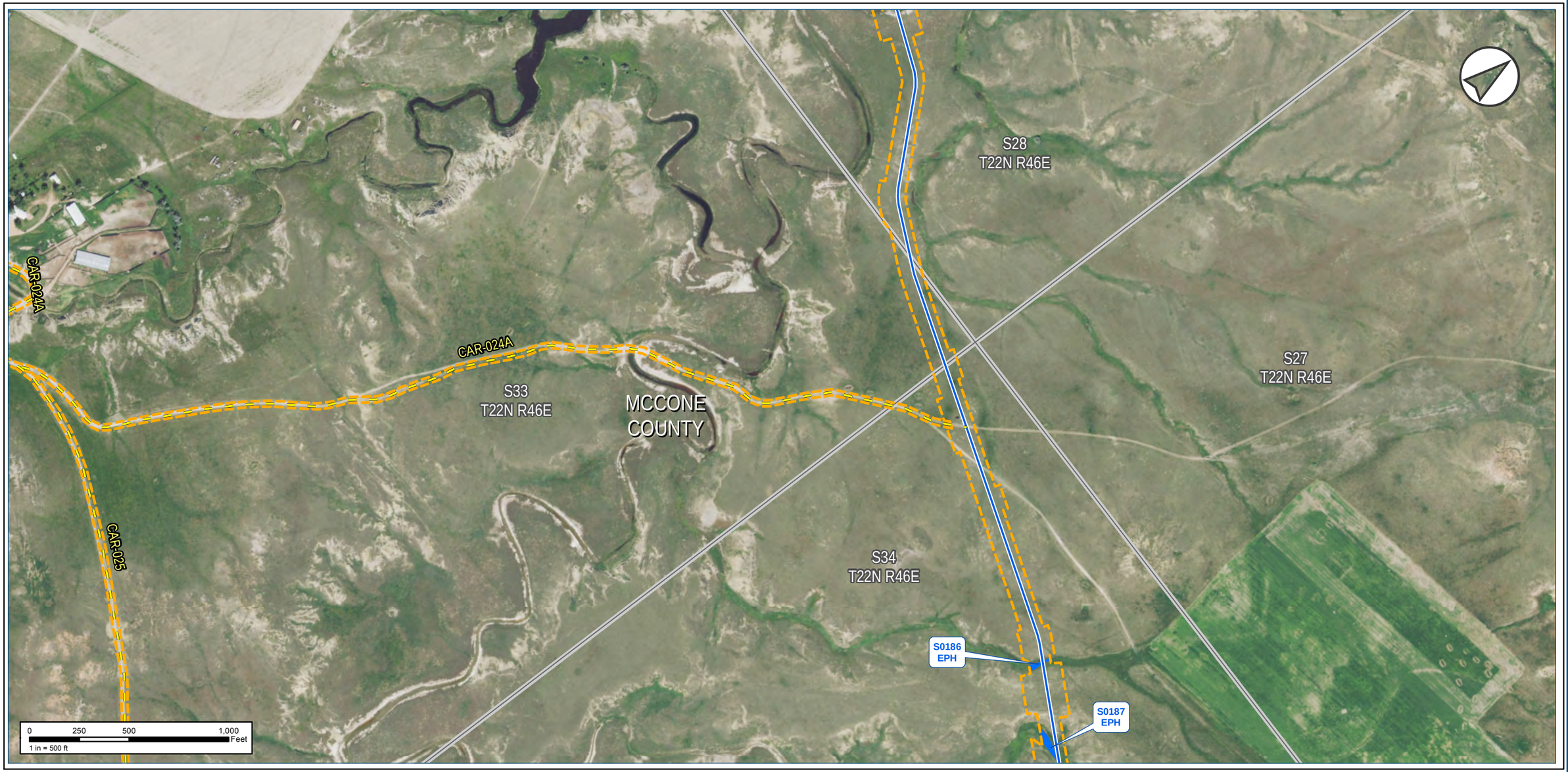

Notes:

The map legend can be found on the map book cover sheet at the front of Attachment B.

Imagery depicts field conditions for MT 2017, SD/NE 2018

Imagery source: http://www.fsa.usda.gov

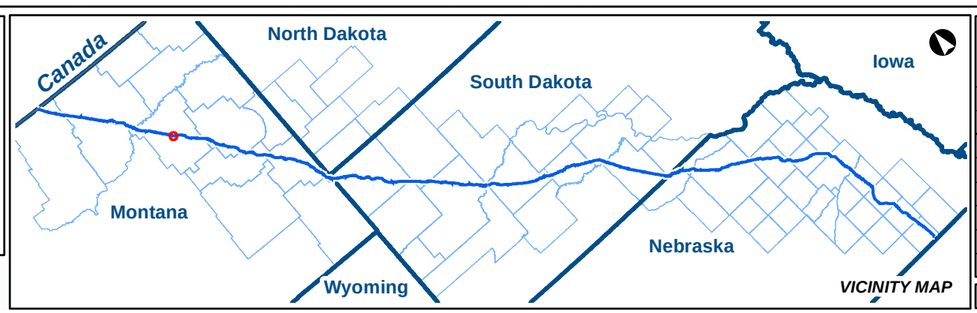

KEYSTONE XL PROJECT

MT Wetland/Waterbody Map Book
Access Roads

COUNTY:	MCCONE	**DRAWN BY:**	CW
STATE:	MT	**CHECKED BY:**	GS

REV. NO.:	REVISION	DATE
0	ISSUED FOR REVIEW	2020-05-15

DATE:	05-15-2020	**PROJECTION:**	NAD83 | UTM 13

PREPARED BY:

exp Energy Services Inc.

t: +1.713.439.3600 | f: +1.713.963.9085
1800 West Loop South, Suite 850
Houston, TX 77027
U.S.A.

www.exp.com

• BUILDINGS • EARTH & ENVIRONMENT • ENERGY •
• INDUSTRIAL • INFRASTRUCTURE • SUSTAINABILITY •

DWG:	0801-06-018	**SHEET:**	057

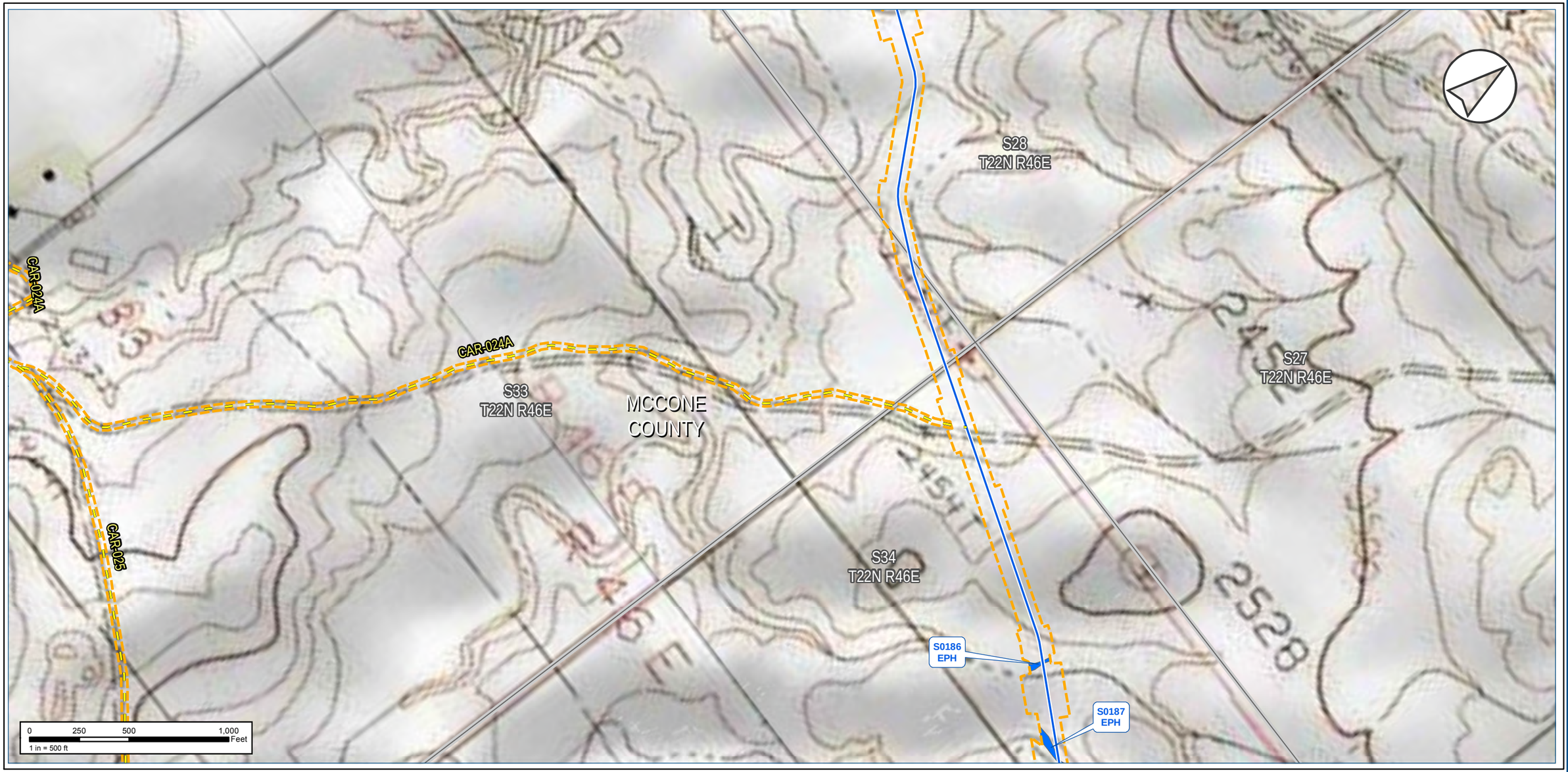

Notes:

The map legend can be found on the map book cover sheet at the front of Attachment B.

Basemap displays USGS Topographic

Imagery source: http://www.fsa.usda.gov

Keystone XL Project

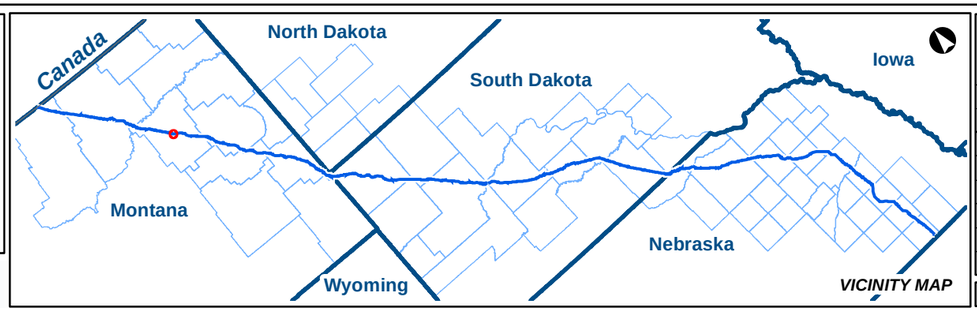

KEYSTONE XL PROJECT

MT Wetland/Waterbody Map Book
Access Roads

COUNTY:	MCCONE	***DRAWN BY:***	CW
STATE:	MT	***CHECKED BY:***	GS

REV. NO.:	***REVISION***	***DATE***
0	ISSUED FOR REVIEW	2020-05-15

DATE:	05-15-2020	***PROJECTION:***	NAD83 | UTM 13

PREPARED BY:

exp Energy Services Inc.

t: +1.713.439.3600 | f: +1.713.963.9085
1800 West Loop South, Suite 850
Houston, TX 77027
U.S.A.

www.exp.com

• BUILDINGS • EARTH & ENVIRONMENT • ENERGY •
• INDUSTRIAL • INFRASTRUCTURE • SUSTAINABILITY •

DWG:	0801-06-018	***SHEET:***	057

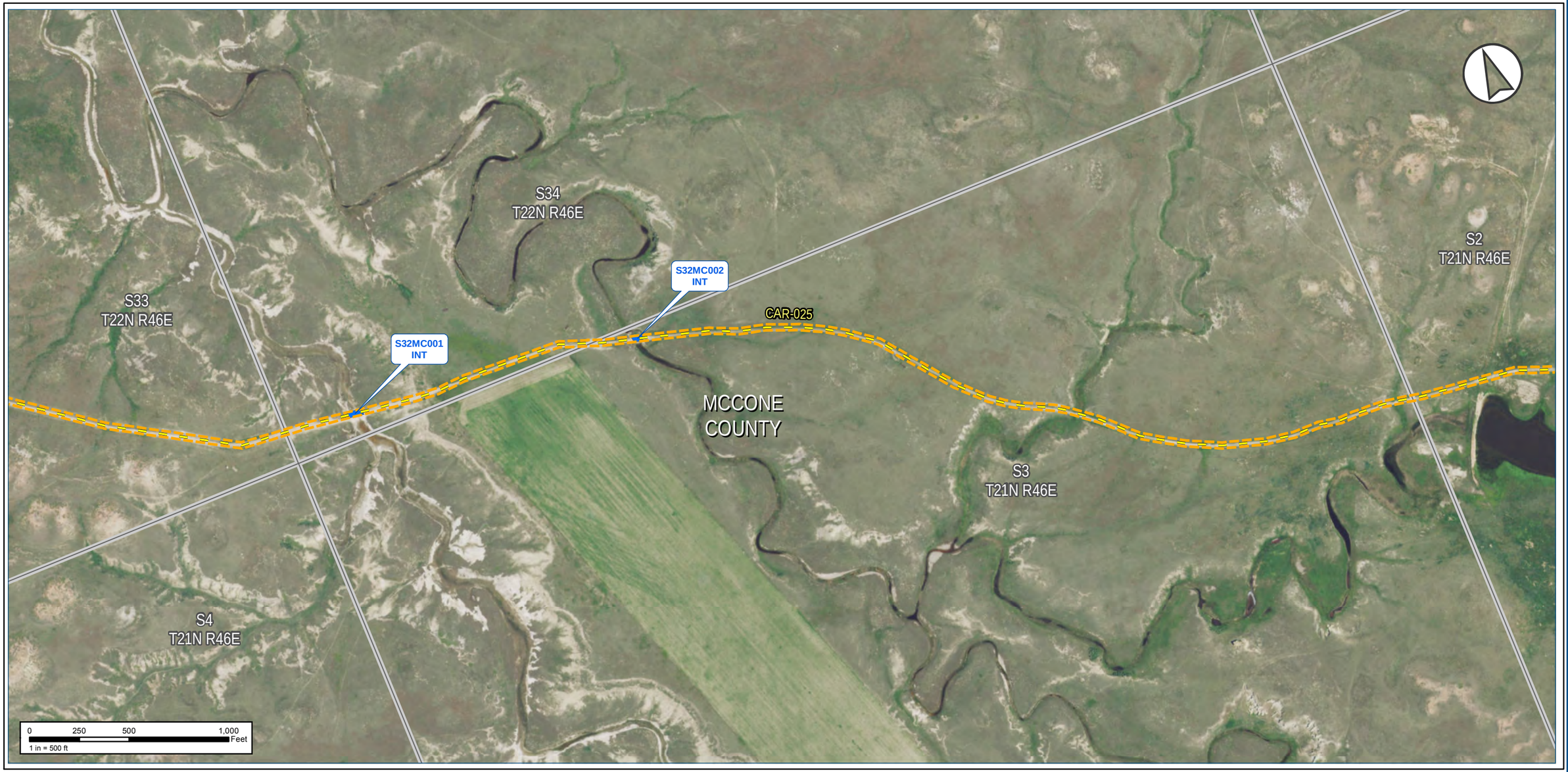

Notes:

The map legend can be found on the map book cover sheet at the front of Attachment B.

Imagery depicts field conditions for MT 2017, SD/NE 2018

Imagery source: http://www.fsa.usda.gov

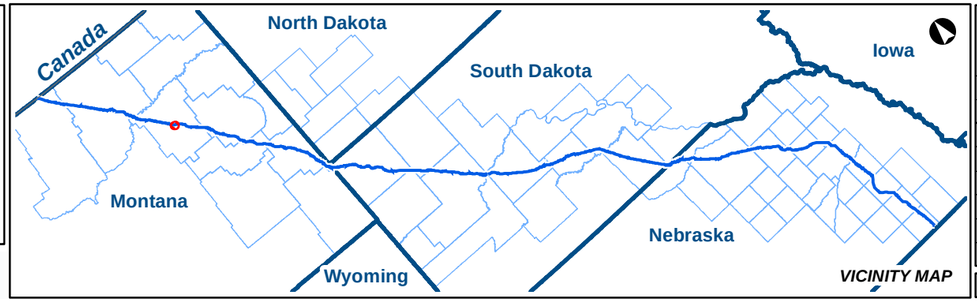

KEYSTONE XL PROJECT

MT Wetland/Waterbody Map Book
Access Roads

COUNTY:	MCCONE	***DRAWN BY:***	CW
STATE:	MT	***CHECKED BY:***	GS

REV. NO.:	***REVISION***	***DATE***
0	ISSUED FOR REVIEW	2020-05-15

DATE:	05-15-2020	***PROJECTION:***	NAD83 | UTM 13

PREPARED BY:

exp Energy Services Inc.

t: +1.713.439.3600 | f: +1.713.963.9085
1800 West Loop South, Suite 850
Houston, TX 77027
U.S.A.

www.exp.com

• BUILDINGS • EARTH & ENVIRONMENT • ENERGY •
• INDUSTRIAL • INFRASTRUCTURE • SUSTAINABILITY •

DWG:	0801-06-018	***SHEET:***	058

Keystone XL Project

Notes:

The map legend can be found on the map book cover sheet at the front of Attachment B.

Basemap displays USGS Topographic

Imagery source: http://www.fsa.usda.gov

Keystone XL Project

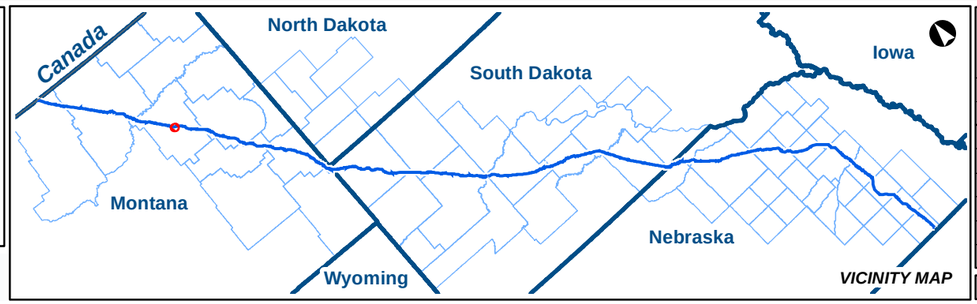

KEYSTONE XL PROJECT

MT Wetland/Waterbody Map Book
Access Roads

COUNTY:	MCCONE	**DRAWN BY:**	CW
STATE:	MT	**CHECKED BY:**	GS

REV. NO.:	REVISION	DATE
0	ISSUED FOR REVIEW	2020-05-15

DATE:	05-15-2020	**PROJECTION:**	NAD83 | UTM 13

PREPARED BY:

exp Energy Services Inc.

t: +1.713.439.3600 | f: +1.713.963.9085
1800 West Loop South, Suite 850
Houston, TX 77027
U.S.A.

www.exp.com

• BUILDINGS • EARTH & ENVIRONMENT • ENERGY •
• INDUSTRIAL • INFRASTRUCTURE • SUSTAINABILITY •

DWG:	0801-06-018	**SHEET:**	058

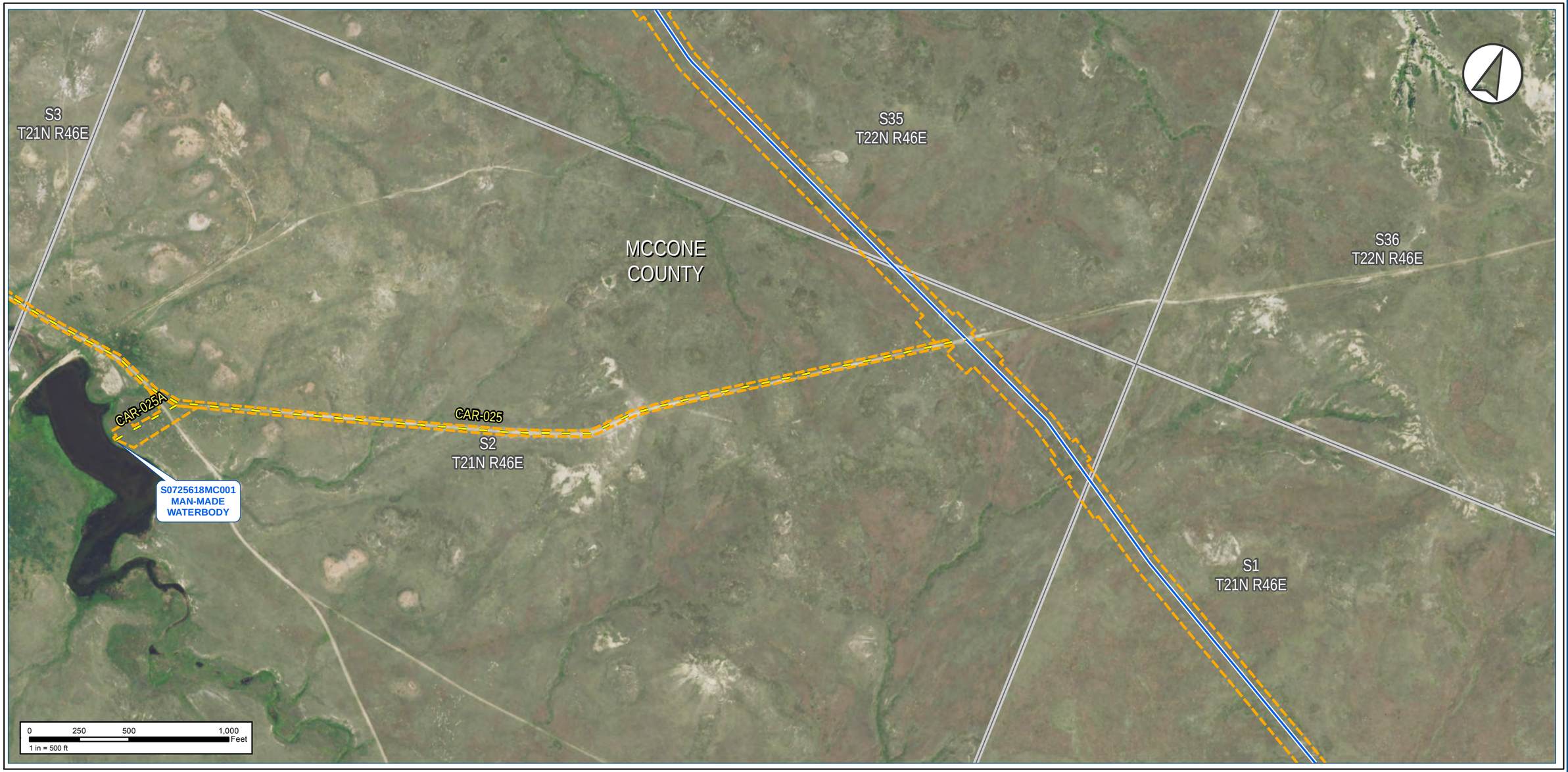

Notes:

The map legend can be found on the map book cover sheet at the front of Attachment B.

Imagery depicts field conditions for MT 2017, SD/NE 2018

Imagery source: http://www.fsa.usda.gov

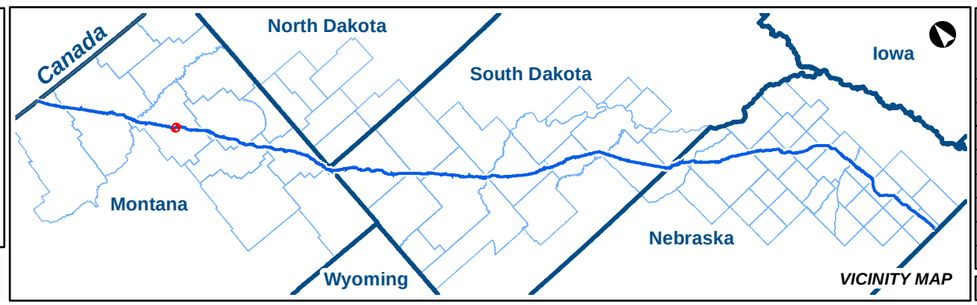

KEYSTONE XL PROJECT

MT Wetland/Waterbody Map Book
Access Roads

COUNTY:	MCCONE	***DRAWN BY:***	CW
STATE:	MT	***CHECKED BY:***	GS

REV. NO.:	***REVISION***	***DATE***
0	ISSUED FOR REVIEW	2020-05-15

DATE:	05-15-2020	***PROJECTION:***	NAD83 | UTM 13

PREPARED BY:

exp Energy Services Inc.

t: +1.713.439.3600 | f: +1.713.963.9085
1800 West Loop South, Suite 850
Houston, TX 77027
U.S.A.

www.exp.com

• BUILDINGS • EARTH & ENVIRONMENT • ENERGY •
• INDUSTRIAL • INFRASTRUCTURE • SUSTAINABILITY •

DWG:	0801-06-018	***SHEET:***	059

S3
T21N R46E

S35
T22N R46E

S36
T22N R46E

MCCONE
COUNTY

CAR-025A

CAR-025

S2
T21N R46E

S0725618MC001
MAN-MADE
WATERBODY

S1
T21N R46E

0 250 500 1,000 Feet
1 in = 500 ft

Notes:

The map legend can be found on the map book cover sheet at the front of Attachment B.

Basemap displays USGS Topographic

Imagery source: http://www.fsa.usda.gov

Keystone XL Project

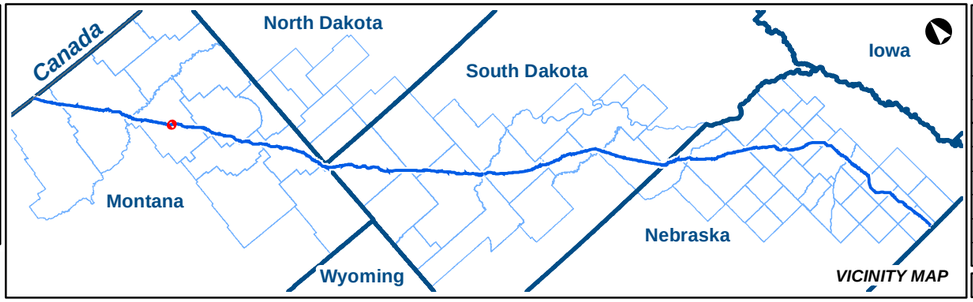

VICINITY MAP

KEYSTONE XL PROJECT

MT Wetland/Waterbody Map Book
Access Roads

COUNTY:	MCCONE	***DRAWN BY:***	CW
STATE:	MT	***CHECKED BY:***	GS

REV. NO.:	***REVISION***	***DATE***
0	ISSUED FOR REVIEW	2020-05-15

DATE:	05-15-2020	***PROJECTION:***	NAD83 | UTM 13

PREPARED BY:

exp Energy Services Inc.

t: +1.713.439.3600 | f: +1.713.963.9085
1800 West Loop South, Suite 850
Houston, TX 77027
U.S.A.

www.exp.com

• BUILDINGS • EARTH & ENVIRONMENT • ENERGY •
• INDUSTRIAL • INFRASTRUCTURE • SUSTAINABILITY •

DWG:	0801-06-018	***SHEET:***	059

Notes:

The map legend can be found on the map book cover sheet at the front of Attachment B.

Imagery depicts field conditions for MT 2017, SD/NE 2018

Imagery source: http://www.fsa.usda.gov

Keystone XL Project

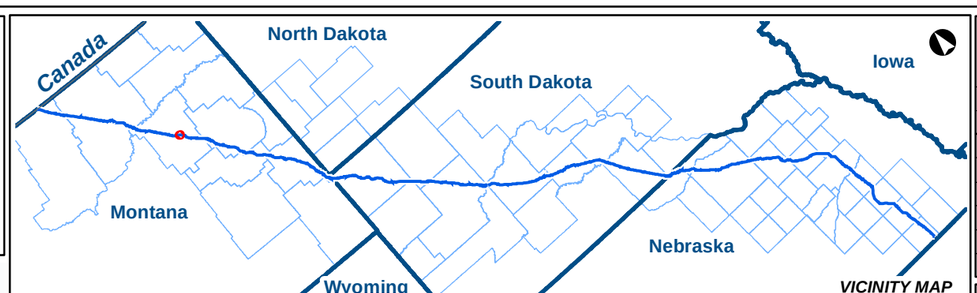

KEYSTONE XL PROJECT

MT Wetland/Waterbody Map Book
Access Roads

COUNTY:	MCCONE	***DRAWN BY:***	CW
STATE:	MT	***CHECKED BY:***	GS

REV. NO.:	***REVISION***	***DATE***
0	ISSUED FOR REVIEW	2020-05-15

DATE:	05-15-2020	***PROJECTION:***	NAD83 | UTM 13

PREPARED BY:

exp Energy Services Inc.

t: +1.713.439.3600 | f: +1.713.963.9085
1800 West Loop South, Suite 850
Houston, TX 77027
U.S.A.

www.exp.com

• BUILDINGS • EARTH & ENVIRONMENT • ENERGY •
• INDUSTRIAL • INFRASTRUCTURE • SUSTAINABILITY •

DWG:	0801-06-018	***SHEET:***	060

PY-05 SITE 5

S9
T21N R47E

MCCONE
COUNTY

S8
T21N R47E

VAR-08A

MP
135

S16
T21N R47E

S17
T21N R47E

0 250 500 1,000 Feet
1 in = 500 ft

Notes:

The map legend can be found on the map book cover sheet at the front of Attachment B.

Basemap displays USGS Topographic

Imagery source: http://www.fsa.usda.gov

Keystone XL Project

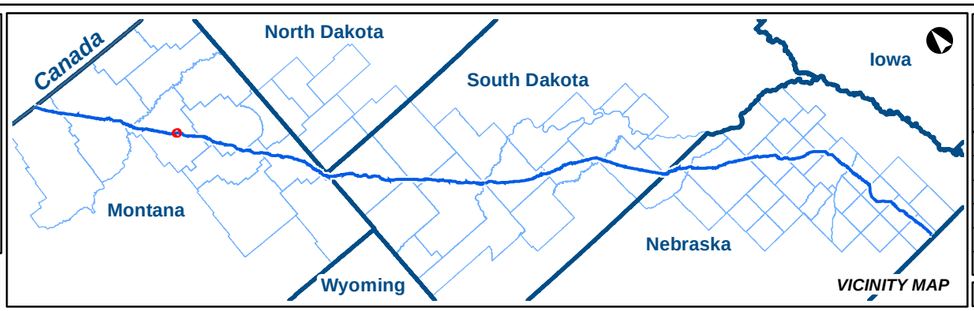

VICINITY MAP

KEYSTONE XL PROJECT

MT Wetland/Waterbody Map Book
Access Roads

COUNTY:	MCCONE	DRAWN BY:	CW
STATE:	MT	CHECKED BY:	GS

REV. NO.:	REVISION	DATE
0	ISSUED FOR REVIEW	2020-05-15

DATE:	05-15-2020	PROJECTION:	NAD83 | UTM 13

PREPARED BY:

exp Energy Services Inc.

t: +1.713.439.3600 | f: +1.713.963.9085
1800 West Loop South, Suite 850
Houston, TX 77027
U.S.A.

www.exp.com

• BUILDINGS • EARTH & ENVIRONMENT • ENERGY •
• INDUSTRIAL • INFRASTRUCTURE • SUSTAINABILITY •

DWG:	0801-06-018	SHEET:	060

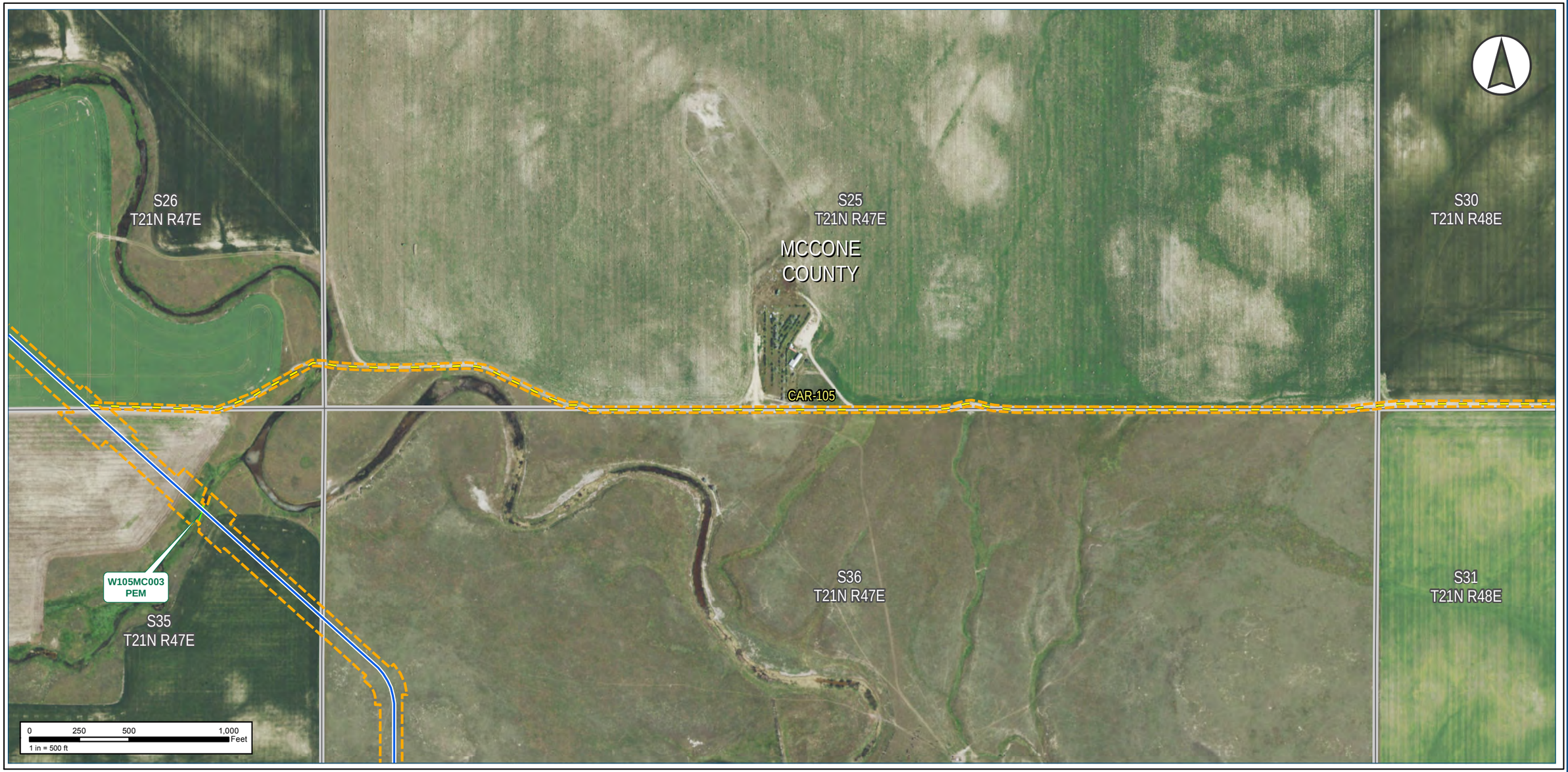

Notes:

The map legend can be found on the map book cover sheet at the front of Attachment B.

Imagery depicts field conditions for MT 2017, SD/NE 2018

Imagery source: http://www.fsa.usda.gov

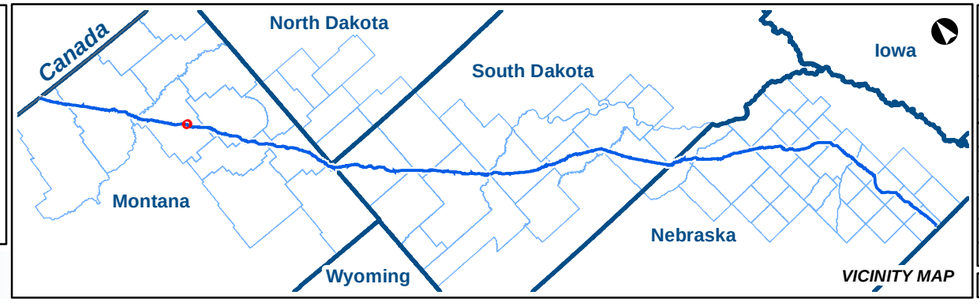

KEYSTONE XL PROJECT

MT Wetland/Waterbody Map Book
Access Roads

COUNTY:	MCCONE	**DRAWN BY:**	CW
STATE:	MT	**CHECKED BY:**	GS

REV. NO.:	REVISION	DATE
0	ISSUED FOR REVIEW	2020-05-15

DATE:	05-15-2020	**PROJECTION:**	NAD83 | UTM 13

PREPARED BY:

exp Energy Services Inc.

t: +1.713.439.3600 | f: +1.713.963.9085
1800 West Loop South, Suite 850
Houston, TX 77027
U.S.A.

www.exp.com

• BUILDINGS • EARTH & ENVIRONMENT • ENERGY •
• INDUSTRIAL • INFRASTRUCTURE • SUSTAINABILITY •

DWG:	0801-06-018	**SHEET:**	061

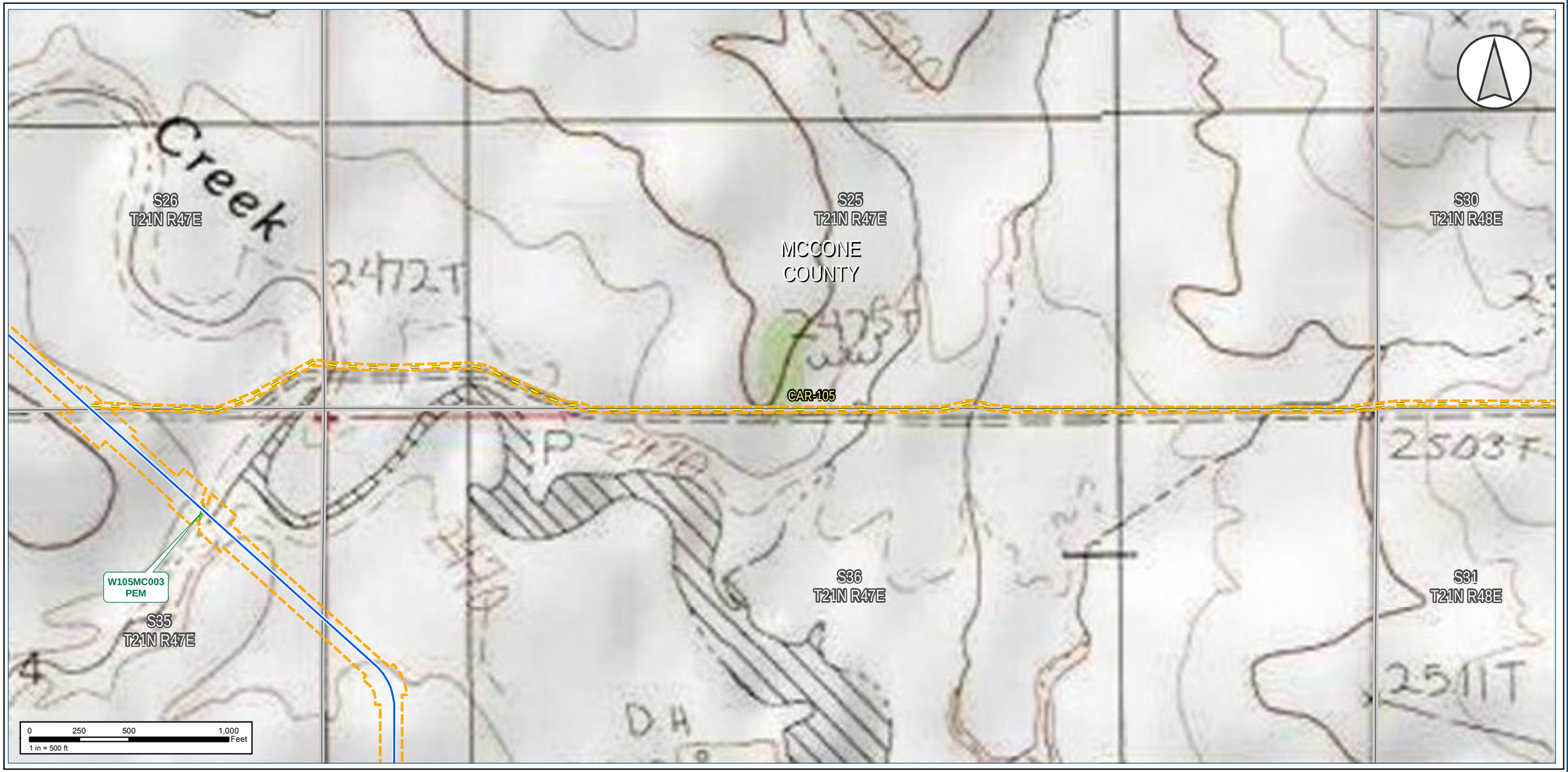

Notes:

The map legend can be found on the map book cover sheet at the front of Attachment B.

Basemap displays USGS Topographic

Imagery source: http://www.fsa.usda.gov

Keystone XL Project

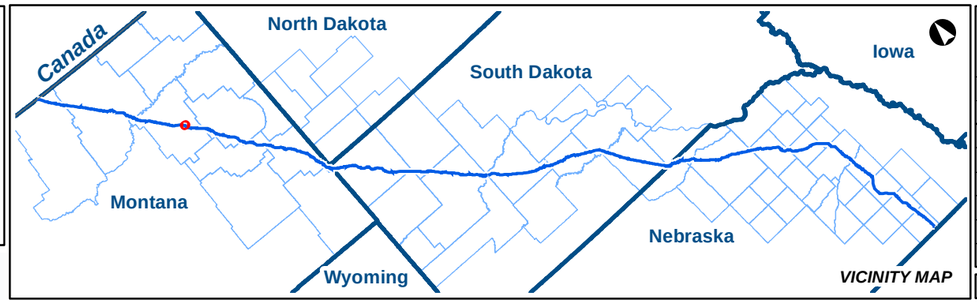

KEYSTONE XL PROJECT

MT Wetland/Waterbody Map Book
Access Roads

COUNTY:	MCCONE	***DRAWN BY:***	CW
STATE:	MT	***CHECKED BY:***	GS

REV. NO.:	***REVISION***	***DATE***
0	ISSUED FOR REVIEW	2020-05-15

DATE:	05-15-2020	***PROJECTION:***	NAD83 | UTM 13

PREPARED BY:

exp Energy Services Inc.

t: +1.713.439.3600 | f: +1.713.963.9085
1800 West Loop South, Suite 850
Houston, TX 77027
U.S.A.

www.exp.com

• BUILDINGS • EARTH & ENVIRONMENT • ENERGY •
• INDUSTRIAL • INFRASTRUCTURE • SUSTAINABILITY •

DWG:	0801-06-018	***SHEET:***	061

Notes:

The map legend can be found on the map book cover sheet at the front of Attachment B.

Imagery depicts field conditions for MT 2017, SD/NE 2018

Imagery source: http://www.fsa.usda.gov

Keystone XL Project

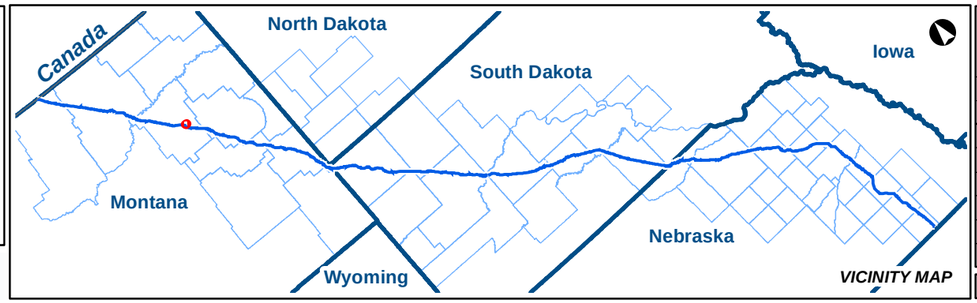

KEYSTONE XL PROJECT

MT Wetland/Waterbody Map Book
Access Roads

COUNTY:	MCCONE	***DRAWN BY:***	CW
STATE:	MT	***CHECKED BY:***	GS

REV. NO.:	***REVISION***	***DATE***
0	ISSUED FOR REVIEW	2020-05-15

DATE:	05-15-2020	***PROJECTION:***	NAD83 | UTM 13

PREPARED BY:

exp Energy Services Inc.

t: +1.713.439.3600 | f: +1.713.963.9085
1800 West Loop South, Suite 850
Houston, TX 77027
U.S.A.

www.exp.com

• BUILDINGS • EARTH & ENVIRONMENT • ENERGY •
• INDUSTRIAL • INFRASTRUCTURE • SUSTAINABILITY •

DWG:	0801-06-018	***SHEET:***	062

Notes:

The map legend can be found on the map book cover sheet at the front of Attachment B.

Basemap displays USGS Topographic

Imagery source: http://www.fsa.usda.gov

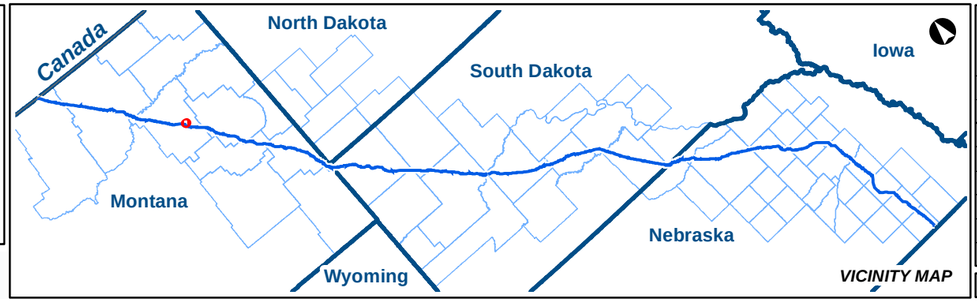

KEYSTONE XL PROJECT

MT Wetland/Waterbody Map Book
Access Roads

COUNTY:	MCCONE	DRAWN BY:	CW
STATE:	MT	CHECKED BY:	GS

REV. NO.:	REVISION	DATE
0	ISSUED FOR REVIEW	2020-05-15

DATE:	05-15-2020	PROJECTION:	NAD83 | UTM 13

PREPARED BY:
exp Energy Services Inc.
t: +1.713.439.3600 | f: +1.713.963.9085
1800 West Loop South, Suite 850
Houston, TX 77027
U.S.A.
www.exp.com

• BUILDINGS • EARTH & ENVIRONMENT • ENERGY •
• INDUSTRIAL • INFRASTRUCTURE • SUSTAINABILITY •

DWG:	0801-06-018	SHEET:	062

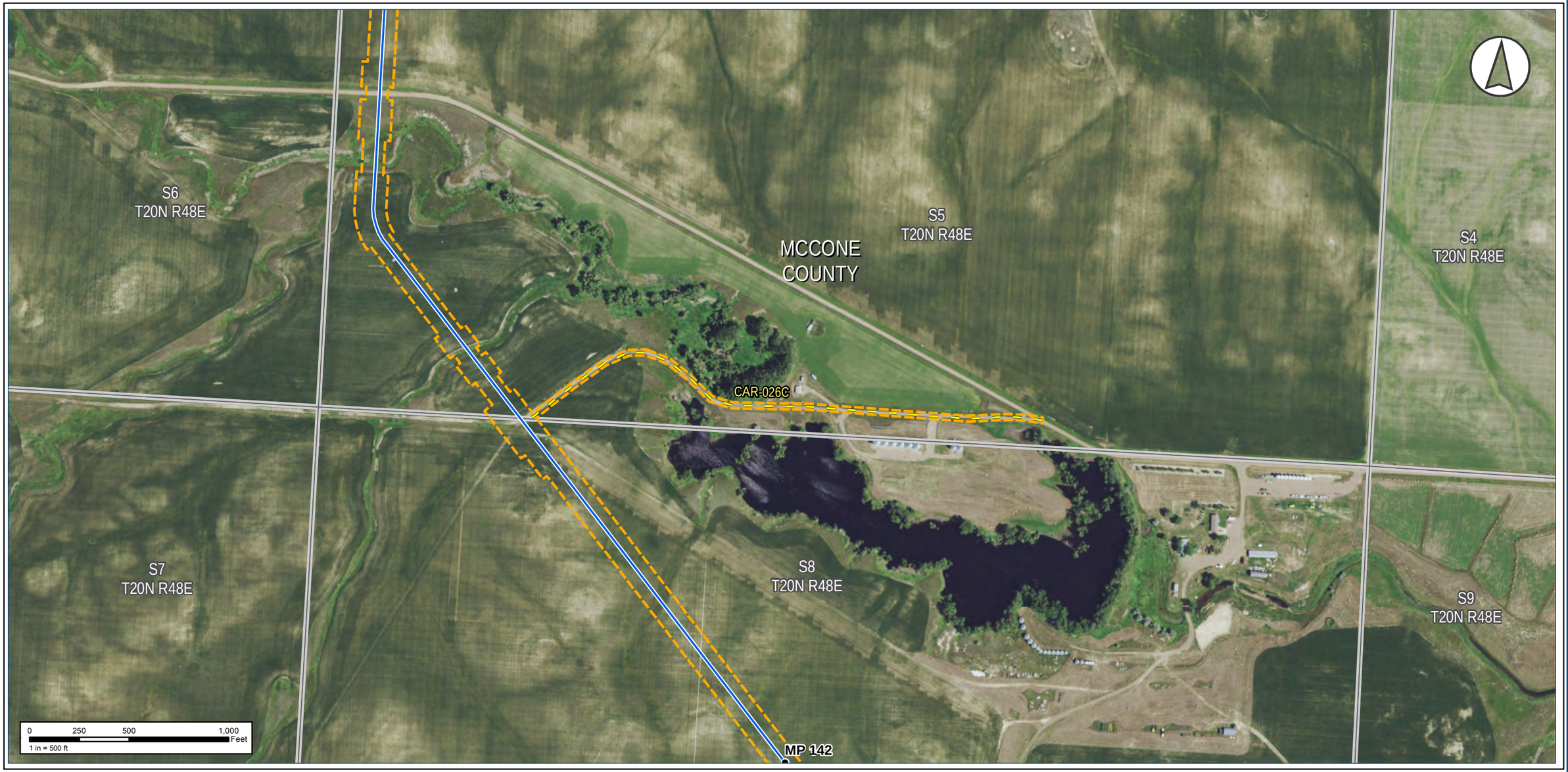

Notes:

The map legend can be found on the map book cover sheet at the front of Attachment B.

Imagery depicts field conditions for MT 2017, SD/NE 2018

Imagery source: http://www.fsa.usda.gov

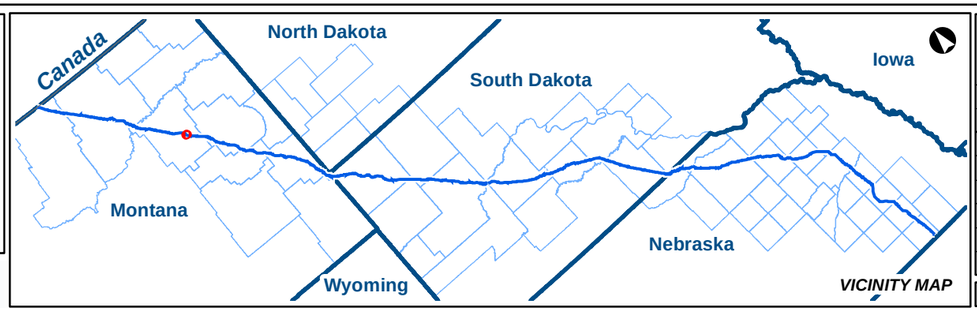

KEYSTONE XL PROJECT

MT Wetland/Waterbody Map Book
Access Roads

COUNTY:	MCCONE	**DRAWN BY:**	CW
STATE:	MT	**CHECKED BY:**	GS

REV. NO.:	REVISION	DATE
0	ISSUED FOR REVIEW	2020-05-15

DATE:	05-15-2020	**PROJECTION:**	NAD83 | UTM 13

PREPARED BY:

exp Energy Services Inc.

t: +1.713.439.3600 | f: +1.713.963.9085
1800 West Loop South, Suite 850
Houston, TX 77027
U.S.A.

www.exp.com

• BUILDINGS • EARTH & ENVIRONMENT • ENERGY •
• INDUSTRIAL • INFRASTRUCTURE • SUSTAINABILITY •

DWG:	0801-06-018	**SHEET:**	063

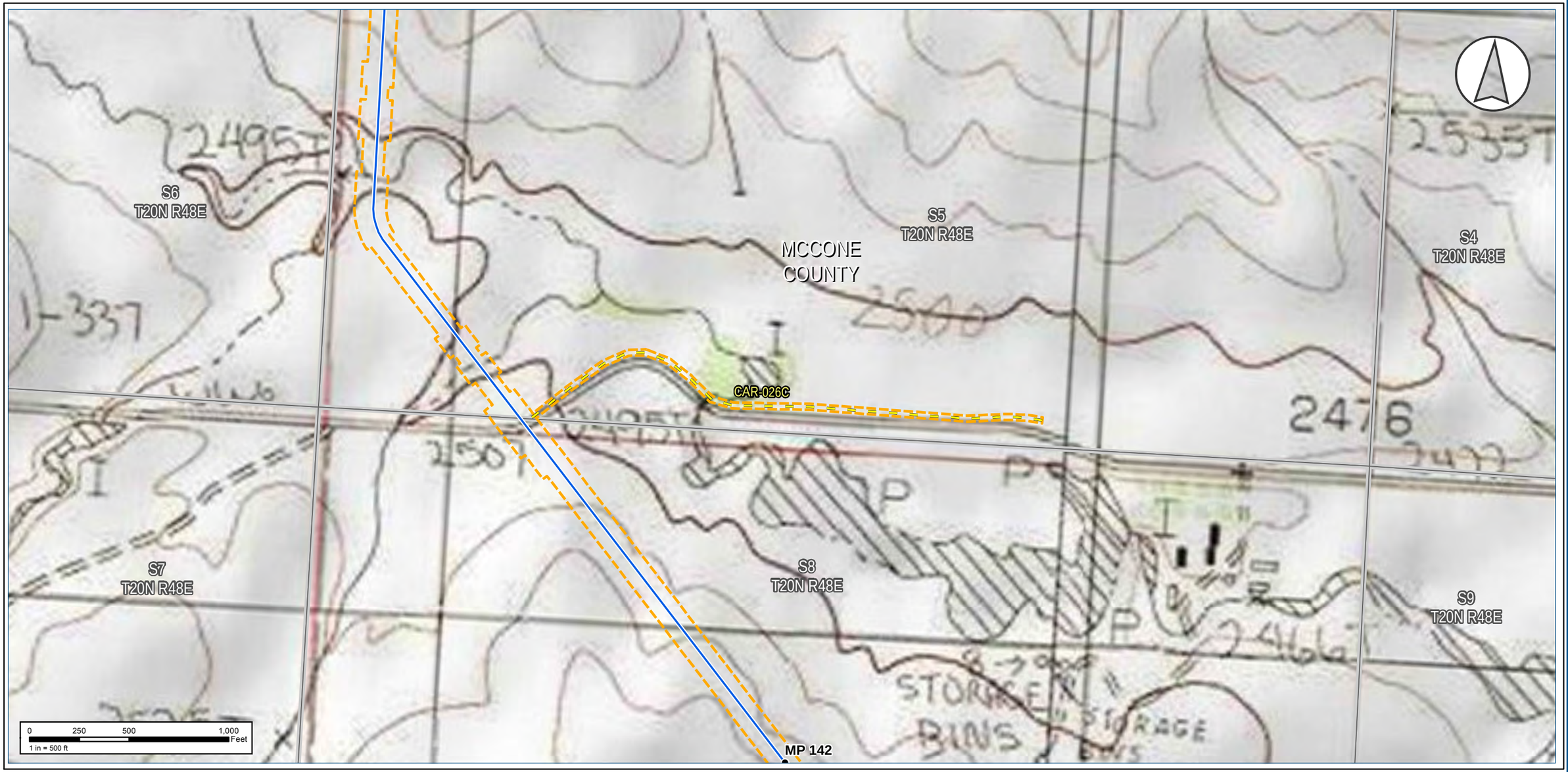

Notes:

The map legend can be found on the map book cover sheet at the front of Attachment B.

Basemap displays USGS Topographic

Imagery source: http://www.fsa.usda.gov

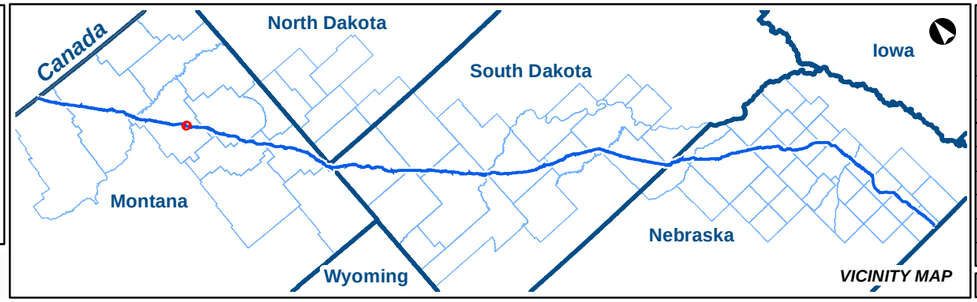

KEYSTONE XL PROJECT

MT Wetland/Waterbody Map Book
Access Roads

COUNTY:	MCCONE	***DRAWN BY:***	CW
STATE:	MT	***CHECKED BY:***	GS

REV. NO.:	***REVISION***	***DATE***
0	ISSUED FOR REVIEW	2020-05-15

DATE:	05-15-2020	***PROJECTION:***	NAD83 | UTM 13

PREPARED BY:

exp Energy Services Inc.

t: +1.713.439.3600 | f: +1.713.963.9085
1800 West Loop South, Suite 850
Houston, TX 77027
U.S.A.

www.exp.com

• BUILDINGS • EARTH & ENVIRONMENT • ENERGY •
• INDUSTRIAL • INFRASTRUCTURE • SUSTAINABILITY •

DWG:	0801-06-018	***SHEET:***	063

Notes:

The map legend can be found on the map book cover sheet at the front of Attachment B.

Imagery depicts field conditions for MT 2017, SD/NE 2018

Imagery source: http://www.fsa.usda.gov

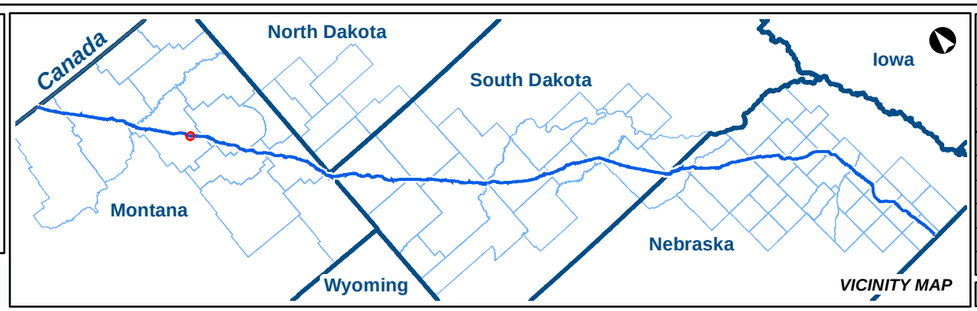

VICINITY MAP

KEYSTONE XL PROJECT

MT Wetland/Waterbody Map Book
Access Roads

COUNTY:	MCCONE	**DRAWN BY:**	CW
STATE:	MT	**CHECKED BY:**	GS

REV. NO.:	REVISION	DATE
0	ISSUED FOR REVIEW	2020-05-15

DATE:	05-15-2020	**PROJECTION:**	NAD83 | UTM 13

PREPARED BY:

exp Energy Services Inc.

t: +1.713.439.3600 | f: +1.713.963.9085
1800 West Loop South, Suite 850
Houston, TX 77027
U.S.A.

www.exp.com

• BUILDINGS • EARTH & ENVIRONMENT • ENERGY •
• INDUSTRIAL • INFRASTRUCTURE • SUSTAINABILITY •

DWG:	0801-06-018	**SHEET:**	064

MP 145

S21
T20N R48E

S22
T20N R48E

S23
T20N
R48E

CAR-106

MCCONE
COUNTY

S28
T20N R48E

S27
T20N R48E

S26
T20N
R48E

0 250 500 1,000 Feet
1 in = 500 ft

Notes:

The map legend can be found on the map book cover sheet at the front of Attachment B.

Basemap displays USGS Topographic

Imagery source: http://www.fsa.usda.gov

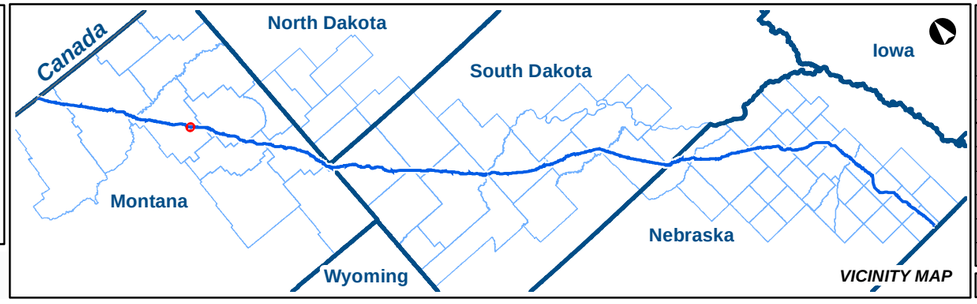

Keystone XL Project

KEYSTONE XL PROJECT

MT Wetland/Waterbody Map Book
Access Roads

COUNTY:	MCCONE	**DRAWN BY:**	CW
STATE:	MT	**CHECKED BY:**	GS

REV. NO.:	REVISION	DATE
0	ISSUED FOR REVIEW	2020-05-15

DATE:	05-15-2020	**PROJECTION:**	NAD83 | UTM 13

PREPARED BY:

exp Energy Services Inc.

t: +1.713.439.3600 | f: +1.713.963.9085
1800 West Loop South, Suite 850
Houston, TX 77027
U.S.A.

www.exp.com

• BUILDINGS • EARTH & ENVIRONMENT • ENERGY •
• INDUSTRIAL • INFRASTRUCTURE • SUSTAINABILITY •

DWG:	0801-06-018	**SHEET:**	064

Notes:

The map legend can be found on the map book cover sheet at the front of Attachment B.

Imagery depicts field conditions for MT 2017, SD/NE 2018

Imagery source: http://www.fsa.usda.gov

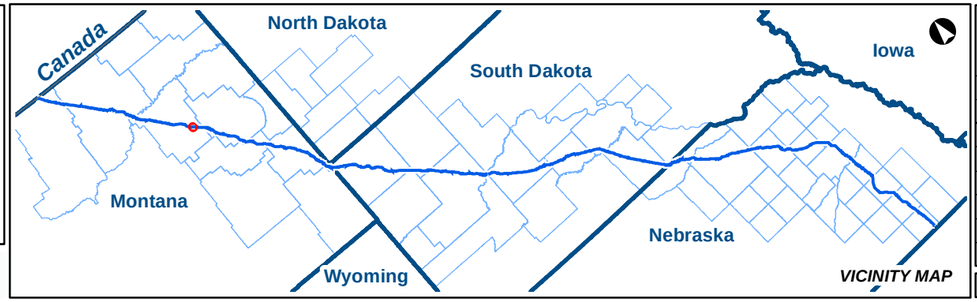

KEYSTONE XL PROJECT

MT Wetland/Waterbody Map Book
Access Roads

COUNTY:	MCCONE	**DRAWN BY:**	CW
STATE:	MT	**CHECKED BY:**	GS

REV. NO.:	REVISION	DATE
0	ISSUED FOR REVIEW	2020-05-15

DATE:	05-15-2020	**PROJECTION:**	NAD83 | UTM 13

PREPARED BY:

exp Energy Services Inc.

t: +1.713.439.3600 | f: +1.713.963.9085
1800 West Loop South, Suite 850
Houston, TX 77027
U.S.A.

www.exp.com

• BUILDINGS • EARTH & ENVIRONMENT • ENERGY •
• INDUSTRIAL • INFRASTRUCTURE • SUSTAINABILITY •

DWG:	0801-06-018	**SHEET:**	065

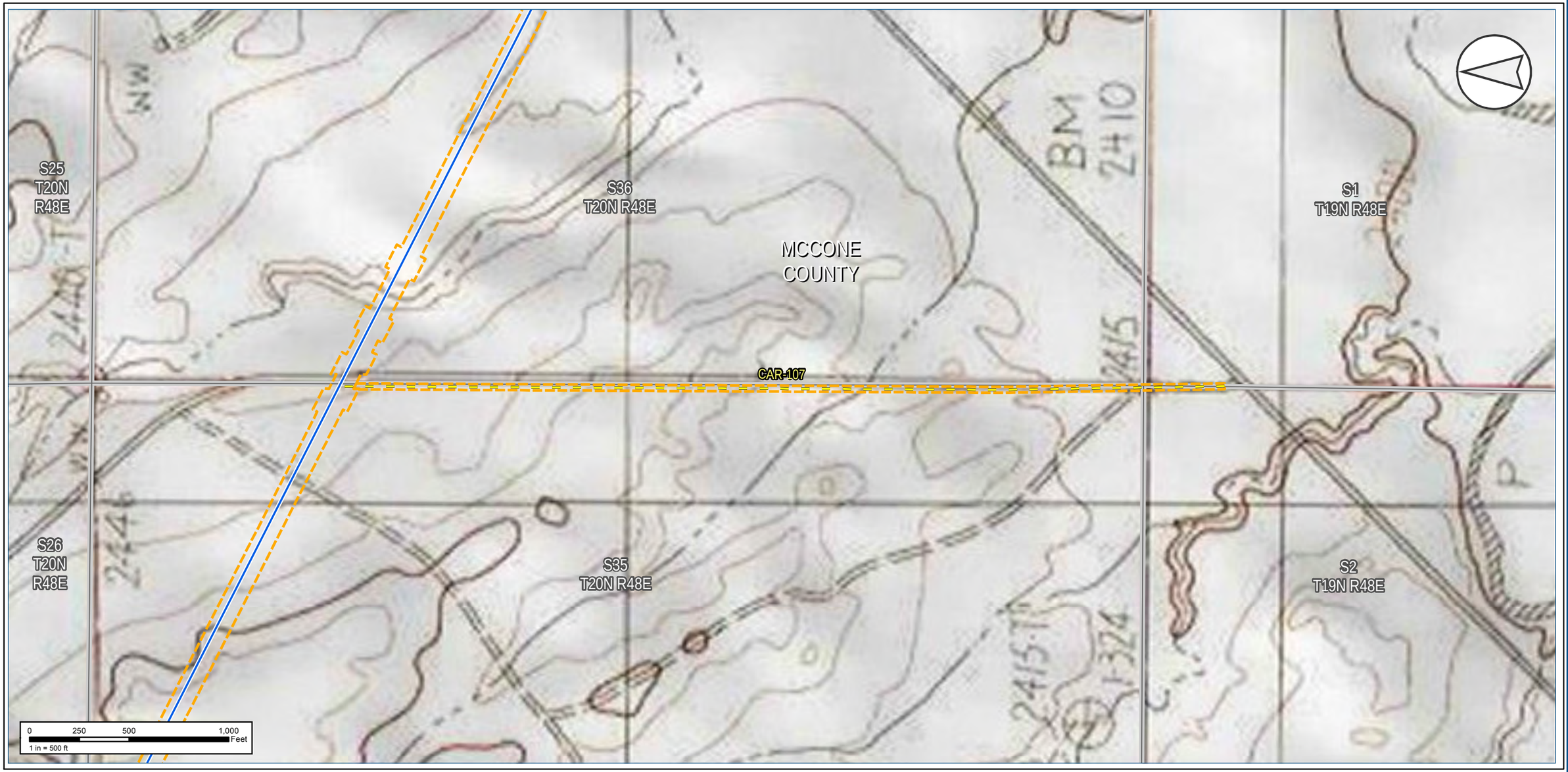

Notes:

The map legend can be found on the map book cover sheet at the front of Attachment B.

Basemap displays USGS Topographic

Imagery source: http://www.fsa.usda.gov

Keystone XL Project

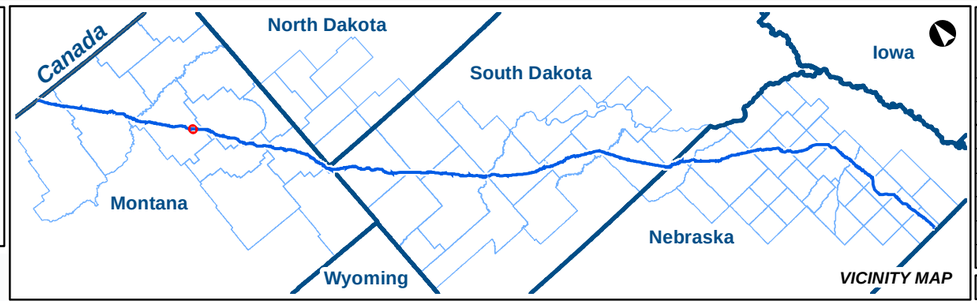

KEYSTONE XL PROJECT

MT Wetland/Waterbody Map Book
Access Roads

COUNTY:	MCCONE	***DRAWN BY:***	CW
STATE:	MT	***CHECKED BY:***	GS

REV. NO.:	***REVISION***	***DATE***
0	ISSUED FOR REVIEW	2020-05-15

DATE:	05-15-2020	***PROJECTION:***	NAD83 | UTM 13

PREPARED BY:

exp Energy Services Inc.

t: +1.713.439.3600 | f: +1.713.963.9085
1800 West Loop South, Suite 850
Houston, TX 77027
U.S.A.

www.exp.com

• BUILDINGS • EARTH & ENVIRONMENT • ENERGY •
• INDUSTRIAL • INFRASTRUCTURE • SUSTAINABILITY •

DWG:	0801-06-018	***SHEET:***	065

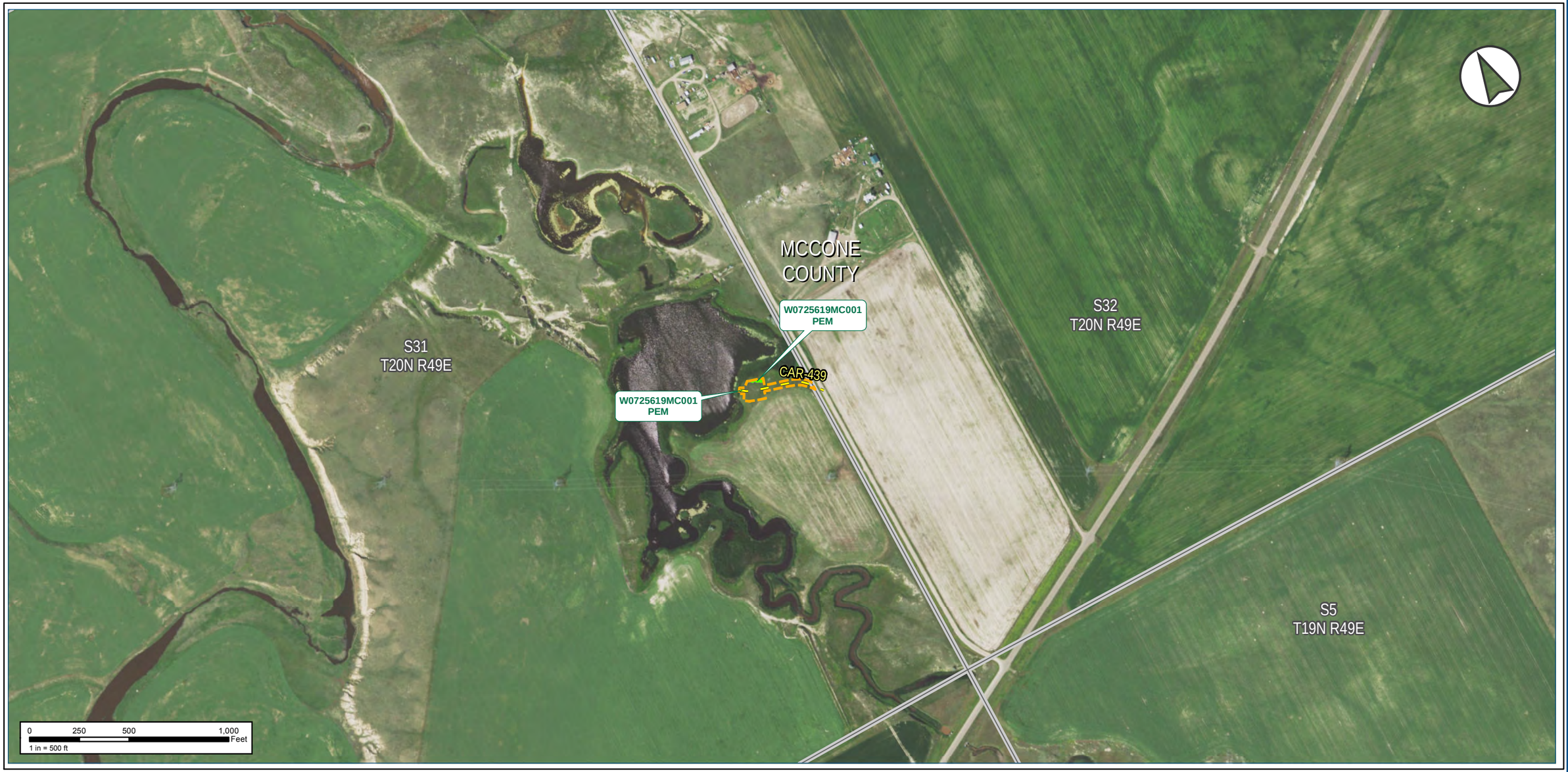

Notes:

The map legend can be found on the map book cover sheet at the front of Attachment B.

Imagery depicts field conditions for MT 2017, SD/NE 2018

Imagery source: http://www.fsa.usda.gov

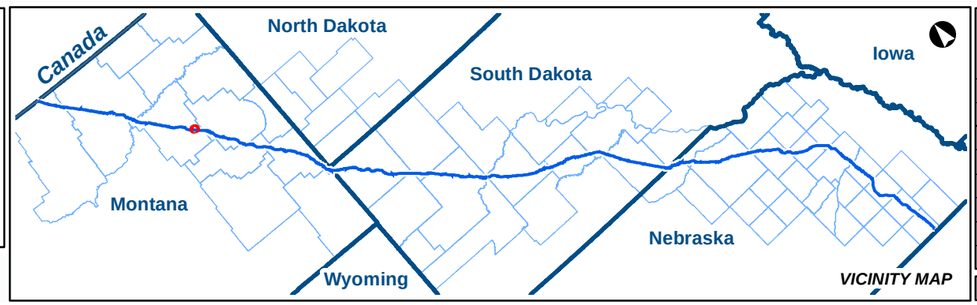

KEYSTONE XL PROJECT

MT Wetland/Waterbody Map Book
Access Roads

COUNTY:	MCCONE	***DRAWN BY:***	CW
STATE:	MT	***CHECKED BY:***	GS

REV. NO.:	***REVISION***	***DATE***
0	ISSUED FOR REVIEW	2020-05-15

DATE:	05-15-2020	***PROJECTION:***	NAD83 | UTM 13

PREPARED BY:

exp Energy Services Inc.

t: +1.713.439.3600 | f: +1.713.963.9085
1800 West Loop South, Suite 850
Houston, TX 77027
U.S.A.

www.exp.com

• BUILDINGS • EARTH & ENVIRONMENT • ENERGY •
• INDUSTRIAL • INFRASTRUCTURE • SUSTAINABILITY •

DWG:	0801-06-018	***SHEET:***	066

Notes:

The map legend can be found on the map book cover sheet at the front of Attachment B.

Basemap displays USGS Topographic

Imagery source: http://www.fsa.usda.gov

Keystone XL Project

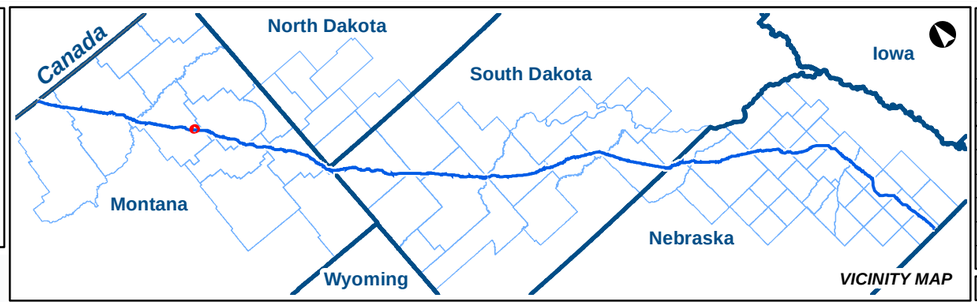

KEYSTONE XL PROJECT

MT Wetland/Waterbody Map Book
Access Roads

COUNTY:	MCCONE	***DRAWN BY:***	CW
STATE:	MT	***CHECKED BY:***	GS

REV. NO.:	***REVISION***	***DATE***
0	ISSUED FOR REVIEW	2020-05-15

DATE:	05-15-2020	***PROJECTION:***	NAD83 | UTM 13

PREPARED BY:

exp Energy Services Inc.

t: +1.713.439.3600 | f: +1.713.963.9085
1800 West Loop South, Suite 850
Houston, TX 77027
U.S.A.

www.exp.com

• BUILDINGS • EARTH & ENVIRONMENT • ENERGY •
• INDUSTRIAL • INFRASTRUCTURE • SUSTAINABILITY •

DWG:	0801-06-018	***SHEET:***	066

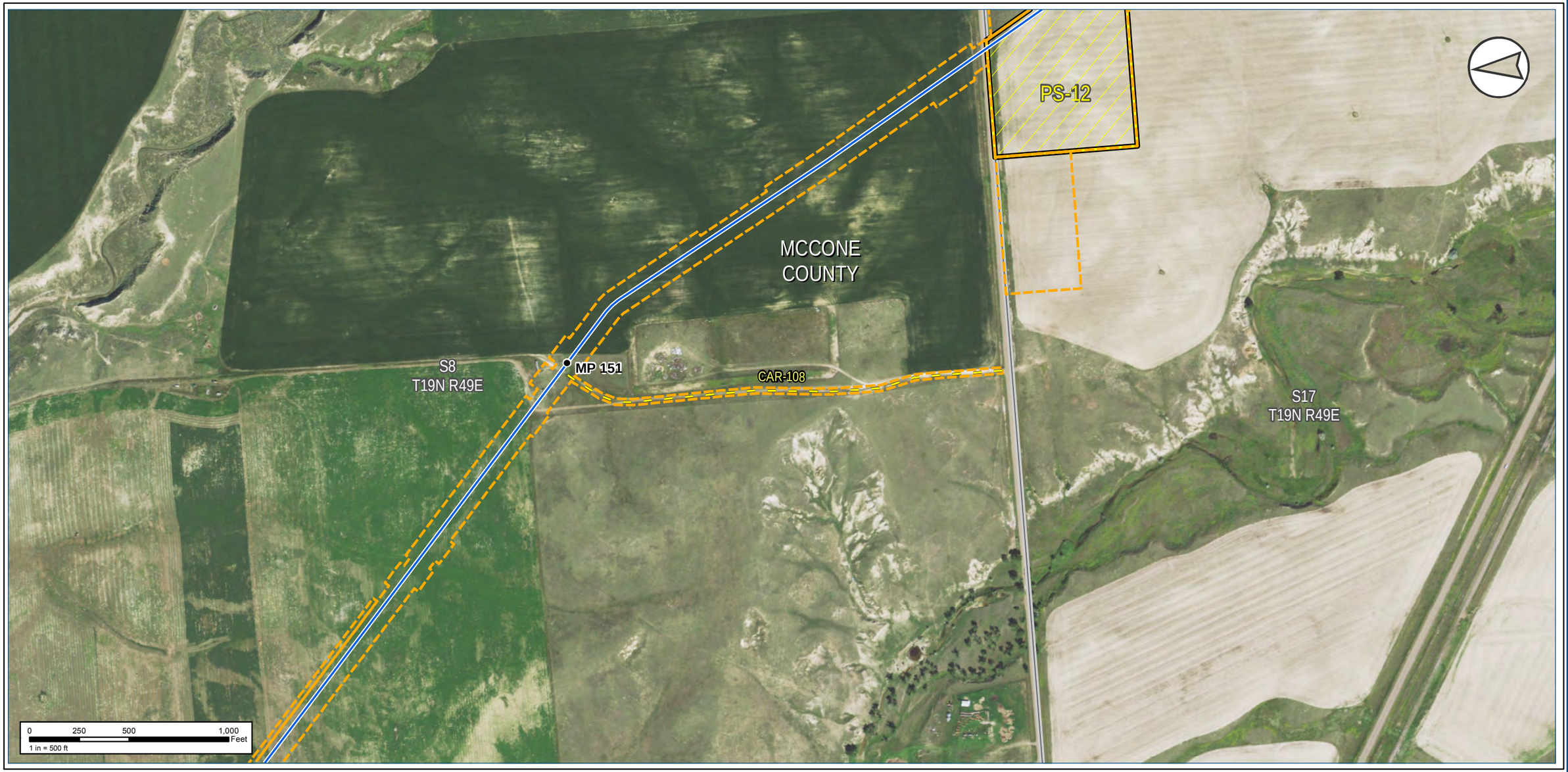

Notes:

The map legend can be found on the map book cover sheet at the front of Attachment B.

Imagery depicts field conditions for MT 2017, SD/NE 2018

Imagery source: http://www.fsa.usda.gov

Keystone XL Project

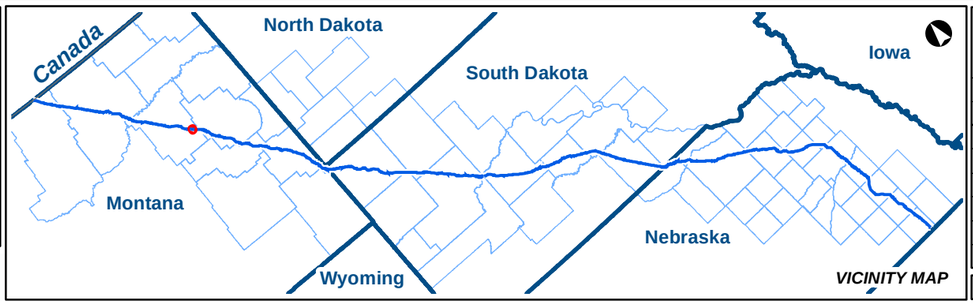

KEYSTONE XL PROJECT

MT Wetland/Waterbody Map Book

Access Roads

COUNTY:	MCCONE	***DRAWN BY:***	CW
STATE:	MT	***CHECKED BY:***	GS

REV. NO.:	***REVISION***	***DATE***
0	ISSUED FOR REVIEW	2020-05-15

DATE:	05-15-2020	***PROJECTION:***	NAD83 | UTM 13

PREPARED BY:

exp Energy Services Inc.

t: +1.713.439.3600 | f: +1.713.963.9085
1800 West Loop South, Suite 850
Houston, TX 77027
U.S.A.

www.exp.com

• BUILDINGS • EARTH & ENVIRONMENT • ENERGY •
• INDUSTRIAL • INFRASTRUCTURE • SUSTAINABILITY •

DWG:	0801-06-018	***SHEET:***	067

Notes:

The map legend can be found on the map book cover sheet at the front of Attachment B.

Basemap displays USGS Topographic

Imagery source: http://www.fsa.usda.gov

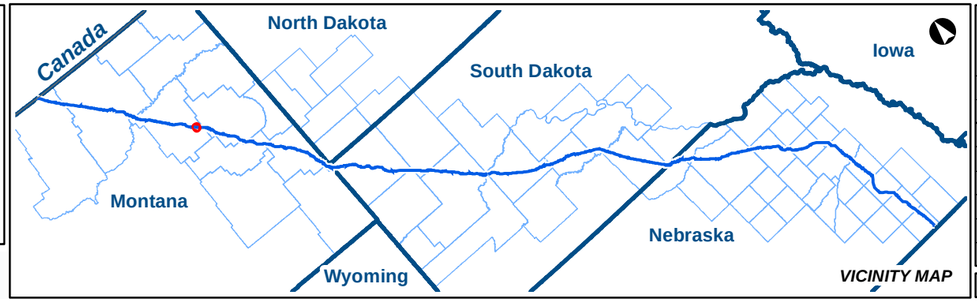

Keystone XL Project

KEYSTONE XL PROJECT

MT Wetland/Waterbody Map Book
Access Roads

COUNTY:	MCCONE	**DRAWN BY:**	CW
STATE:	MT	**CHECKED BY:**	GS

REV. NO.:	REVISION	DATE
0	ISSUED FOR REVIEW	2020-05-15

DATE:	05-15-2020	**PROJECTION:**	NAD83 | UTM 13

PREPARED BY:

exp Energy Services Inc.

t: +1.713.439.3600 | f: +1.713.963.9085
1800 West Loop South, Suite 850
Houston, TX 77027
U.S.A.

www.exp.com

• BUILDINGS • EARTH & ENVIRONMENT • ENERGY •
• INDUSTRIAL • INFRASTRUCTURE • SUSTAINABILITY •

DWG:	0801-06-018	**SHEET:**	067

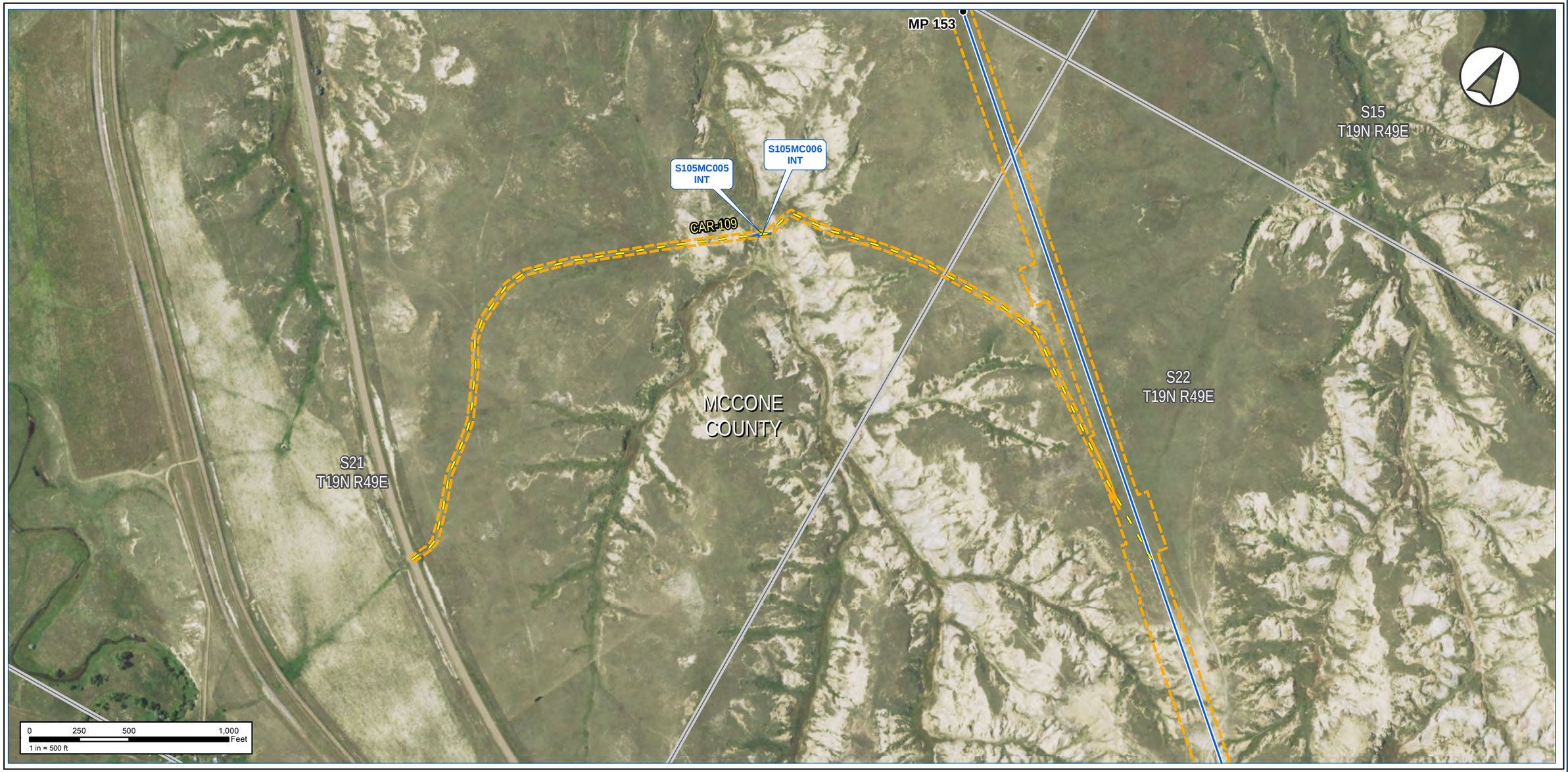

Notes:

The map legend can be found on the map book cover sheet at the front of Attachment B.

Imagery depicts field conditions for MT 2017, SD/NE 2018

Imagery source: http://www.fsa.usda.gov

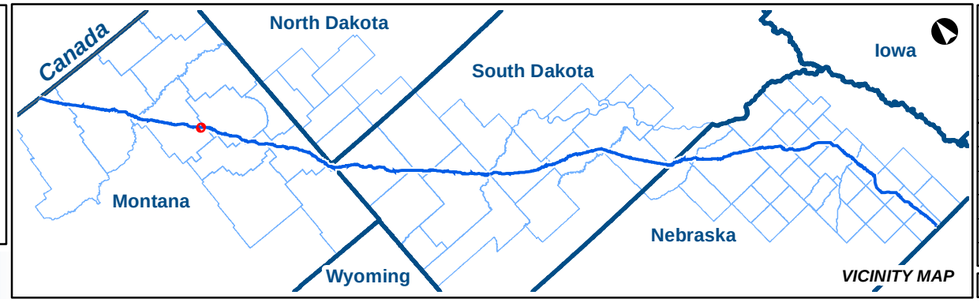

KEYSTONE XL PROJECT

MT Wetland/Waterbody Map Book
Access Roads

COUNTY:	MCCONE	**DRAWN BY:**	CW
STATE:	MT	**CHECKED BY:**	GS

REV. NO.:	REVISION	DATE
0	ISSUED FOR REVIEW	2020-05-15

DATE:	05-15-2020	**PROJECTION:**	NAD83 | UTM 13

PREPARED BY:

exp Energy Services Inc.

t: +1.713.439.3600 | f: +1.713.963.9085
1800 West Loop South, Suite 850
Houston, TX 77027
U.S.A.

www.exp.com

• BUILDINGS • EARTH & ENVIRONMENT • ENERGY •
• INDUSTRIAL • INFRASTRUCTURE • SUSTAINABILITY •

DWG:	0801-06-018	**SHEET:**	068

Notes:

The map legend can be found on the map book cover sheet at the front of Attachment B.

Basemap displays USGS Topographic

Imagery source: http://www.fsa.usda.gov

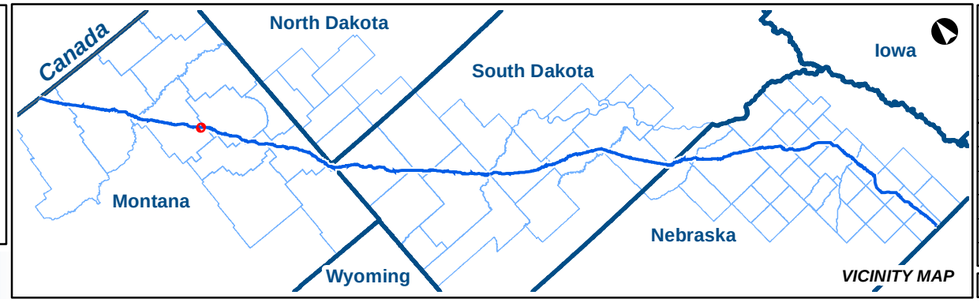

KEYSTONE XL PROJECT

MT Wetland/Waterbody Map Book
Access Roads

COUNTY:	MCCONE	***DRAWN BY:***	CW
STATE:	MT	***CHECKED BY:***	GS

REV. NO.:	***REVISION***	***DATE***
0	ISSUED FOR REVIEW	2020-05-15

DATE:	05-15-2020	***PROJECTION:***	NAD83 | UTM 13

PREPARED BY:

exp Energy Services Inc.

t: +1.713.439.3600 | f: +1.713.963.9085
1800 West Loop South, Suite 850
Houston, TX 77027
U.S.A.

www.exp.com

• BUILDINGS • EARTH & ENVIRONMENT • ENERGY •
• INDUSTRIAL • INFRASTRUCTURE • SUSTAINABILITY •

DWG:	0801-06-018	***SHEET:***	068

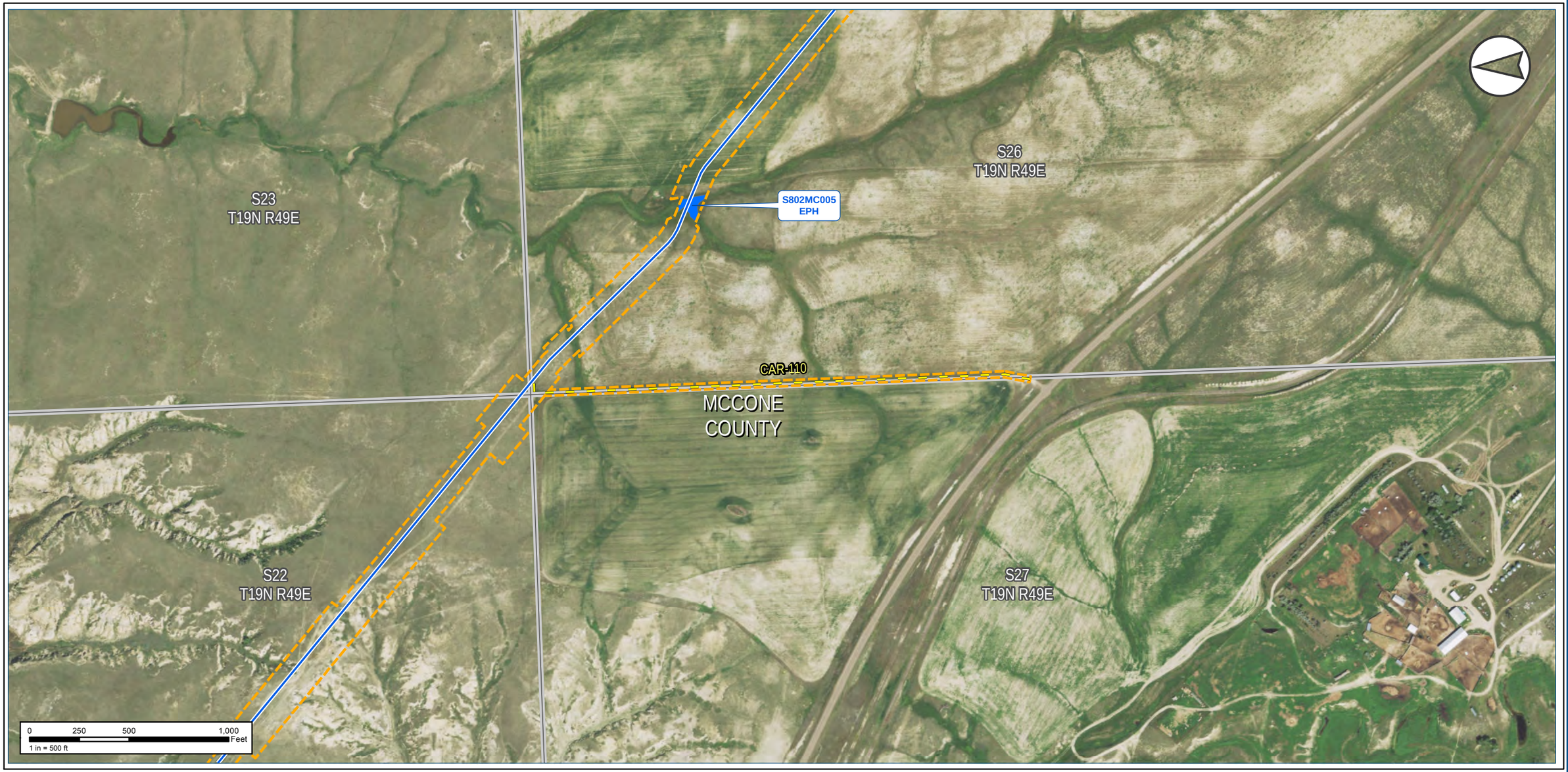

Notes:

The map legend can be found on the map book cover sheet at the front of Attachment B.

Imagery depicts field conditions for MT 2017, SD/NE 2018

Imagery source: http://www.fsa.usda.gov

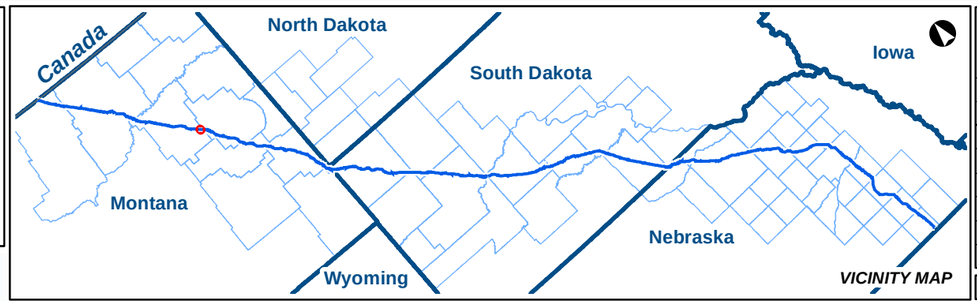

KEYSTONE XL PROJECT

MT Wetland/Waterbody Map Book
Access Roads

COUNTY:	MCCONE	***DRAWN BY:***	CW
STATE:	MT	***CHECKED BY:***	GS

REV. NO.:	***REVISION***	***DATE***
0	ISSUED FOR REVIEW	2020-05-15

DATE:	05-15-2020	***PROJECTION:***	NAD83 | UTM 13

PREPARED BY:

exp Energy Services Inc.

t: +1.713.439.3600 | f: +1.713.963.9085
1800 West Loop South, Suite 850
Houston, TX 77027
U.S.A.

www.exp.com

• BUILDINGS • EARTH & ENVIRONMENT • ENERGY •
• INDUSTRIAL • INFRASTRUCTURE • SUSTAINABILITY •

DWG:	0801-06-018	***SHEET:***	069

S23
T19N R49E

S26
T19N R49E

S22
T19N R49E

S27
T19N R49E

S802MC005
EPH

CAR-110

MCCONE
COUNTY

2685

2700

0 250 500 1,000 Feet
1 in = 500 ft

Notes:

The map legend can be found on the map book cover sheet at the front of Attachment B.

Basemap displays USGS Topographic

Imagery source: http://www.fsa.usda.gov

Keystone XL Project

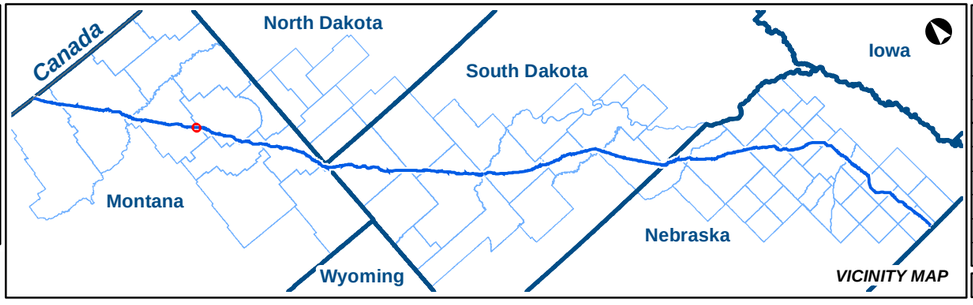

VICINITY MAP

KEYSTONE XL PROJECT

MT Wetland/Waterbody Map Book
Access Roads

COUNTY:	MCCONE	DRAWN BY:	CW
STATE:	MT	CHECKED BY:	GS

REV. NO.:	REVISION	DATE
0	ISSUED FOR REVIEW	2020-05-15

DATE:	05-15-2020	PROJECTION:	NAD83 | UTM 13

PREPARED BY:

exp Energy Services Inc.

t: +1.713.439.3600 | f: +1.713.963.9085
1800 West Loop South, Suite 850
Houston, TX 77027
U.S.A.

www.exp.com

• BUILDINGS • EARTH & ENVIRONMENT • ENERGY •
• INDUSTRIAL • INFRASTRUCTURE • SUSTAINABILITY •

DWG:	0801-06-018	SHEET:	069

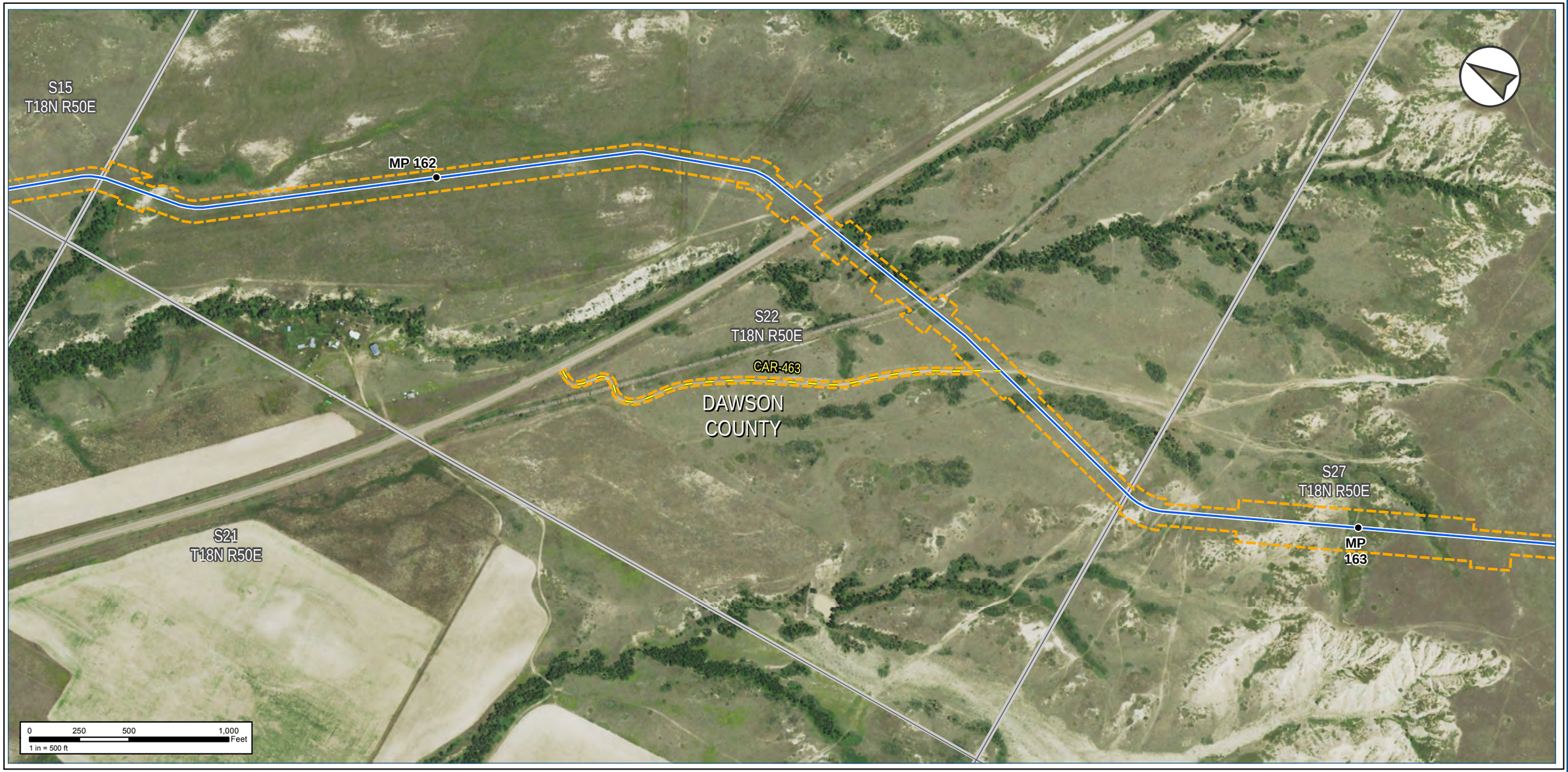

Notes:

The map legend can be found on the map book cover sheet at the front of Attachment B.

Imagery depicts field conditions for MT 2017, SD/NE 2018

Imagery source: http://www.fsa.usda.gov

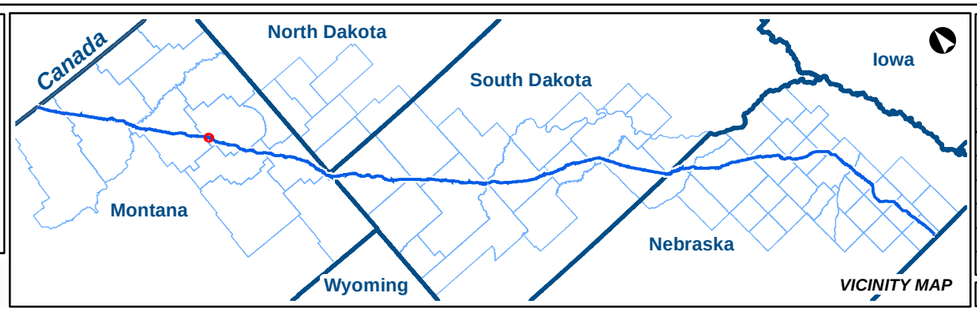

KEYSTONE XL PROJECT

MT Wetland/Waterbody Map Book
Access Roads

COUNTY:	DAWSON	**DRAWN BY:**	CW
STATE:	MT	**CHECKED BY:**	GS

REV. NO.:	REVISION	DATE
0	ISSUED FOR REVIEW	2020-05-15

DATE:	05-15-2020	**PROJECTION:**	NAD83 | UTM 13

PREPARED BY:

exp Energy Services Inc.

t: +1.713.439.3600 | f: +1.713.963.9085
1800 West Loop South, Suite 850
Houston, TX 77027
U.S.A.

www.exp.com

• BUILDINGS • EARTH & ENVIRONMENT • ENERGY •
• INDUSTRIAL • INFRASTRUCTURE • SUSTAINABILITY •

DWG:	0801-06-018	**SHEET:**	070

Notes:

The map legend can be found on the map book cover sheet at the front of Attachment B.

Basemap displays USGS Topographic

Imagery source: http://www.fsa.usda.gov

Keystone XL Project

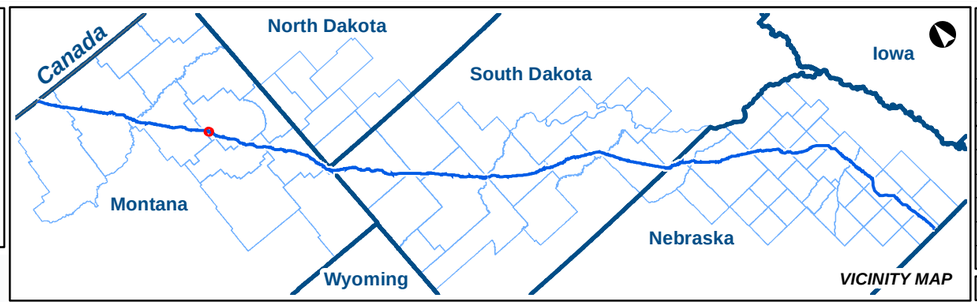

KEYSTONE XL PROJECT

MT Wetland/Waterbody Map Book
Access Roads

COUNTY:	DAWSON	***DRAWN BY:***	CW
STATE:	MT	***CHECKED BY:***	GS

REV. NO.:	***REVISION***	***DATE***
0	ISSUED FOR REVIEW	2020-05-15

DATE:	05-15-2020	***PROJECTION:***	NAD83 | UTM 13

PREPARED BY:

exp Energy Services Inc.

t: +1.713.439.3600 | f: +1.713.963.9085
1800 West Loop South, Suite 850
Houston, TX 77027
U.S.A.

www.exp.com

• BUILDINGS • EARTH & ENVIRONMENT • ENERGY •
• INDUSTRIAL • INFRASTRUCTURE • SUSTAINABILITY •

DWG:	0801-06-018	***SHEET:***	070

Notes:

The map legend can be found on the map book cover sheet at the front of Attachment B.

Imagery depicts field conditions for MT 2017, SD/NE 2018

Imagery source: http://www.fsa.usda.gov

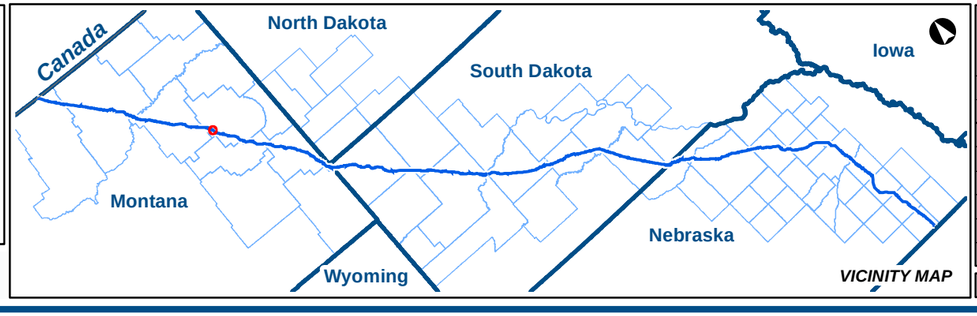

KEYSTONE XL PROJECT

MT Wetland/Waterbody Map Book
Access Roads

COUNTY:	DAWSON	**DRAWN BY:**	CW
STATE:	MT	**CHECKED BY:**	GS

REV. NO.:	REVISION	DATE
0	ISSUED FOR REVIEW	2020-05-15

DATE:	05-15-2020	**PROJECTION:**	NAD83 | UTM 13

PREPARED BY:

exp Energy Services Inc.

t: +1.713.439.3600 | f: +1.713.963.9085
1800 West Loop South, Suite 850
Houston, TX 77027
U.S.A.

www.exp.com

• BUILDINGS • EARTH & ENVIRONMENT • ENERGY •
• INDUSTRIAL • INFRASTRUCTURE • SUSTAINABILITY •

DWG:	0801-06-018	**SHEET:**	071

Keystone XL Project

Notes:

The map legend can be found on the map book cover sheet at the front of Attachment B.

Basemap displays USGS Topographic

Imagery source: http://www.fsa.usda.gov

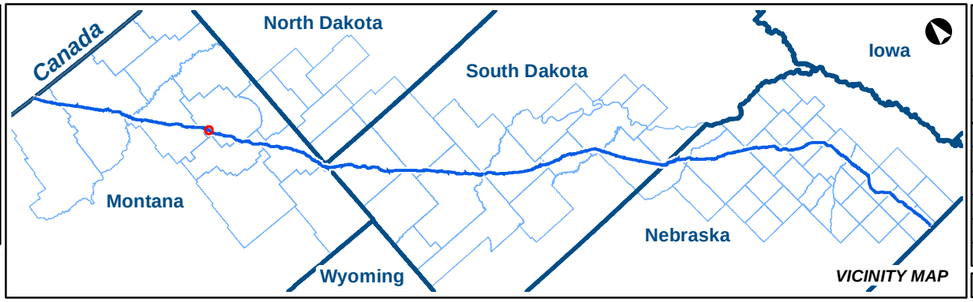

KEYSTONE XL PROJECT

MT Wetland/Waterbody Map Book
Access Roads

COUNTY:	DAWSON	**DRAWN BY:**	CW
STATE:	MT	**CHECKED BY:**	GS

REV. NO.:	REVISION	DATE
0	ISSUED FOR REVIEW	2020-05-15

DATE:	05-15-2020	**PROJECTION:**	NAD83 | UTM 13

PREPARED BY:
exp Energy Services Inc.
t: +1.713.439.3600 | f: +1.713.963.9085
1800 West Loop South, Suite 850
Houston, TX 77027
U.S.A.
www.exp.com

• BUILDINGS • EARTH & ENVIRONMENT • ENERGY •
• INDUSTRIAL • INFRASTRUCTURE • SUSTAINABILITY •

DWG:	0801-06-018	**SHEET:**	071

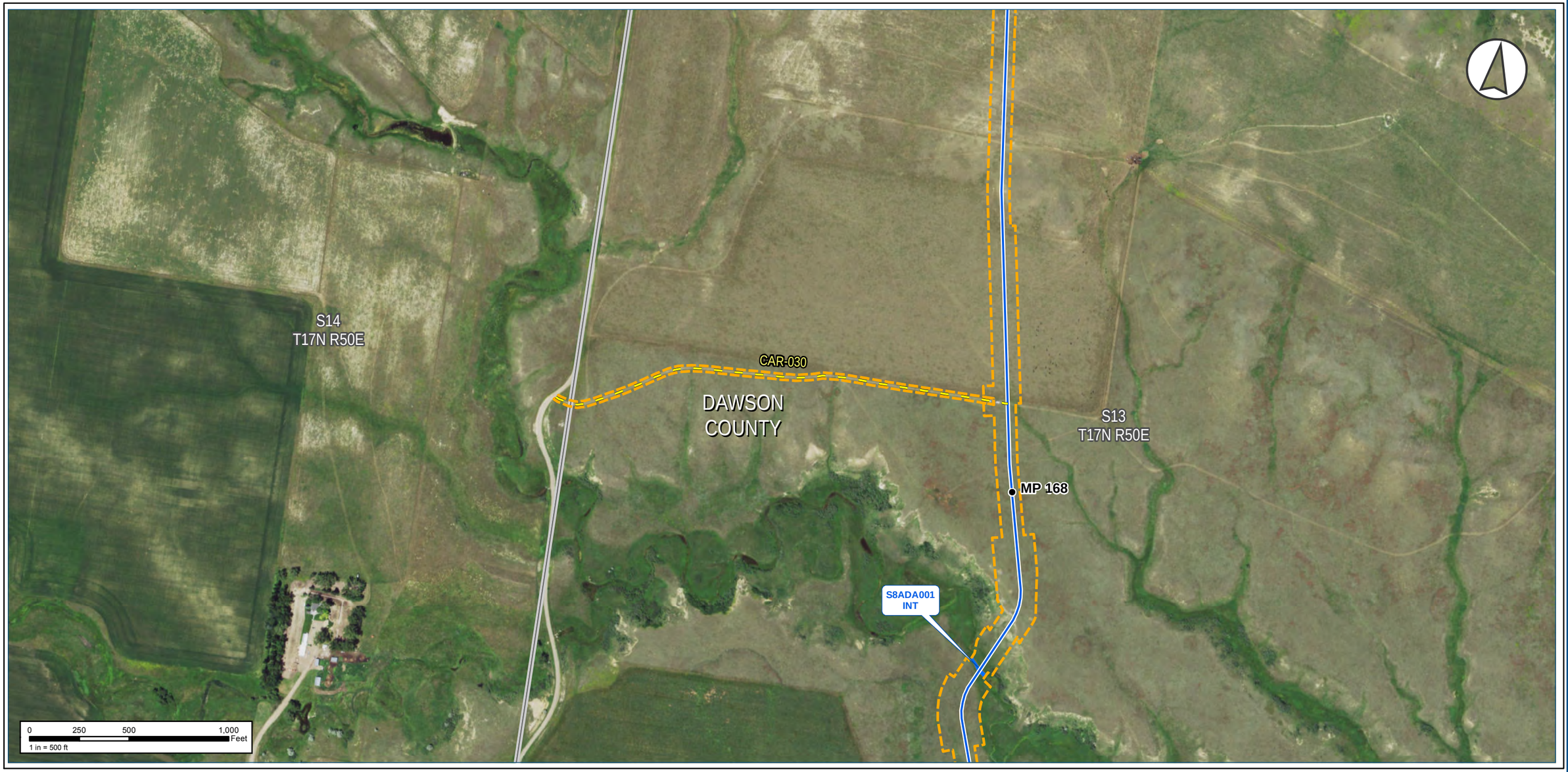

Notes:

The map legend can be found on the map book cover sheet at the front of Attachment B.

Imagery depicts field conditions for MT 2017, SD/NE 2018

Imagery source: http://www.fsa.usda.gov

Keystone XL Project

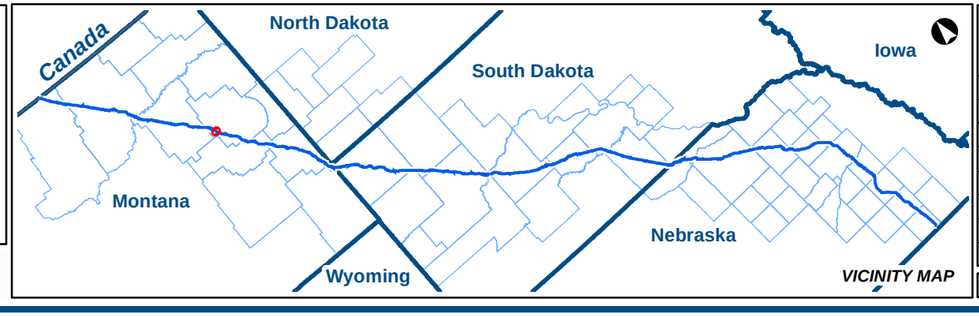

KEYSTONE XL PROJECT

MT Wetland/Waterbody Map Book
Access Roads

COUNTY:	DAWSON	***DRAWN BY:***	CW
STATE:	MT	***CHECKED BY:***	GS

REV. NO.:	***REVISION***	***DATE***
0	ISSUED FOR REVIEW	2020-05-15

DATE:	05-15-2020	***PROJECTION:***	NAD83 | UTM 13

PREPARED BY:

exp Energy Services Inc.

t: +1.713.439.3600 | f: +1.713.963.9085
1800 West Loop South, Suite 850
Houston, TX 77027
U.S.A.

www.exp.com

• BUILDINGS • EARTH & ENVIRONMENT • ENERGY •
• INDUSTRIAL • INFRASTRUCTURE • SUSTAINABILITY •

DWG:	0801-06-018	***SHEET:***	072

Notes:

The map legend can be found on the map book cover sheet at the front of Attachment B.

Basemap displays USGS Topographic

Imagery source: http://www.fsa.usda.gov

Keystone XL Project

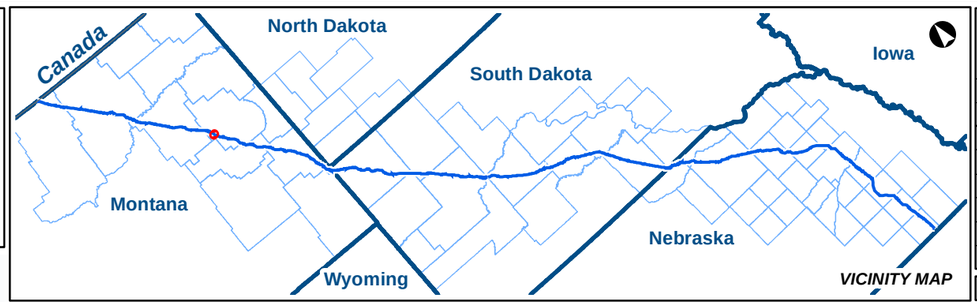

KEYSTONE XL PROJECT

MT Wetland/Waterbody Map Book
Access Roads

COUNTY:	DAWSON	***DRAWN BY:***	CW
STATE:	MT	***CHECKED BY:***	GS

REV. NO.:	***REVISION***	***DATE***
0	ISSUED FOR REVIEW	2020-05-15

DATE:	05-15-2020	***PROJECTION:***	NAD83 | UTM 13
DWG:	0801-06-018	***SHEET:***	072

PREPARED BY:

exp Energy Services Inc.

t: +1.713.439.3600 | f: +1.713.963.9085
1800 West Loop South, Suite 850
Houston, TX 77027
U.S.A.

www.exp.com

• BUILDINGS • EARTH & ENVIRONMENT • ENERGY •
• INDUSTRIAL • INFRASTRUCTURE • SUSTAINABILITY •

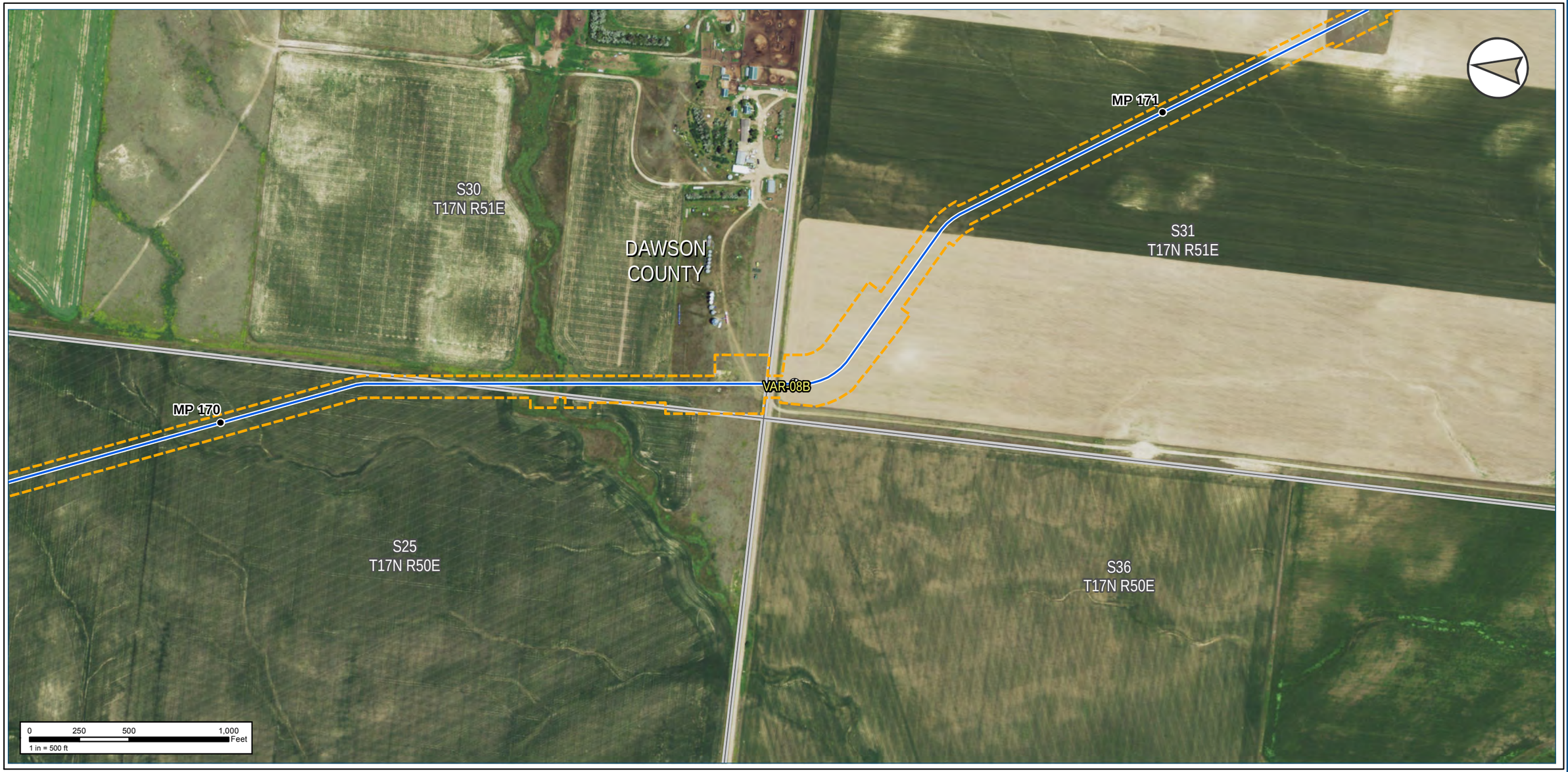

Notes:

The map legend can be found on the map book cover sheet at the front of Attachment B.

Imagery depicts field conditions for MT 2017, SD/NE 2018

Imagery source: http://www.fsa.usda.gov

Keystone XL Project

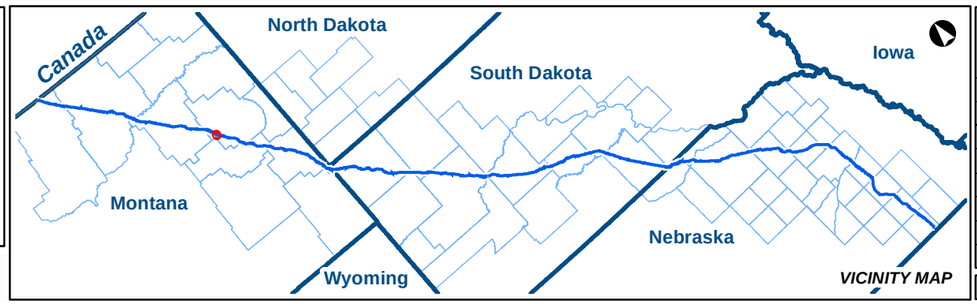

VICINITY MAP

KEYSTONE XL PROJECT

MT Wetland/Waterbody Map Book
Access Roads

COUNTY:	DAWSON	***DRAWN BY:***	CW
STATE:	MT	***CHECKED BY:***	GS

REV. NO.:	***REVISION***	***DATE***
0	ISSUED FOR REVIEW	2020-05-15

DATE:	05-15-2020	***PROJECTION:***	NAD83 | UTM 13

PREPARED BY:

exp Energy Services Inc.

t: +1.713.439.3600 | f: +1.713.963.9085
1800 West Loop South, Suite 850
Houston, TX 77027
U.S.A.

www.exp.com

• BUILDINGS • EARTH & ENVIRONMENT • ENERGY •
• INDUSTRIAL • INFRASTRUCTURE • SUSTAINABILITY •

DWG:	0801-06-018	***SHEET:***	073

Notes:

The map legend can be found on the map book cover sheet at the front of Attachment B.

Basemap displays USGS Topographic

Imagery source: http://www.fsa.usda.gov

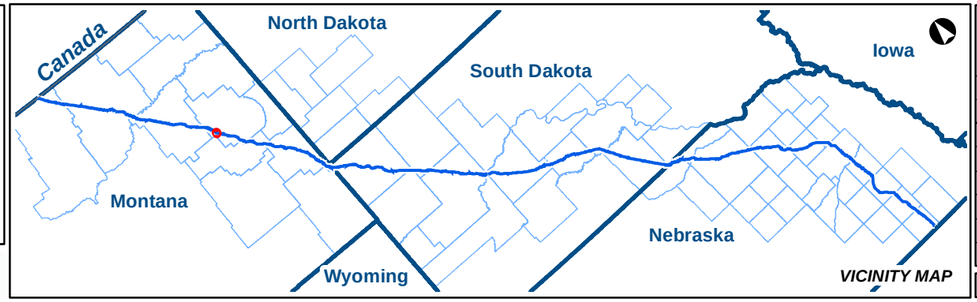

KEYSTONE XL PROJECT

MT Wetland/Waterbody Map Book
Access Roads

COUNTY:	DAWSON	**DRAWN BY:**	CW
STATE:	MT	**CHECKED BY:**	GS

REV. NO.:	REVISION	DATE
0	ISSUED FOR REVIEW	2020-05-15

DATE:	05-15-2020	**PROJECTION:**	NAD83 | UTM 13

PREPARED BY:

exp Energy Services Inc.

t: +1.713.439.3600 | f: +1.713.963.9085
1800 West Loop South, Suite 850
Houston, TX 77027
U.S.A.

www.exp.com

• BUILDINGS • EARTH & ENVIRONMENT • ENERGY •
• INDUSTRIAL • INFRASTRUCTURE • SUSTAINABILITY •

DWG:	0801-06-018	**SHEET:**	073

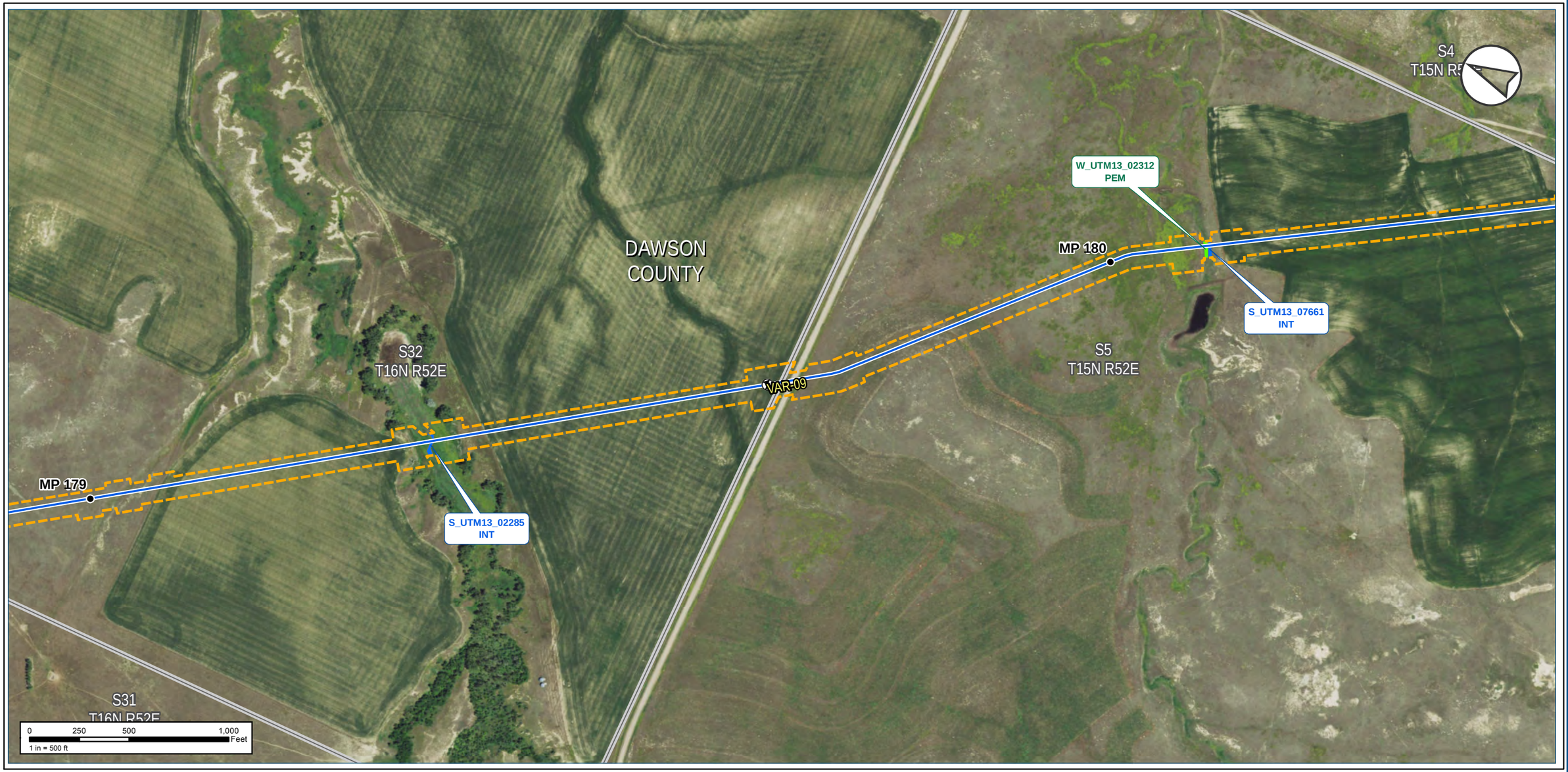

Notes:

The map legend can be found on the map book cover sheet at the front of Attachment B.

Imagery depicts field conditions for MT 2017, SD/NE 2018

Imagery source: http://www.fsa.usda.gov

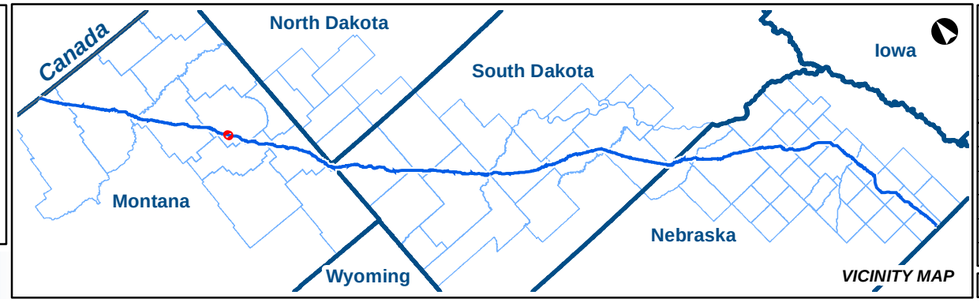

KEYSTONE XL PROJECT

MT Wetland/Waterbody Map Book
Access Roads

COUNTY:	DAWSON	DRAWN BY:	CW
STATE:	MT	CHECKED BY:	GS

REV. NO.:	REVISION	DATE
0	ISSUED FOR REVIEW	2020-05-15

DATE:	05-15-2020	PROJECTION:	NAD83 | UTM 13

PREPARED BY:

exp Energy Services Inc.

t: +1.713.439.3600 | f: +1.713.963.9085
1800 West Loop South, Suite 850
Houston, TX 77027
U.S.A.

www.exp.com

• BUILDINGS • EARTH & ENVIRONMENT • ENERGY •
• INDUSTRIAL • INFRASTRUCTURE • SUSTAINABILITY •

DWG:	0801-06-018	SHEET:	074

Keystone XL Project

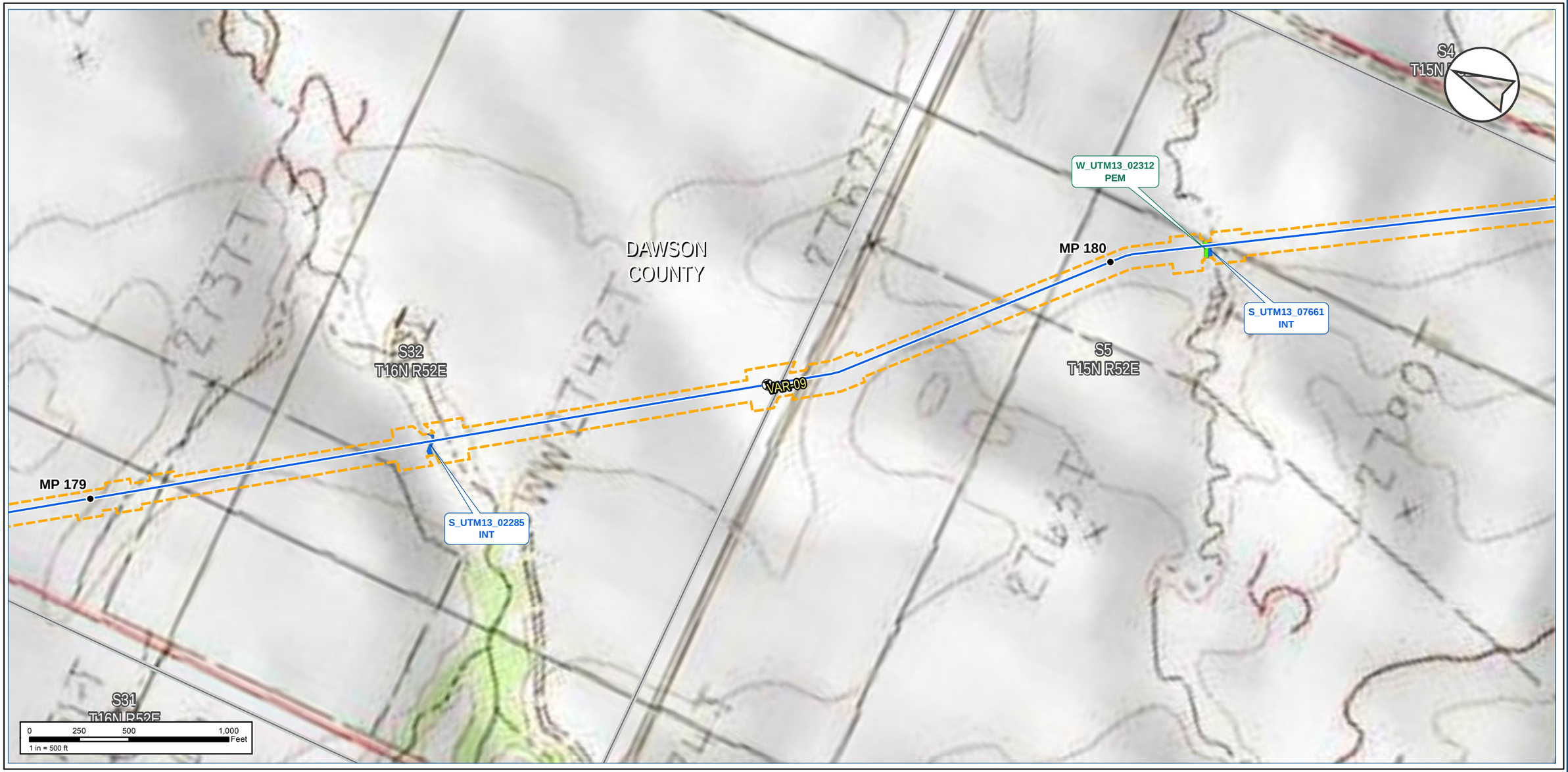

Notes:

The map legend can be found on the map book cover sheet at the front of Attachment B.

Basemap displays USGS Topographic

Imagery source: http://www.fsa.usda.gov

Keystone XL Project

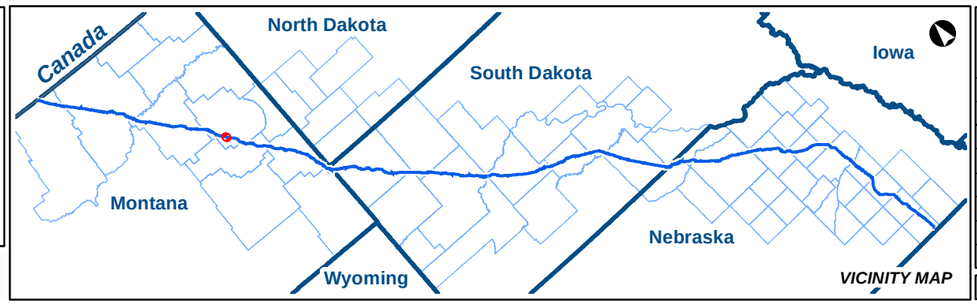

KEYSTONE XL PROJECT

MT Wetland/Waterbody Map Book
Access Roads

COUNTY:	DAWSON	**DRAWN BY:**	CW
STATE:	MT	**CHECKED BY:**	GS

REV. NO.:	REVISION	DATE
0	ISSUED FOR REVIEW	2020-05-15

DATE:	05-15-2020	**PROJECTION:**	NAD83 | UTM 13

PREPARED BY:

exp Energy Services Inc.

t: +1.713.439.3600 | f: +1.713.963.9085
1800 West Loop South, Suite 850
Houston, TX 77027
U.S.A.

www.exp.com

• BUILDINGS • EARTH & ENVIRONMENT • ENERGY •
• INDUSTRIAL • INFRASTRUCTURE • SUSTAINABILITY •

DWG:	0801-06-018	**SHEET:**	074

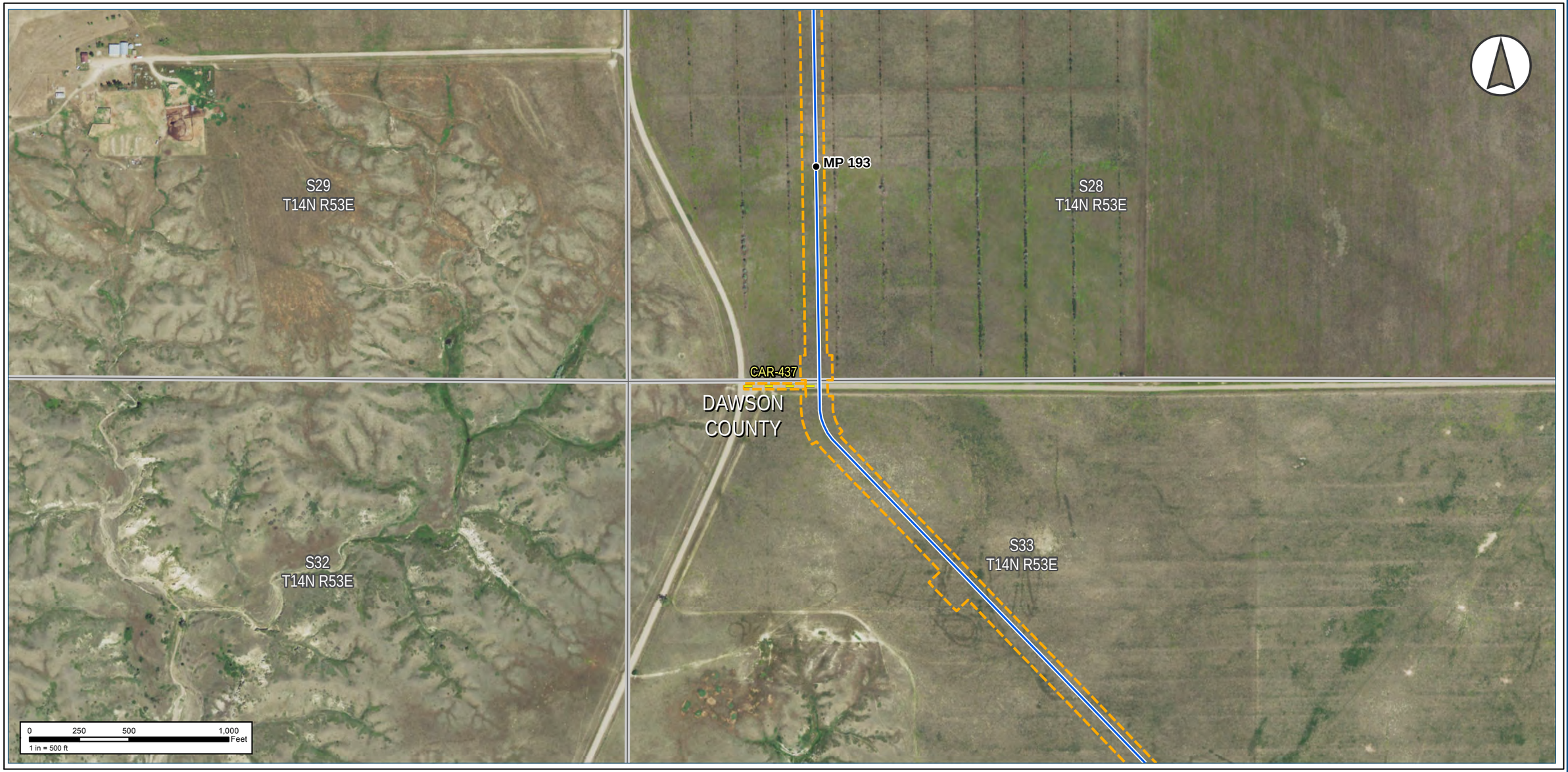

Notes:

The map legend can be found on the map book cover sheet at the front of Attachment B.

Imagery depicts field conditions for MT 2017, SD/NE 2018

Imagery source: http://www.fsa.usda.gov

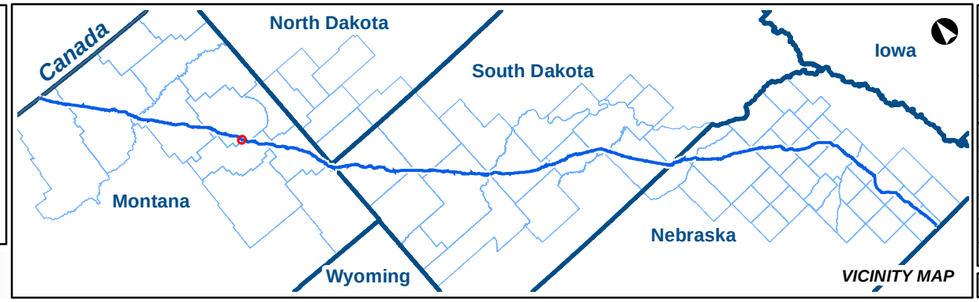

KEYSTONE XL PROJECT

MT Wetland/Waterbody Map Book
Access Roads

COUNTY:	DAWSON	***DRAWN BY:***	CW
STATE:	MT	***CHECKED BY:***	GS

REV. NO.:	***REVISION***	***DATE***
0	ISSUED FOR REVIEW	2020-05-15

DATE:	05-15-2020	***PROJECTION:***	NAD83 | UTM 13

PREPARED BY:

exp Energy Services Inc.

t: +1.713.439.3600 | f: +1.713.963.9085
1800 West Loop South, Suite 850
Houston, TX 77027
U.S.A.

www.exp.com

• BUILDINGS • EARTH & ENVIRONMENT • ENERGY •
• INDUSTRIAL • INFRASTRUCTURE • SUSTAINABILITY •

DWG:	0801-06-018	***SHEET:***	075

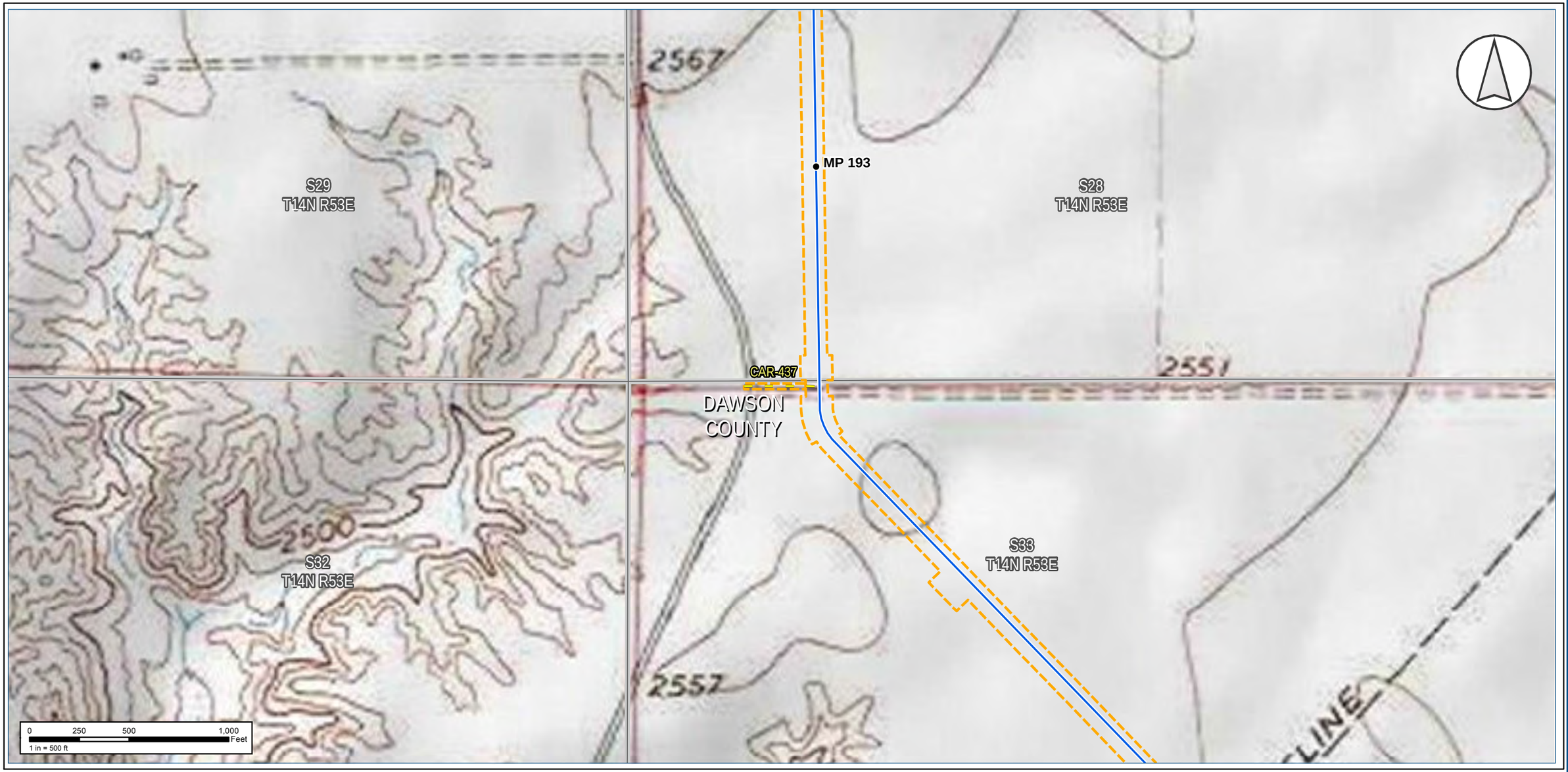

Notes:

The map legend can be found on the map book cover sheet at the front of Attachment B.

Basemap displays USGS Topographic

Imagery source: http://www.fsa.usda.gov

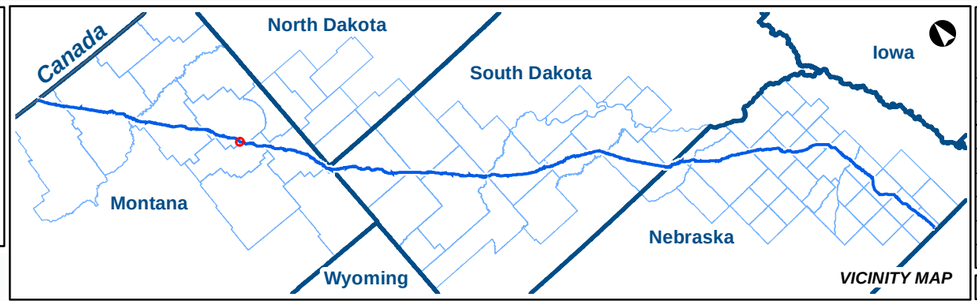

KEYSTONE XL PROJECT

MT Wetland/Waterbody Map Book

Access Roads

COUNTY:	DAWSON	***DRAWN BY:***	CW
STATE:	MT	***CHECKED BY:***	GS

REV. NO.:	***REVISION***	***DATE***
0	ISSUED FOR REVIEW	2020-05-15

DATE:	05-15-2020	***PROJECTION:***	NAD83 | UTM 13

PREPARED BY:

exp Energy Services Inc.

t: +1.713.439.3600 | f: +1.713.963.9085
1800 West Loop South, Suite 850
Houston, TX 77027
U.S.A.

www.exp.com

• BUILDINGS • EARTH & ENVIRONMENT • ENERGY •
• INDUSTRIAL • INFRASTRUCTURE • SUSTAINABILITY •

DWG:	0801-06-018	***SHEET:***	075

Notes:

The map legend can be found on the map book cover sheet at the front of Attachment B.

Imagery depicts field conditions for MT 2017, SD/NE 2018

Imagery source: http://www.fsa.usda.gov

Keystone XL Project

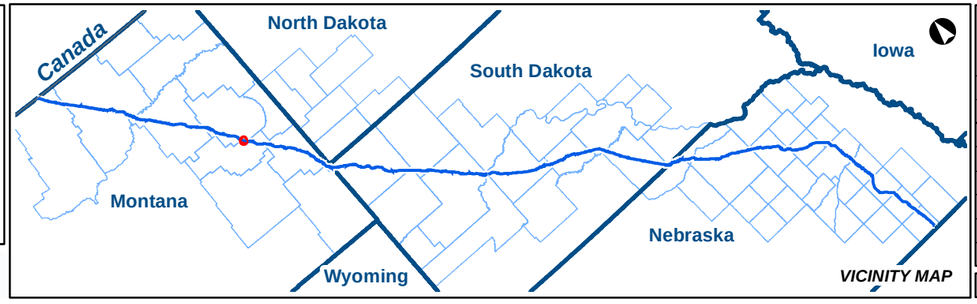

KEYSTONE XL PROJECT

MT Wetland/Waterbody Map Book
Access Roads

COUNTY:	DAWSON	***DRAWN BY:***	CW
STATE:	MT	***CHECKED BY:***	GS

REV. NO.:	***REVISION***	***DATE***
0	ISSUED FOR REVIEW	2020-05-15

DATE:	05-15-2020	***PROJECTION:***	NAD83 | UTM 13

PREPARED BY:

exp Energy Services Inc.

t: +1.713.439.3600 | f: +1.713.963.9085
1800 West Loop South, Suite 850
Houston, TX 77027
U.S.A.

www.exp.com

• BUILDINGS • EARTH & ENVIRONMENT • ENERGY •
• INDUSTRIAL • INFRASTRUCTURE • SUSTAINABILITY •

DWG:	0801-06-018	***SHEET:***	076

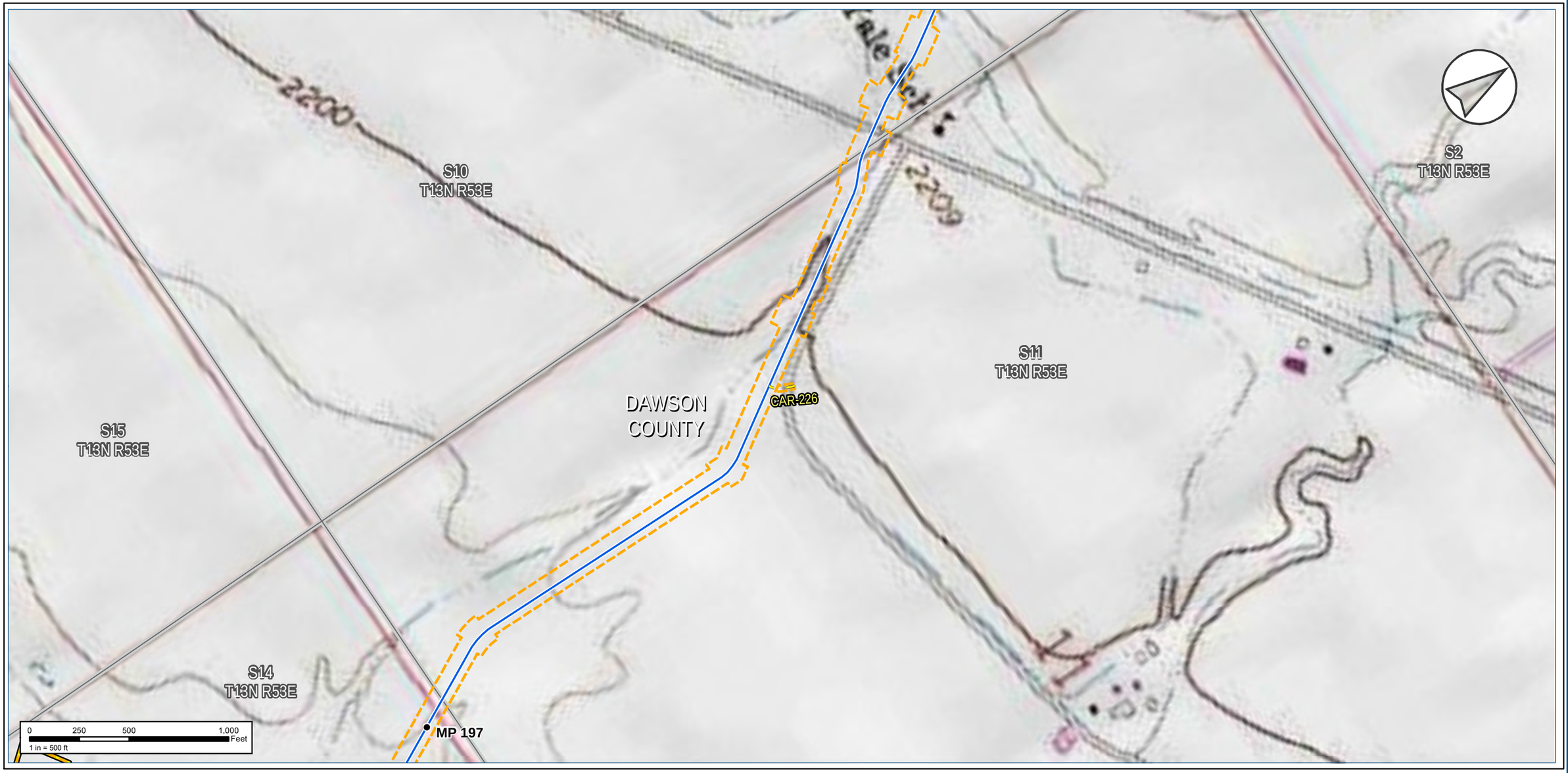

Notes:

The map legend can be found on the map book cover sheet at the front of Attachment B.

Basemap displays USGS Topographic

Imagery source: http://www.fsa.usda.gov

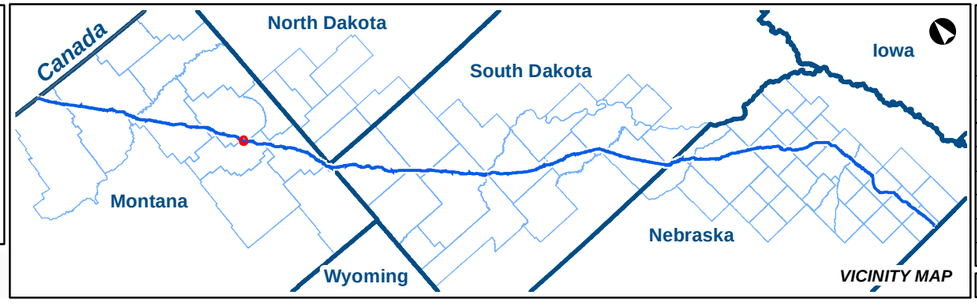

KEYSTONE XL PROJECT

MT Wetland/Waterbody Map Book
Access Roads

COUNTY:	DAWSON	***DRAWN BY:***	CW
STATE:	MT	***CHECKED BY:***	GS

REV. NO.:	***REVISION***	***DATE***
0	ISSUED FOR REVIEW	2020-05-15

DATE:	05-15-2020	***PROJECTION:***	NAD83 | UTM 13

PREPARED BY:

exp Energy Services Inc.

t: +1.713.439.3600 | f: +1.713.963.9085
1800 West Loop South, Suite 850
Houston, TX 77027
U.S.A.

www.exp.com

• BUILDINGS • EARTH & ENVIRONMENT • ENERGY •
• INDUSTRIAL • INFRASTRUCTURE • SUSTAINABILITY •

DWG:	0801-06-018	***SHEET:***	076

Keystone XL Project

Notes:

The map legend can be found on the map book cover sheet at the front of Attachment B.

Imagery depicts field conditions for MT 2017, SD/NE 2018

Imagery source: http://www.fsa.usda.gov

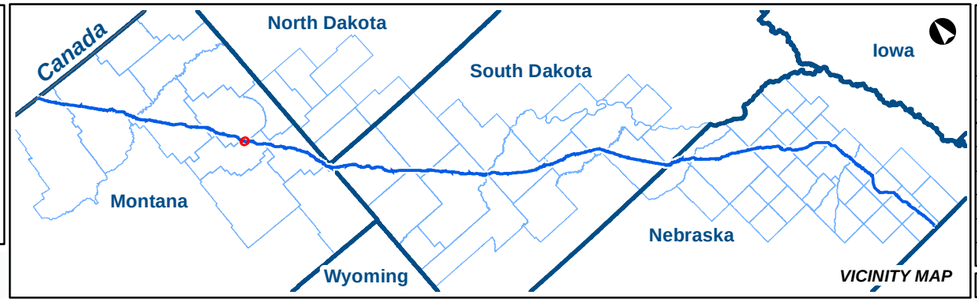

KEYSTONE XL PROJECT

MT Wetland/Waterbody Map Book
Access Roads

COUNTY:	DAWSON	DRAWN BY:	CW
STATE:	MT	CHECKED BY:	GS

REV. NO.:	REVISION	DATE
0	ISSUED FOR REVIEW	2020-05-15

DATE:	05-15-2020	PROJECTION:	NAD83 | UTM 13

PREPARED BY:

exp Energy Services Inc.

t: +1.713.439.3600 | f: +1.713.963.9085
1800 West Loop South, Suite 850
Houston, TX 77027
U.S.A.

www.exp.com

• BUILDINGS • EARTH & ENVIRONMENT • ENERGY •
• INDUSTRIAL • INFRASTRUCTURE • SUSTAINABILITY •

DWG:	0801-06-018	SHEET:	077

Notes:

The map legend can be found on the map book cover sheet at the front of Attachment B.

Basemap displays USGS Topographic

Imagery source: http://www.fsa.usda.gov

Keystone XL Project

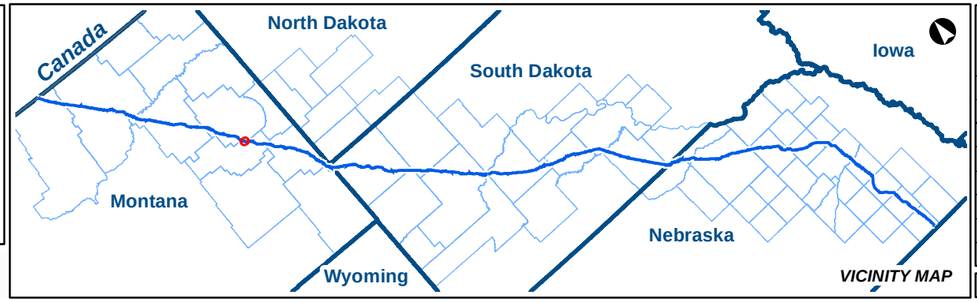

KEYSTONE XL PROJECT

MT Wetland/Waterbody Map Book
Access Roads

COUNTY:	DAWSON	***DRAWN BY:***	CW
STATE:	MT	***CHECKED BY:***	GS

REV. NO.:	***REVISION***	***DATE***
0	ISSUED FOR REVIEW	2020-05-15

DATE:	05-15-2020	***PROJECTION:***	NAD83 | UTM 13

PREPARED BY:

exp Energy Services Inc.

t: +1.713.439.3600 | f: +1.713.963.9085
1800 West Loop South, Suite 850
Houston, TX 77027
U.S.A.

www.exp.com

• BUILDINGS • EARTH & ENVIRONMENT • ENERGY •
• INDUSTRIAL • INFRASTRUCTURE • SUSTAINABILITY •

DWG:	0801-06-018	***SHEET:***	077

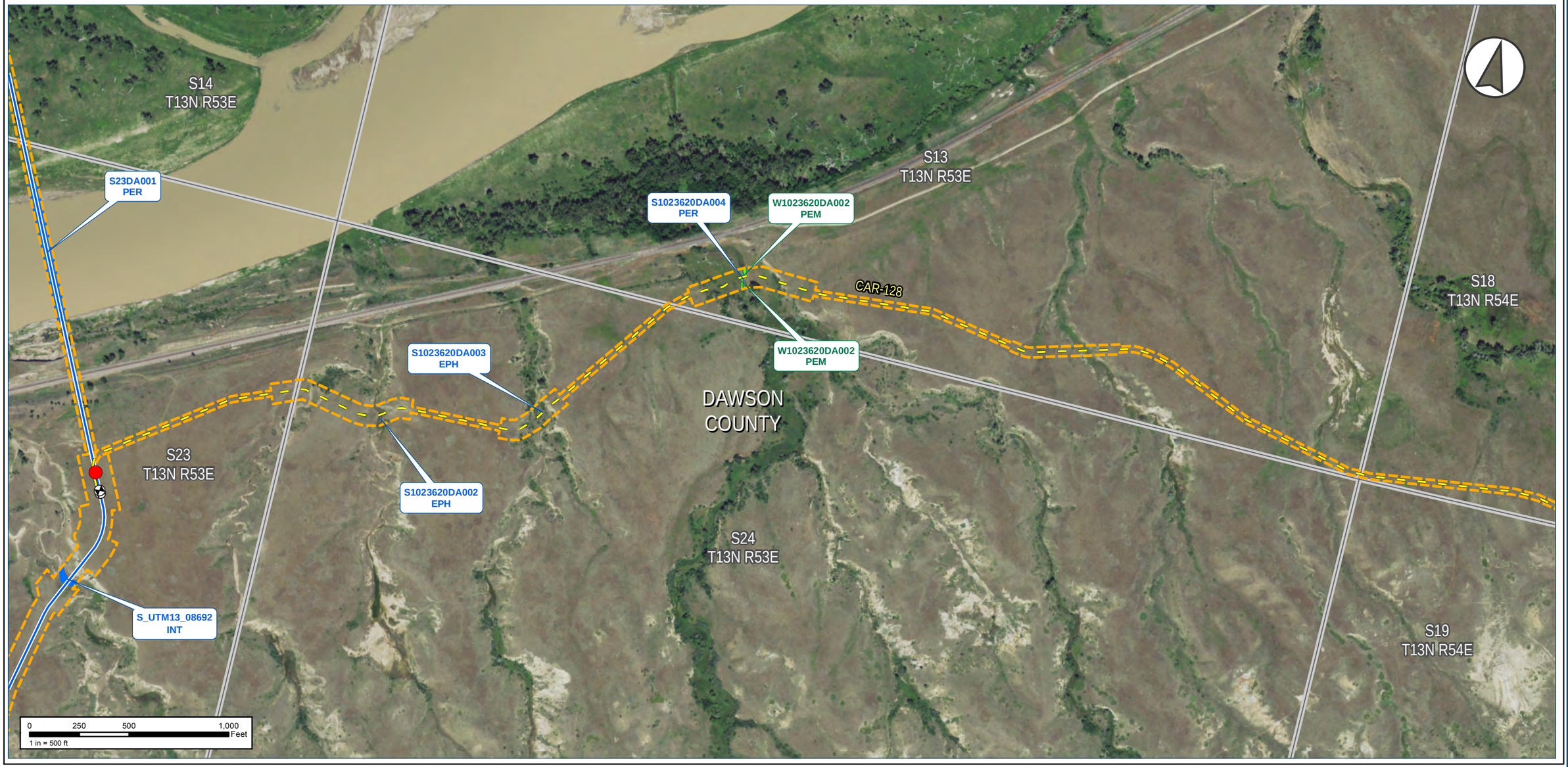

Notes:

The map legend can be found on the map book cover sheet at the front of Attachment B.

Imagery depicts field conditions for MT 2017, SD/NE 2018

Imagery source: http://www.fsa.usda.gov

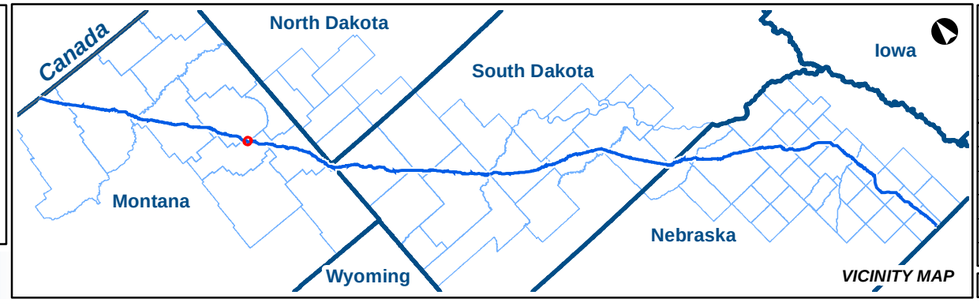

KEYSTONE XL PROJECT

MT Wetland/Waterbody Map Book
Access Roads

COUNTY:	DAWSON	**DRAWN BY:**	CW
STATE:	MT	**CHECKED BY:**	GS

REV. NO.:	REVISION	DATE
0	ISSUED FOR REVIEW	2020-05-15

DATE:	05-15-2020	**PROJECTION:**	NAD83 | UTM 13

PREPARED BY:

exp Energy Services Inc.

t: +1.713.439.3600 | f: +1.713.963.9085
1800 West Loop South, Suite 850
Houston, TX 77027
U.S.A.

www.exp.com

• BUILDINGS • EARTH & ENVIRONMENT • ENERGY •
• INDUSTRIAL • INFRASTRUCTURE • SUSTAINABILITY •

DWG:	0801-06-018	**SHEET:**	078

Keystone XL Project

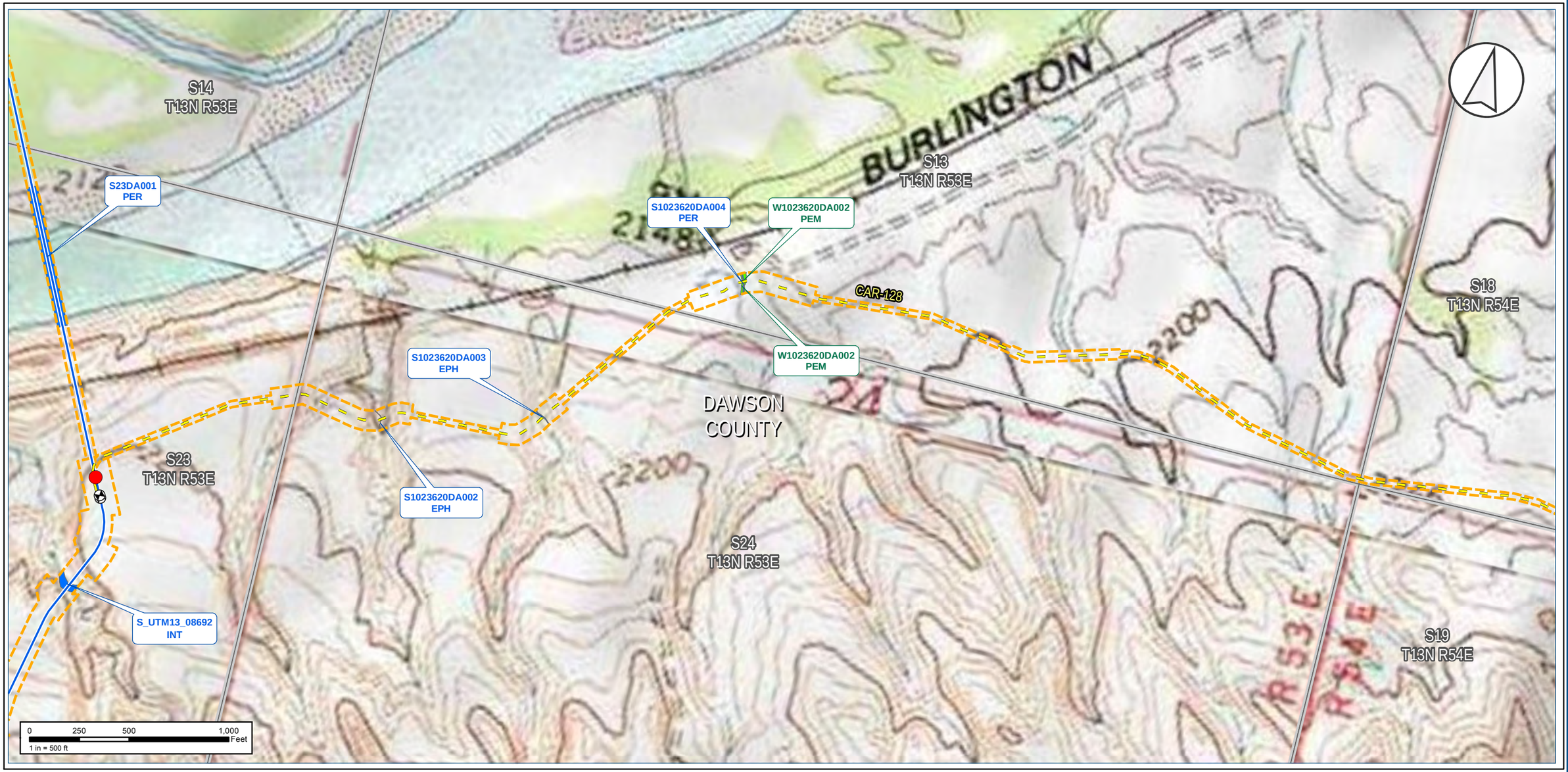

Notes:

The map legend can be found on the map book cover sheet at the front of Attachment B.

Basemap displays USGS Topographic

Imagery source: http://www.fsa.usda.gov

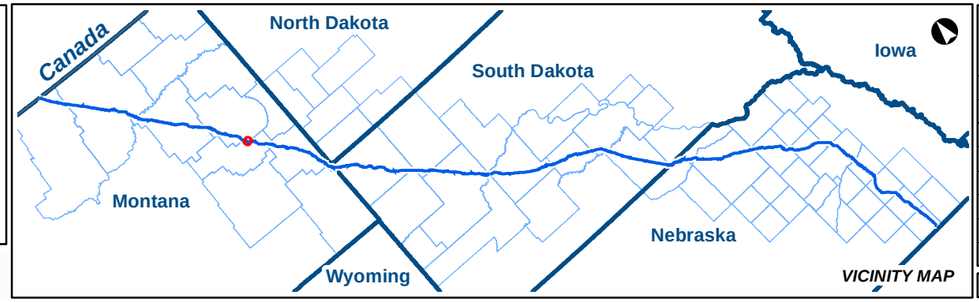

KEYSTONE XL PROJECT

MT Wetland/Waterbody Map Book
Access Roads

COUNTY:	DAWSON	***DRAWN BY:***	CW
STATE:	MT	***CHECKED BY:***	GS

REV. NO.:	***REVISION***	***DATE***
0	ISSUED FOR REVIEW	2020-05-15

DATE:	05-15-2020	***PROJECTION:***	NAD83 | UTM 13

PREPARED BY:

exp Energy Services Inc.

t: +1.713.439.3600 | f: +1.713.963.9085
1800 West Loop South, Suite 850
Houston, TX 77027
U.S.A.

www.exp.com

• BUILDINGS • EARTH & ENVIRONMENT • ENERGY •
• INDUSTRIAL • INFRASTRUCTURE • SUSTAINABILITY •

DWG:	0801-06-018	***SHEET:***	078

Notes:

The map legend can be found on the map book cover sheet at the front of Attachment B.

Imagery depicts field conditions for MT 2017, SD/NE 2018

Imagery source: http://www.fsa.usda.gov

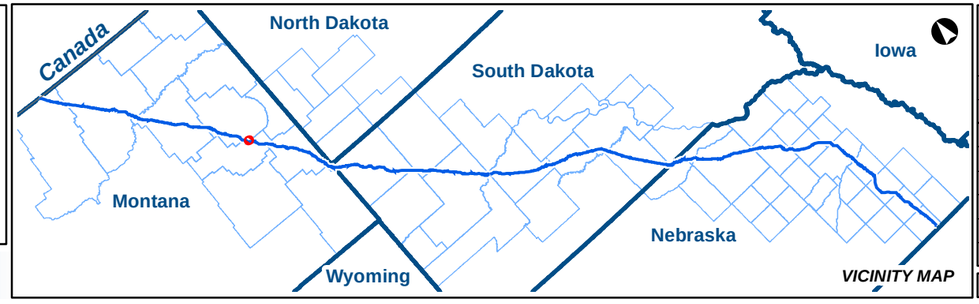

KEYSTONE XL PROJECT

MT Wetland/Waterbody Map Book
Access Roads

COUNTY:	DAWSON	***DRAWN BY:***	CW
STATE:	MT	***CHECKED BY:***	GS

REV. NO.:	***REVISION***	***DATE***
0	ISSUED FOR REVIEW	2020-05-15

DATE:	05-15-2020	***PROJECTION:***	NAD83 | UTM 13

PREPARED BY:

exp Energy Services Inc.

t: +1.713.439.3600 | f: +1.713.963.9085
1800 West Loop South, Suite 850
Houston, TX 77027
U.S.A.

www.exp.com

• BUILDINGS • EARTH & ENVIRONMENT • ENERGY •
• INDUSTRIAL • INFRASTRUCTURE • SUSTAINABILITY •

DWG:	0801-06-018	***SHEET:***	079

Notes:

The map legend can be found on the map book cover sheet at the front of Attachment B.

Basemap displays USGS Topographic

Imagery source: http://www.fsa.usda.gov

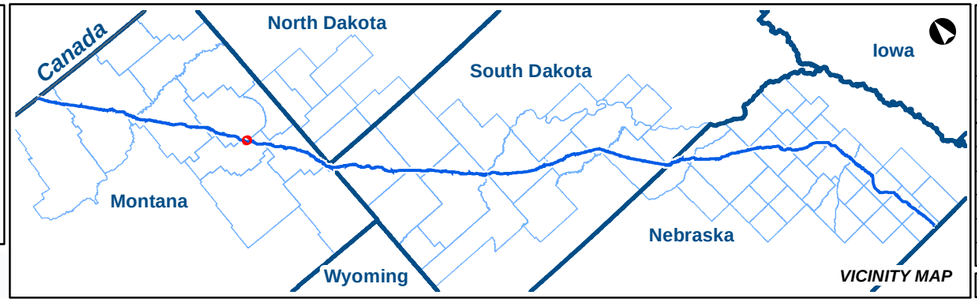

KEYSTONE XL PROJECT

MT Wetland/Waterbody Map Book
Access Roads

COUNTY:	DAWSON	***DRAWN BY:***	CW
STATE:	MT	***CHECKED BY:***	GS

REV. NO.:	***REVISION***	***DATE***
0	ISSUED FOR REVIEW	2020-05-15

DATE:	05-15-2020	***PROJECTION:***	NAD83 | UTM 13

PREPARED BY:

exp Energy Services Inc.

t: +1.713.439.3600 | f: +1.713.963.9085
1800 West Loop South, Suite 850
Houston, TX 77027
U.S.A.

www.exp.com

• BUILDINGS • EARTH & ENVIRONMENT • ENERGY •
• INDUSTRIAL • INFRASTRUCTURE • SUSTAINABILITY •

DWG:	0801-06-018	***SHEET:***	079

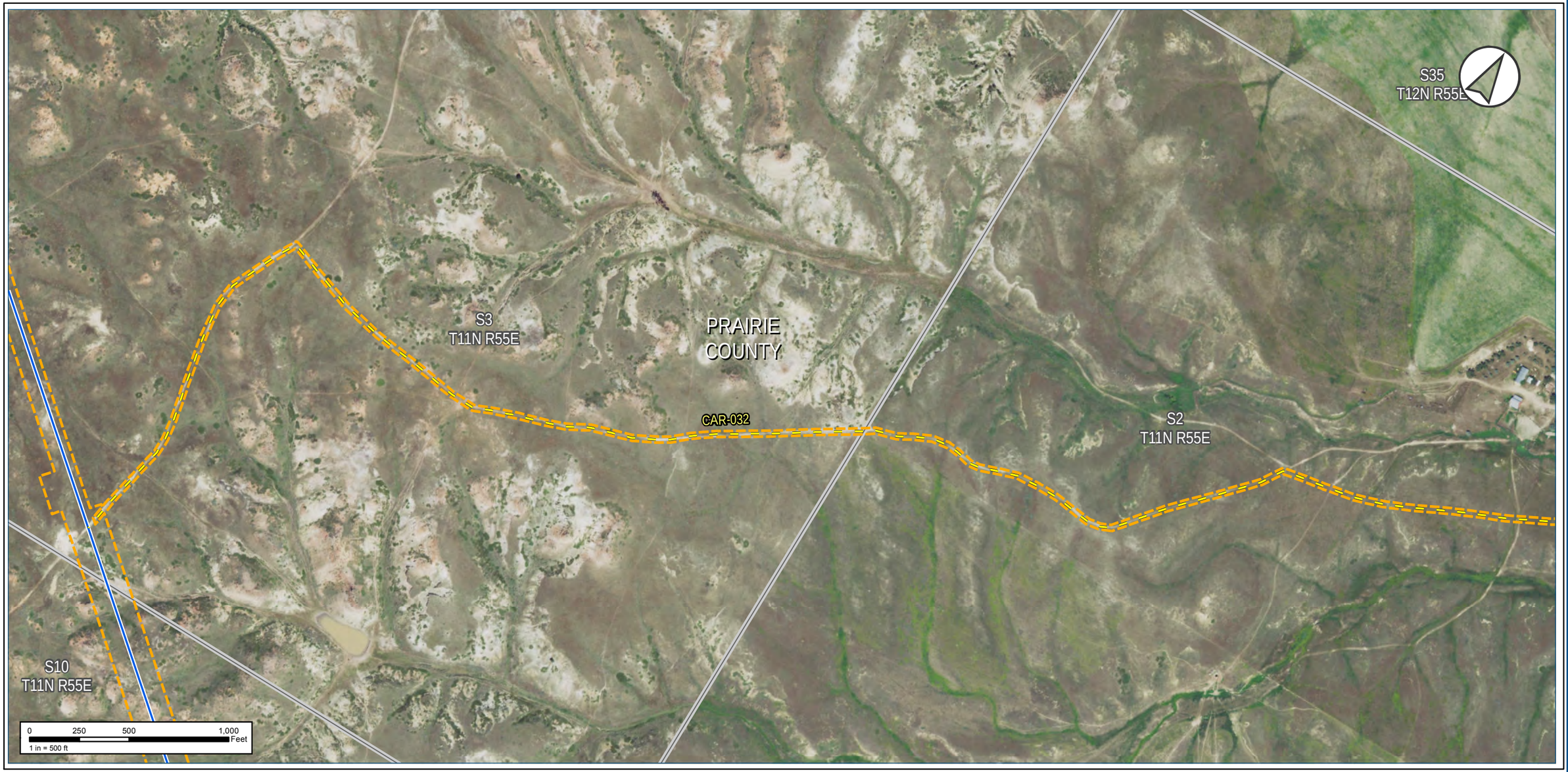

Notes:

The map legend can be found on the map book cover sheet at the front of Attachment B.

Imagery depicts field conditions for MT 2017, SD/NE 2018

Imagery source: http://www.fsa.usda.gov

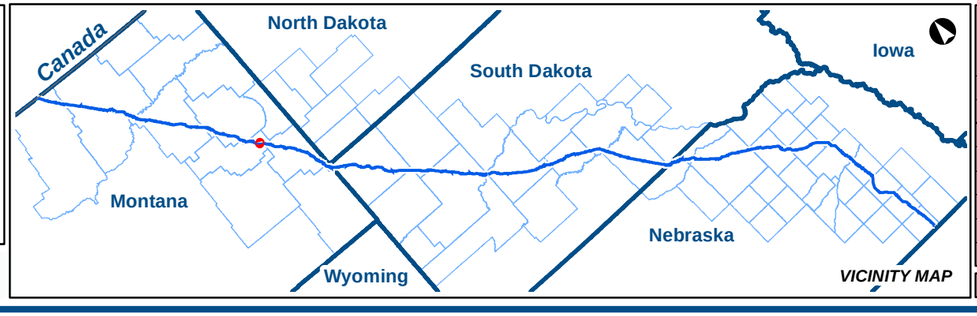

KEYSTONE XL PROJECT

MT Wetland/Waterbody Map Book
Access Roads

COUNTY:	PRAIRIE	**DRAWN BY:**	CW
STATE:	MT	**CHECKED BY:**	GS

REV. NO.:	REVISION	DATE
0	ISSUED FOR REVIEW	2020-05-15

DATE:	05-15-2020	**PROJECTION:**	NAD83 | UTM 13

PREPARED BY:

exp Energy Services Inc.

t: +1.713.439.3600 | f: +1.713.963.9085
1800 West Loop South, Suite 850
Houston, TX 77027
U.S.A.

www.exp.com

• BUILDINGS • EARTH & ENVIRONMENT • ENERGY •
• INDUSTRIAL • INFRASTRUCTURE • SUSTAINABILITY •

DWG:	0801-06-018	**SHEET:**	080

Keystone XL Project

Notes:

The map legend can be found on the map book cover sheet at the front of Attachment B.

Basemap displays USGS Topographic

Imagery source: http://www.fsa.usda.gov

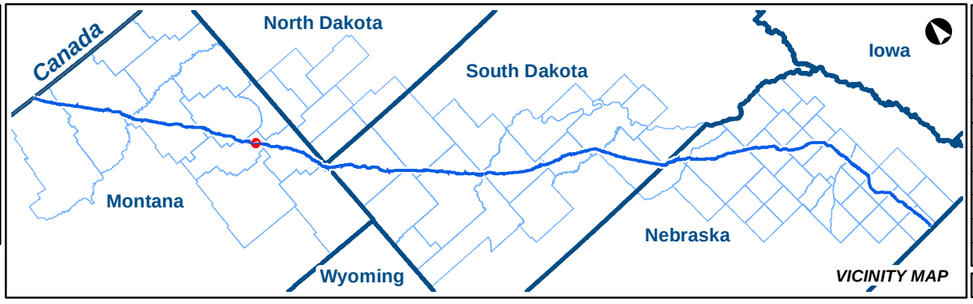

KEYSTONE XL PROJECT

MT Wetland/Waterbody Map Book
Access Roads

COUNTY:	PRAIRIE	***DRAWN BY:***	CW
STATE:	MT	***CHECKED BY:***	GS

REV. NO.:	***REVISION***	***DATE***
0	ISSUED FOR REVIEW	2020-05-15

DATE:	05-15-2020	***PROJECTION:***	NAD83 | UTM 13

PREPARED BY:

exp Energy Services Inc.

t: +1.713.439.3600 | f: +1.713.963.9085
1800 West Loop South, Suite 850
Houston, TX 77027
U.S.A.

www.exp.com

• BUILDINGS • EARTH & ENVIRONMENT • ENERGY •
• INDUSTRIAL • INFRASTRUCTURE • SUSTAINABILITY •

DWG:	0801-06-018	***SHEET:***	080

Keystone XL Project

Notes:

The map legend can be found on the map book cover sheet at the front of Attachment B.

Imagery depicts field conditions for MT 2017, SD/NE 2018

Imagery source: http://www.fsa.usda.gov

Keystone XL Project

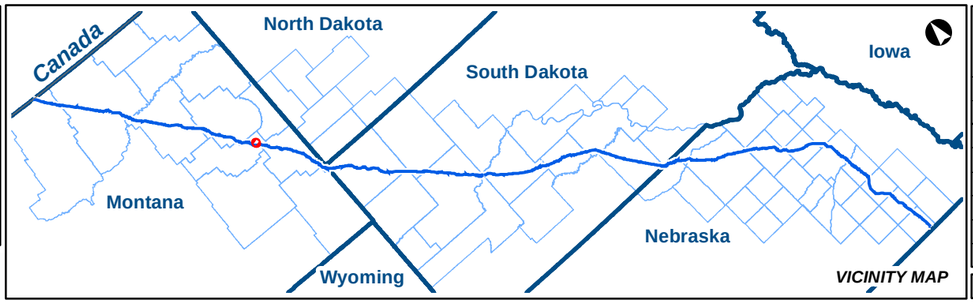

KEYSTONE XL PROJECT

MT Wetland/Waterbody Map Book
Access Roads

COUNTY:	PRAIRIE	***DRAWN BY:***	CW
STATE:	MT	***CHECKED BY:***	GS

REV. NO.:	***REVISION***	***DATE***
0	ISSUED FOR REVIEW	2020-05-15

DATE:	05-15-2020	***PROJECTION:***	NAD83 | UTM 13

PREPARED BY:

exp Energy Services Inc.

t: +1.713.439.3600 | f: +1.713.963.9085
1800 West Loop South, Suite 850
Houston, TX 77027
U.S.A.

www.exp.com

• BUILDINGS • EARTH & ENVIRONMENT • ENERGY •
• INDUSTRIAL • INFRASTRUCTURE • SUSTAINABILITY •

DWG:	0801-06-018	***SHEET:***	081

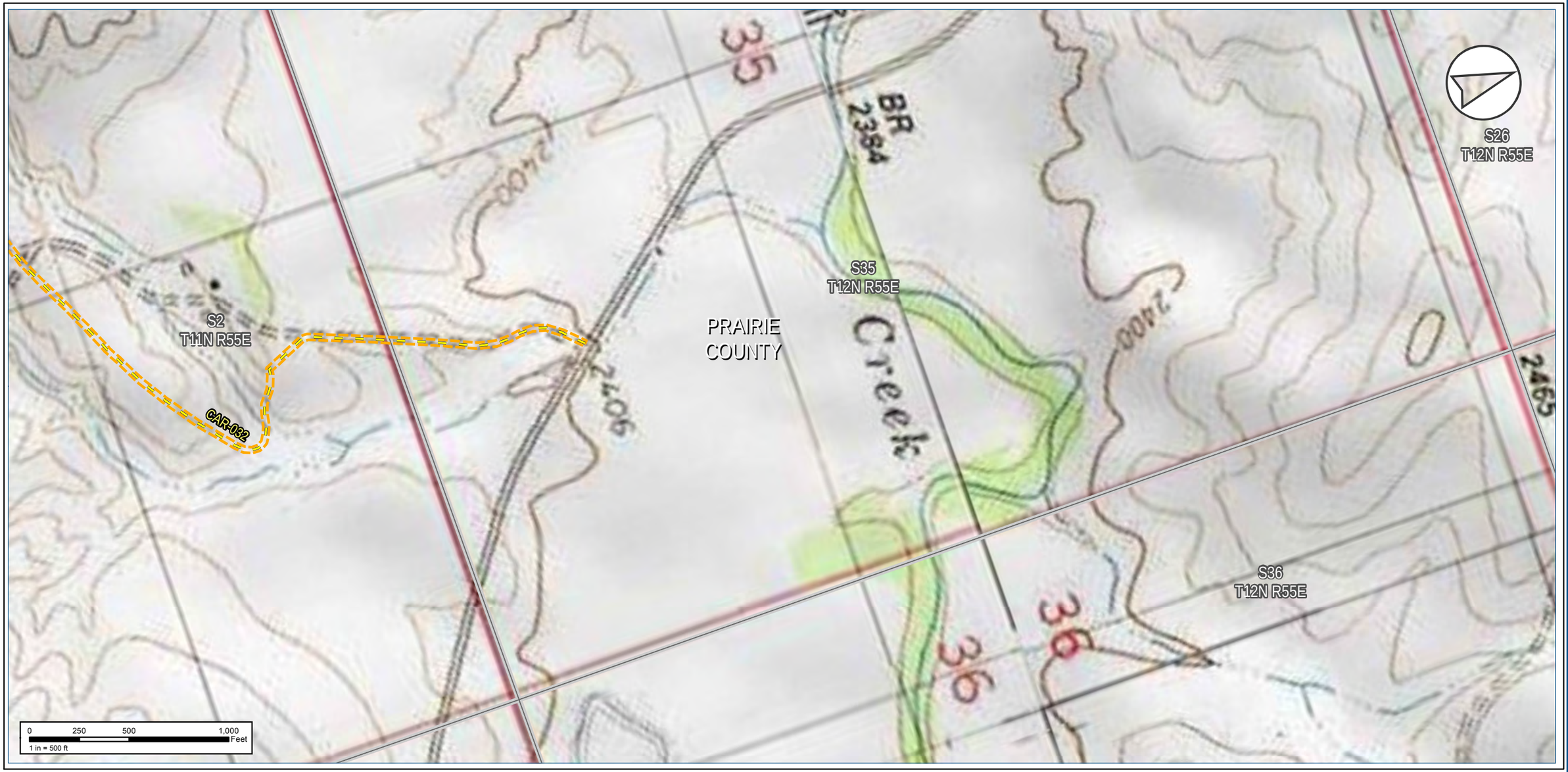

Notes:

The map legend can be found on the map book cover sheet at the front of Attachment B.

Basemap displays USGS Topographic

Imagery source: http://www.fsa.usda.gov

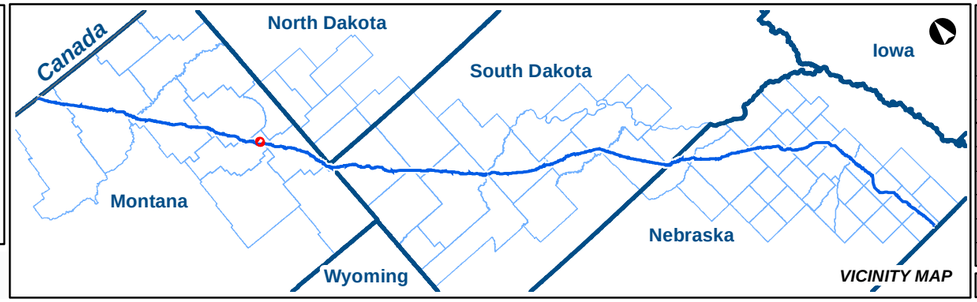

KEYSTONE XL PROJECT

MT Wetland/Waterbody Map Book
Access Roads

COUNTY:	PRAIRIE	***DRAWN BY:***	CW
STATE:	MT	***CHECKED BY:***	GS

REV. NO.:	***REVISION***	***DATE***
0	ISSUED FOR REVIEW	2020-05-15

DATE:	05-15-2020	***PROJECTION:***	NAD83 | UTM 13

PREPARED BY:

exp Energy Services Inc.

t: +1.713.439.3600 | f: +1.713.963.9085
1800 West Loop South, Suite 850
Houston, TX 77027
U.S.A.

www.exp.com

• BUILDINGS • EARTH & ENVIRONMENT • ENERGY •
• INDUSTRIAL • INFRASTRUCTURE • SUSTAINABILITY •

DWG:	0801-06-018	***SHEET:***	081

NAIP Imagery

TC Energy

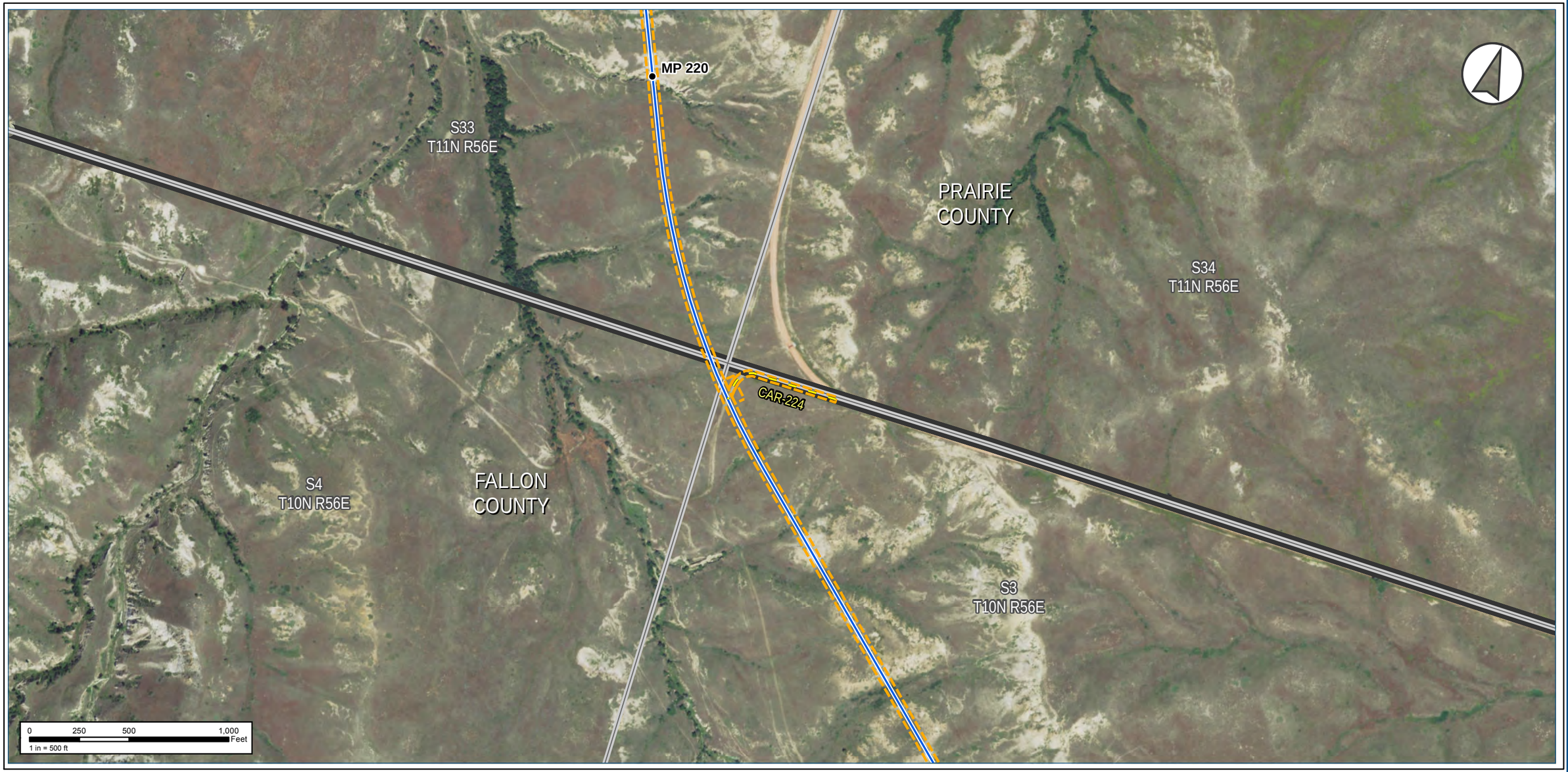

Notes:

The map legend can be found on the map book cover sheet at the front of Attachment B.

Imagery depicts field conditions for MT 2017, SD/NE 2018

Imagery source: http://www.fsa.usda.gov

Keystone XL Project

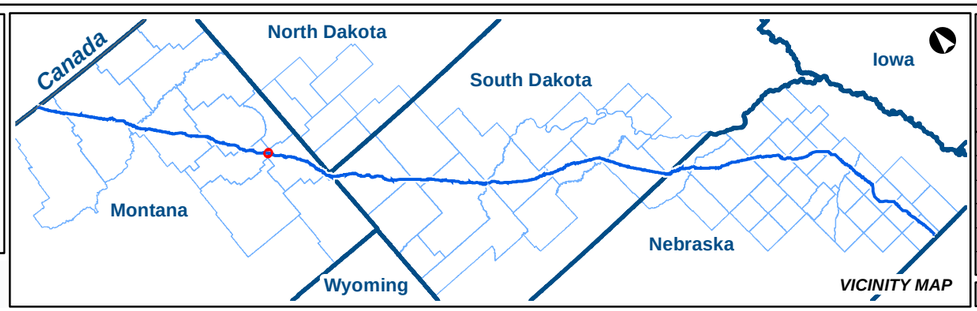

KEYSTONE XL PROJECT

MT Wetland/Waterbody Map Book
Access Roads

COUNTY:	FALLON & PRAIRIE	***DRAWN BY:***	CW
STATE:	MT	***CHECKED BY:***	GS

REV. NO.:	***REVISION***	***DATE***
0	ISSUED FOR REVIEW	2020-05-15

DATE:	05-15-2020	***PROJECTION:***	NAD83 | UTM 13

PREPARED BY:

exp Energy Services Inc.

t: +1.713.439.3600 | f: +1.713.963.9085
1800 West Loop South, Suite 850
Houston, TX 77027
U.S.A.

www.exp.com

• BUILDINGS • EARTH & ENVIRONMENT • ENERGY •
• INDUSTRIAL • INFRASTRUCTURE • SUSTAINABILITY •

DWG:	0801-06-018	***SHEET:***	082

Notes:

The map legend can be found on the map book cover sheet at the front of Attachment B.

Basemap displays USGS Topographic

Imagery source: http://www.fsa.usda.gov

Keystone XL Project

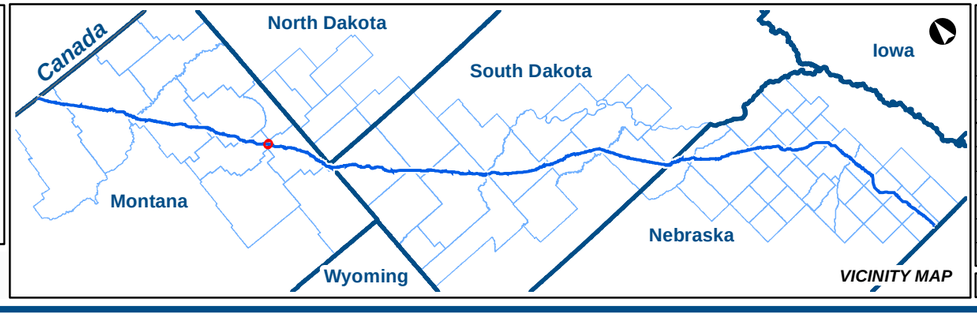

KEYSTONE XL PROJECT

MT Wetland/Waterbody Map Book
Access Roads

COUNTY:	FALLON & PRAIRIE	***DRAWN BY:***	CW
STATE:	MT	***CHECKED BY:***	GS

REV. NO.:	***REVISION***	***DATE***
0	ISSUED FOR REVIEW	2020-05-15

DATE:	05-15-2020	***PROJECTION:***	NAD83 | UTM 13

PREPARED BY:

exp Energy Services Inc.

t: +1.713.439.3600 | f: +1.713.963.9085
1800 West Loop South, Suite 850
Houston, TX 77027
U.S.A.

www.exp.com

• BUILDINGS • EARTH & ENVIRONMENT • ENERGY •
• INDUSTRIAL • INFRASTRUCTURE • SUSTAINABILITY •

DWG:	0801-06-018	***SHEET:***	082

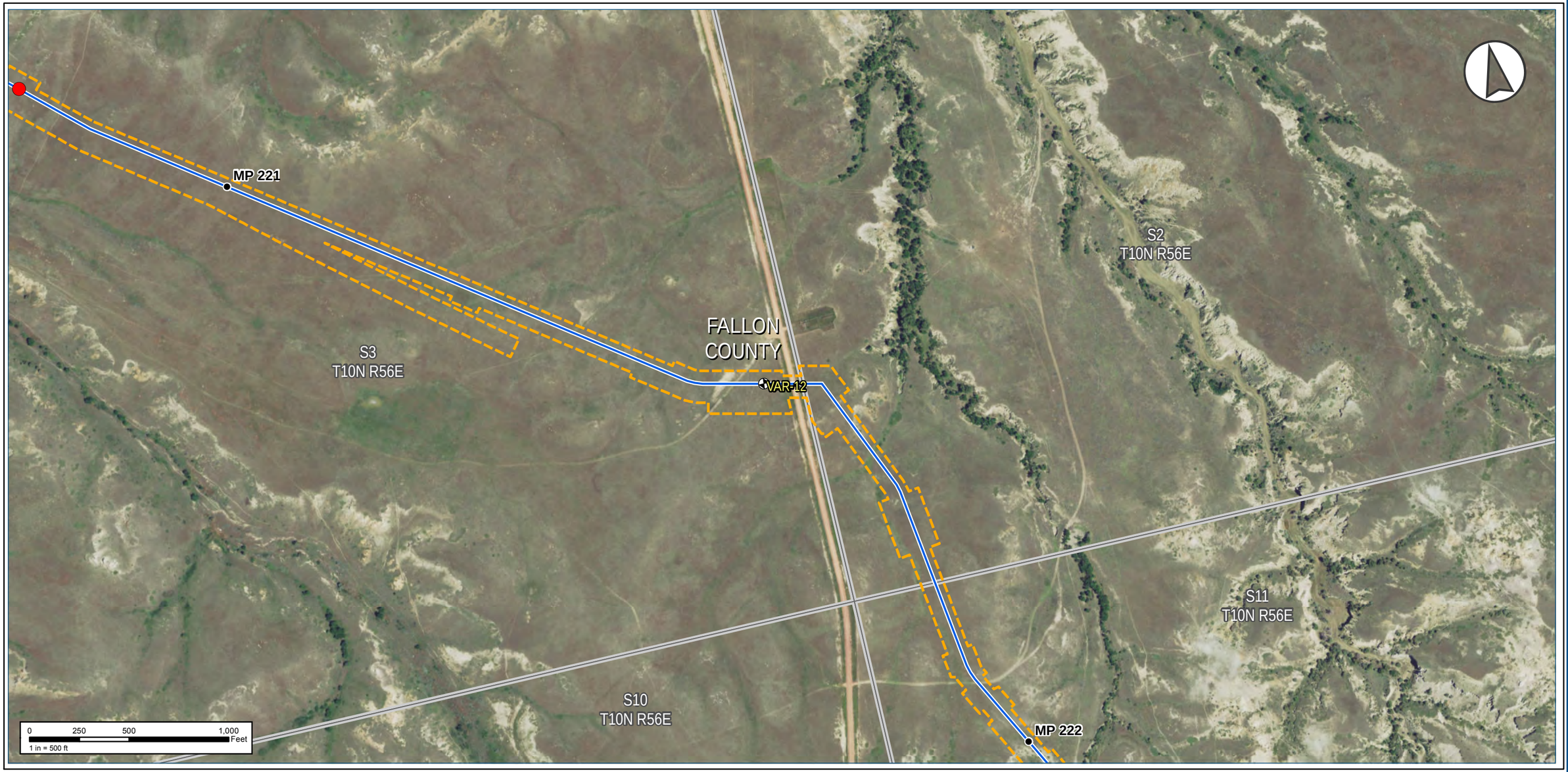

Notes:

The map legend can be found on the map book cover sheet at the front of Attachment B.

Imagery depicts field conditions for MT 2017, SD/NE 2018

Imagery source: http://www.fsa.usda.gov

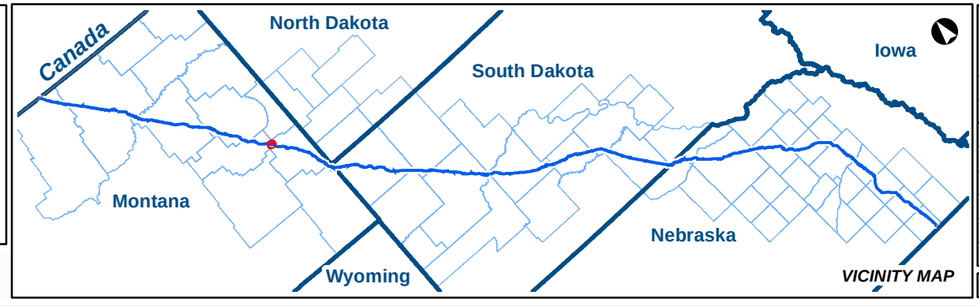

KEYSTONE XL PROJECT

MT Wetland/Waterbody Map Book
Access Roads

COUNTY:	FALLON	**DRAWN BY:**	CW
STATE:	MT	**CHECKED BY:**	GS

REV. NO.:	REVISION	DATE
0	ISSUED FOR REVIEW	2020-05-15

DATE:	05-15-2020	**PROJECTION:**	NAD83 | UTM 13

PREPARED BY:

exp Energy Services Inc.

t: +1.713.439.3600 | f: +1.713.963.9085
1800 West Loop South, Suite 850
Houston, TX 77027
U.S.A.

www.exp.com

• BUILDINGS • EARTH & ENVIRONMENT • ENERGY •
• INDUSTRIAL • INFRASTRUCTURE • SUSTAINABILITY •

DWG:	0801-06-018	**SHEET:**	083

Keystone XL Project

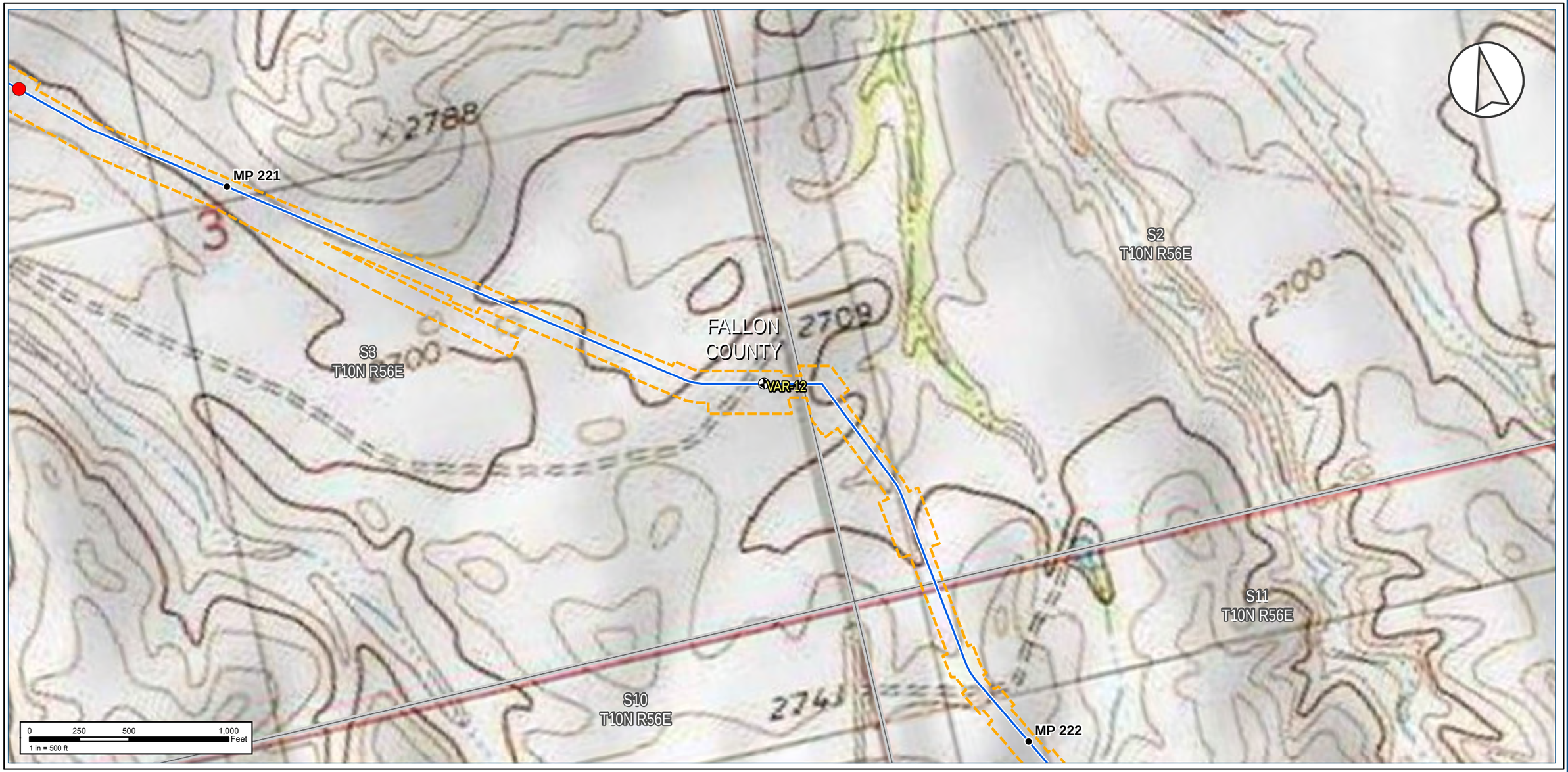

Notes:

The map legend can be found on the map book cover sheet at the front of Attachment B.

Basemap displays USGS Topographic

Imagery source: http://www.fsa.usda.gov

Keystone XL Project

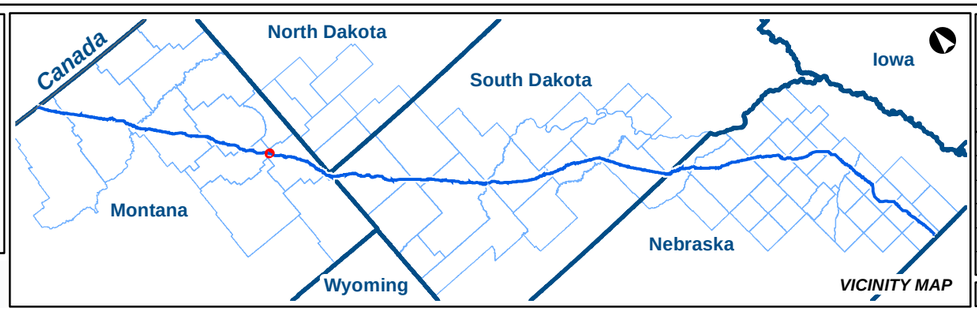

KEYSTONE XL PROJECT

MT Wetland/Waterbody Map Book
Access Roads

COUNTY:	FALLON	***DRAWN BY:***	CW
STATE:	MT	***CHECKED BY:***	GS

REV. NO.:	***REVISION***	***DATE***
0	ISSUED FOR REVIEW	2020-05-15

DATE:	05-15-2020	***PROJECTION:***	NAD83 | UTM 13

PREPARED BY:

exp Energy Services Inc.

t: +1.713.439.3600 | f: +1.713.963.9085
1800 West Loop South, Suite 850
Houston, TX 77027
U.S.A.

www.exp.com

• BUILDINGS • EARTH & ENVIRONMENT • ENERGY •
• INDUSTRIAL • INFRASTRUCTURE • SUSTAINABILITY •

DWG:	0801-06-018	***SHEET:***	083

Notes:

The map legend can be found on the map book cover sheet at the front of Attachment B.

Imagery depicts field conditions for MT 2017, SD/NE 2018

Imagery source: http://www.fsa.usda.gov

Keystone XL Project

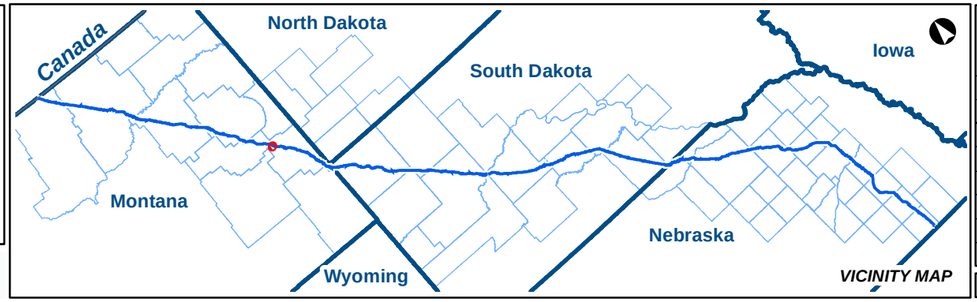

KEYSTONE XL PROJECT

MT Wetland/Waterbody Map Book
Access Roads

COUNTY:	FALLON	**DRAWN BY:**	CW
STATE:	MT	**CHECKED BY:**	GS

REV. NO.:	REVISION	DATE
0	ISSUED FOR REVIEW	2020-05-15

DATE:	05-15-2020	**PROJECTION:**	NAD83 | UTM 13

PREPARED BY:

exp Energy Services Inc.

t: +1.713.439.3600 | f: +1.713.963.9085
1800 West Loop South, Suite 850
Houston, TX 77027
U.S.A.

www.exp.com

• BUILDINGS • EARTH & ENVIRONMENT • ENERGY •
• INDUSTRIAL • INFRASTRUCTURE • SUSTAINABILITY •

DWG:	0801-06-018	**SHEET:**	084

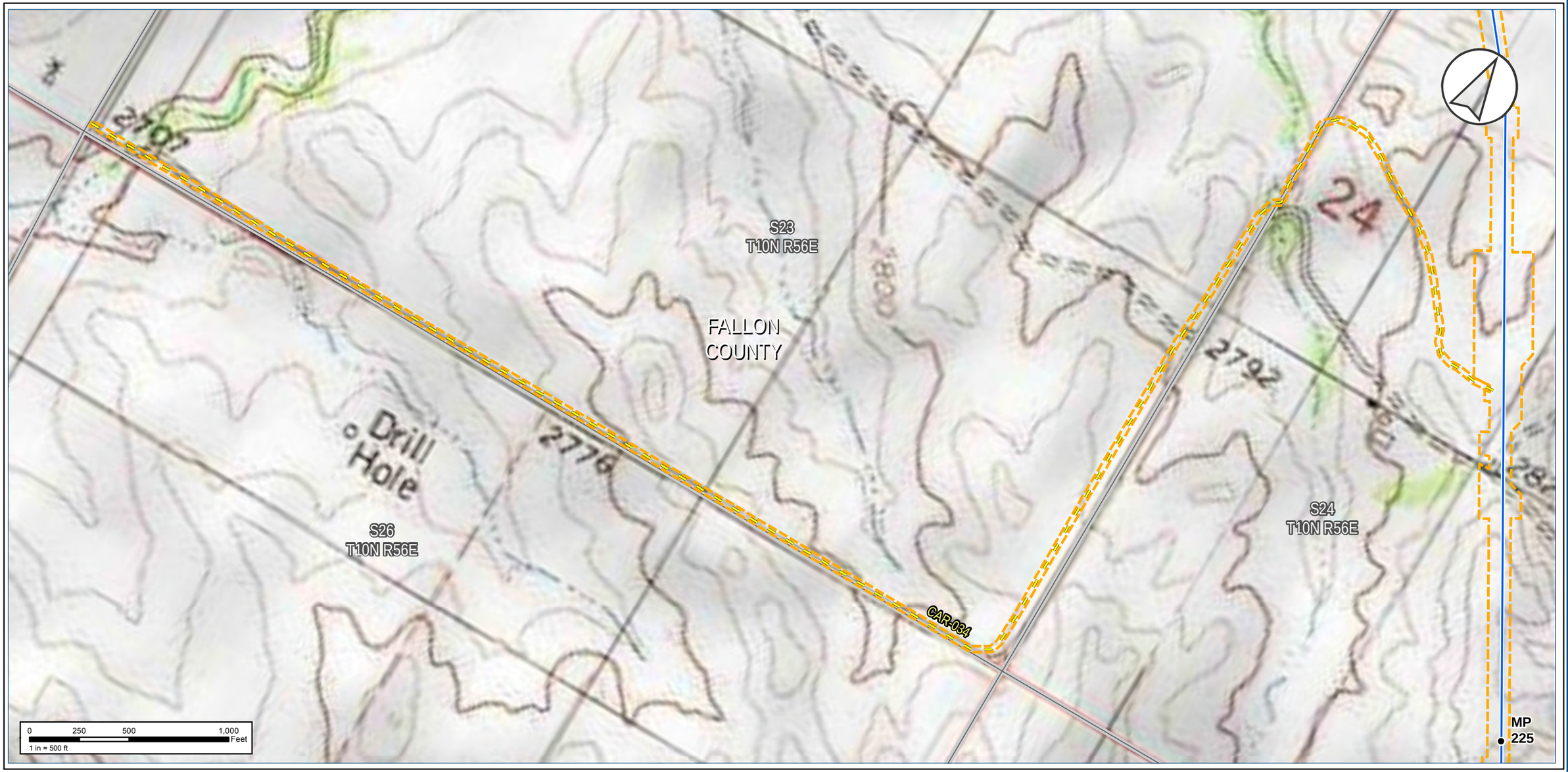

Notes:

The map legend can be found on the map book cover sheet at the front of Attachment B.

Basemap displays USGS Topographic

Imagery source: http://www.fsa.usda.gov

Keystone XL Project

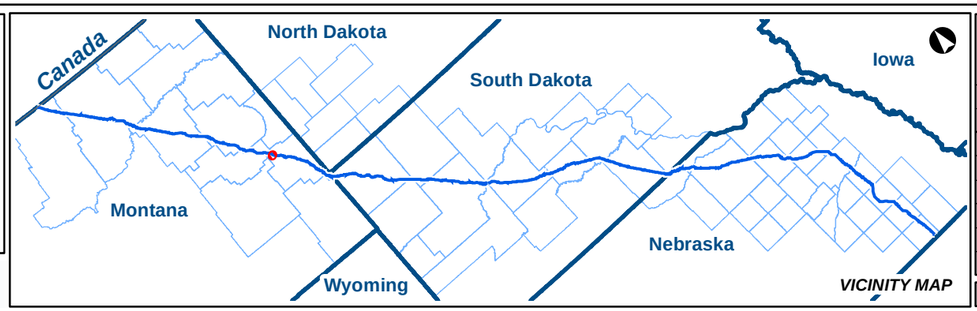

KEYSTONE XL PROJECT

MT Wetland/Waterbody Map Book
Access Roads

COUNTY:	FALLON	***DRAWN BY:***	CW
STATE:	MT	***CHECKED BY:***	GS

REV. NO.:	***REVISION***	***DATE***
0	ISSUED FOR REVIEW	2020-05-15

DATE:	05-15-2020	***PROJECTION:***	NAD83 | UTM 13

PREPARED BY:

exp Energy Services Inc.

t: +1.713.439.3600 | f: +1.713.963.9085
1800 West Loop South, Suite 850
Houston, TX 77027
U.S.A.

www.exp.com

• BUILDINGS • EARTH & ENVIRONMENT • ENERGY •
• INDUSTRIAL • INFRASTRUCTURE • SUSTAINABILITY •

DWG:	0801-06-018	***SHEET:***	084

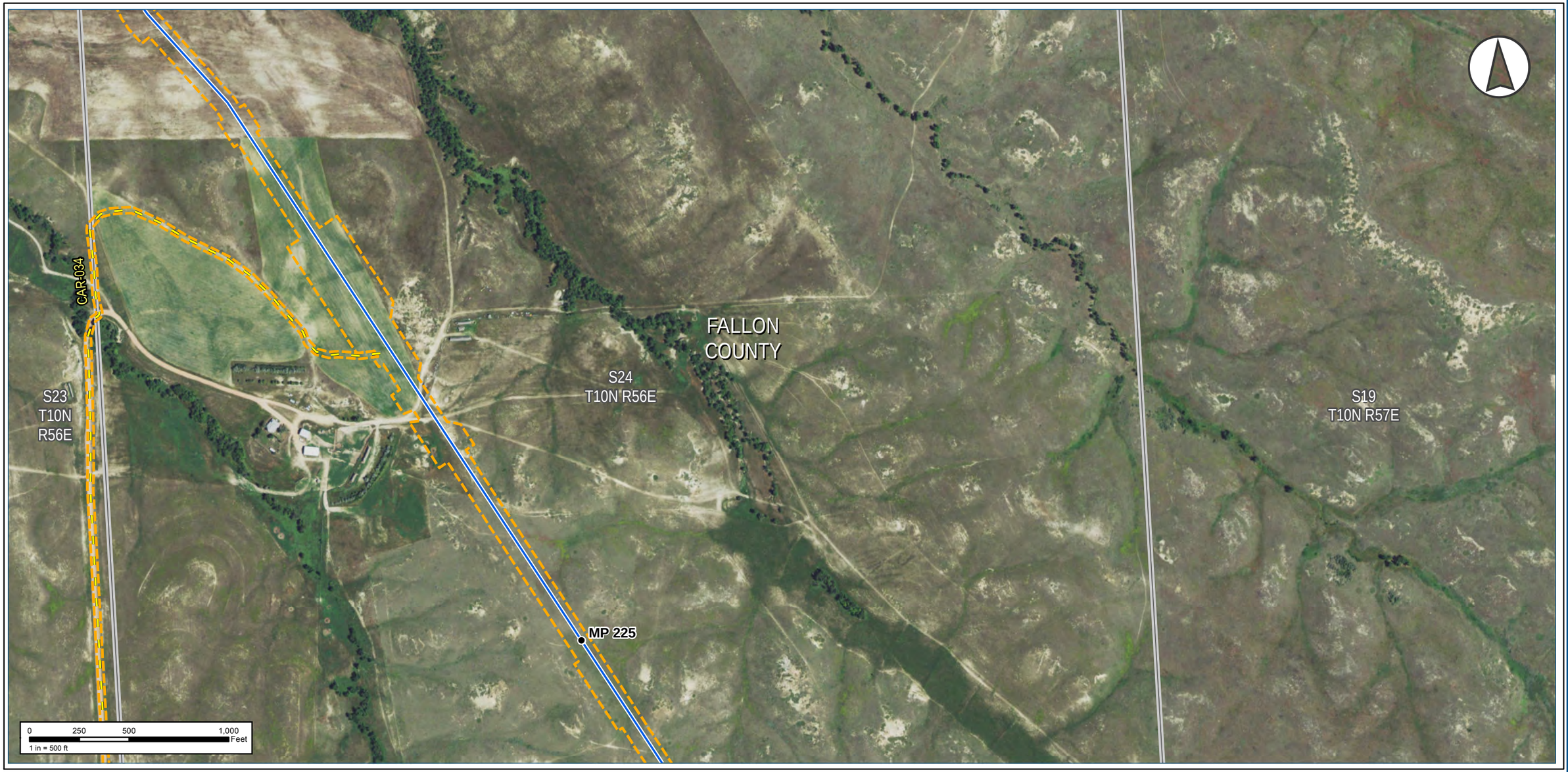

Notes:

The map legend can be found on the map book cover sheet at the front of Attachment B.

Imagery depicts field conditions for MT 2017, SD/NE 2018

Imagery source: http://www.fsa.usda.gov

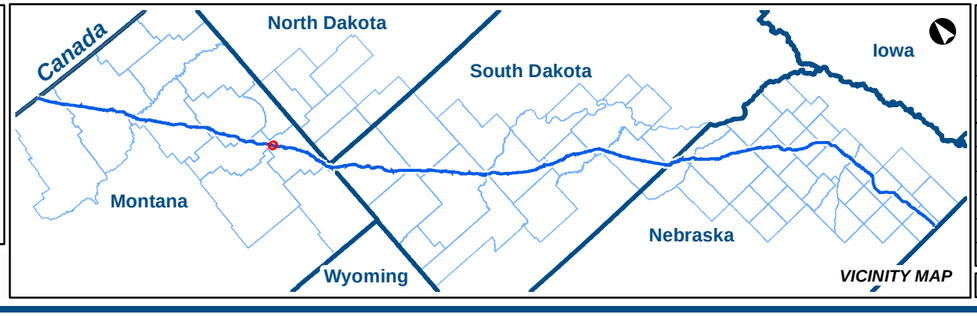

KEYSTONE XL PROJECT

MT Wetland/Waterbody Map Book
Access Roads

COUNTY:	FALLON	***DRAWN BY:***	CW
STATE:	MT	***CHECKED BY:***	GS

REV. NO.:	***REVISION***	***DATE***
0	ISSUED FOR REVIEW	2020-05-15

DATE:	05-15-2020	***PROJECTION:***	NAD83 | UTM 13

PREPARED BY:

exp Energy Services Inc.

t: +1.713.439.3600 | f: +1.713.963.9085
1800 West Loop South, Suite 850
Houston, TX 77027
U.S.A.

www.exp.com

• BUILDINGS • EARTH & ENVIRONMENT • ENERGY •
• INDUSTRIAL • INFRASTRUCTURE • SUSTAINABILITY •

DWG:	0801-06-018	***SHEET:***	085

Keystone XL Project

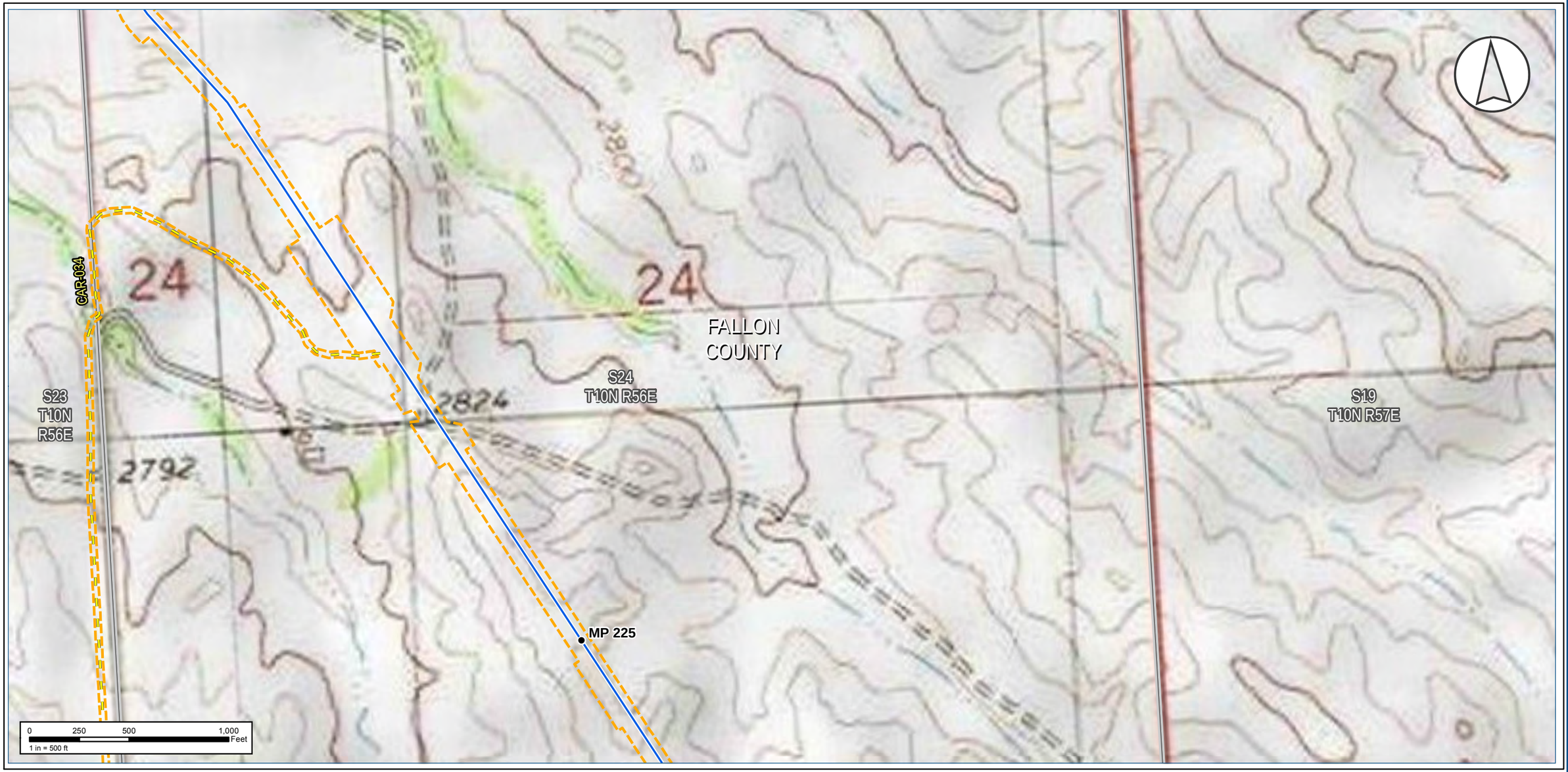

Notes:

The map legend can be found on the map book cover sheet at the front of Attachment B.

Basemap displays USGS Topographic

Imagery source: http://www.fsa.usda.gov

Keystone XL Project

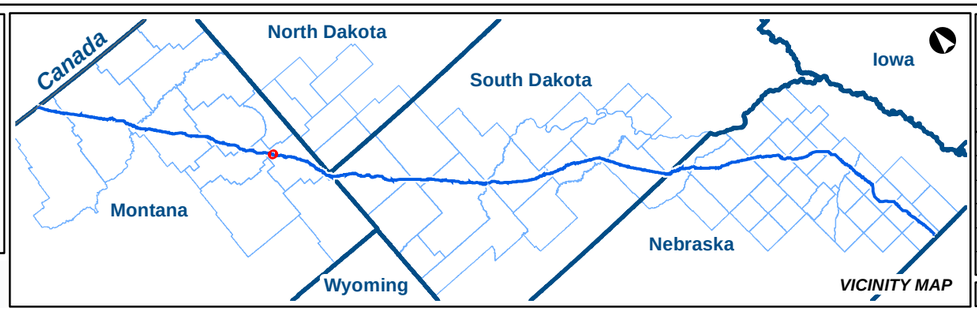

KEYSTONE XL PROJECT

MT Wetland/Waterbody Map Book
Access Roads

COUNTY:	FALLON	**DRAWN BY:**	CW
STATE:	MT	**CHECKED BY:**	GS

REV. NO.:	REVISION	DATE
0	ISSUED FOR REVIEW	2020-05-15

DATE:	05-15-2020	**PROJECTION:**	NAD83 | UTM 13

PREPARED BY:
exp Energy Services Inc.
t: +1.713.439.3600 | f: +1.713.963.9085
1800 West Loop South, Suite 850
Houston, TX 77027
U.S.A.
www.exp.com

• BUILDINGS • EARTH & ENVIRONMENT • ENERGY •
• INDUSTRIAL • INFRASTRUCTURE • SUSTAINABILITY •

DWG:	0801-06-018	**SHEET:**	085

NAIP Imagery

TC Energy

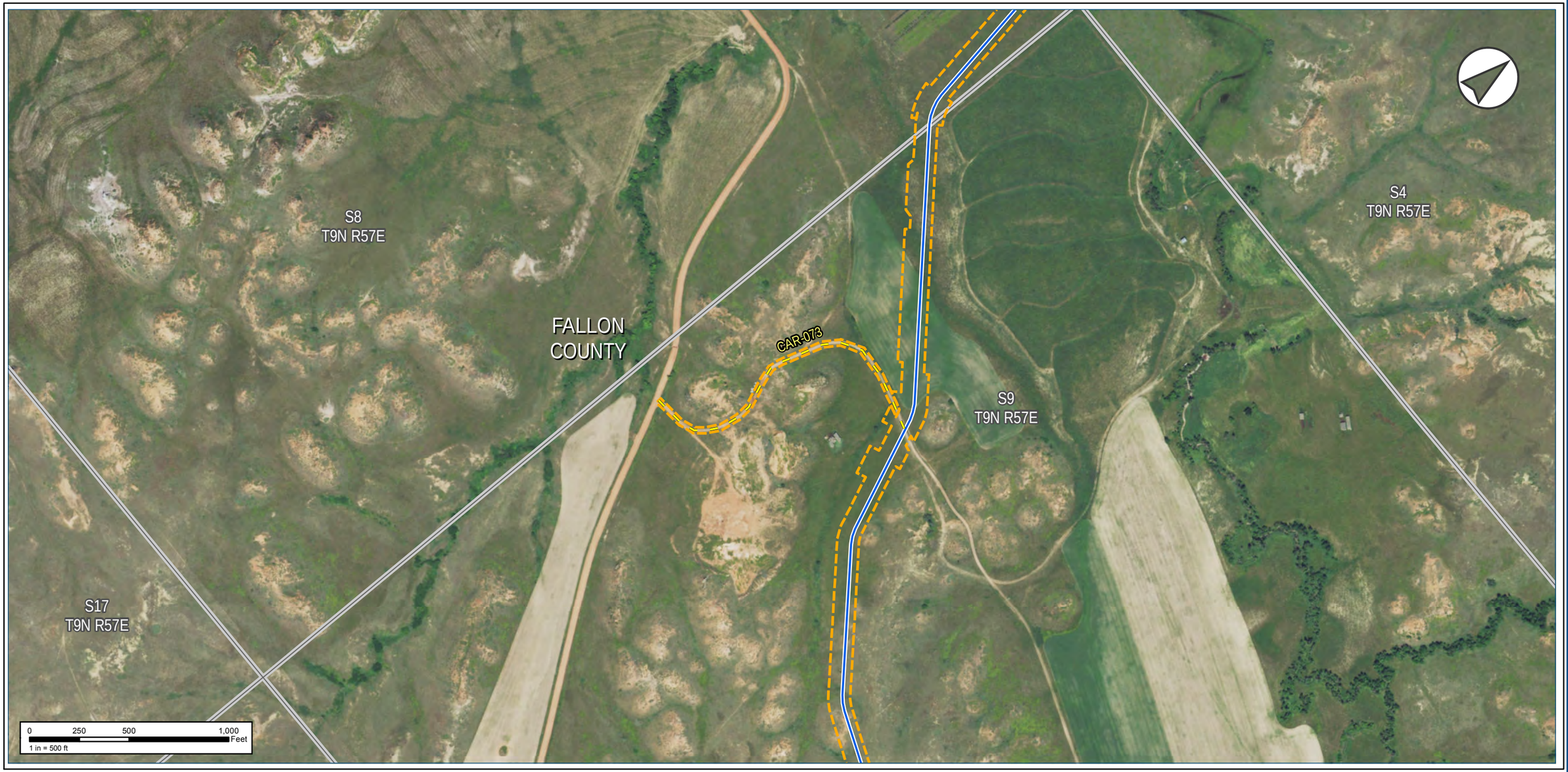

Notes:

The map legend can be found on the map book cover sheet at the front of Attachment B.

Imagery depicts field conditions for MT 2017, SD/NE 2018

Imagery source: http://www.fsa.usda.gov

Keystone XL Project

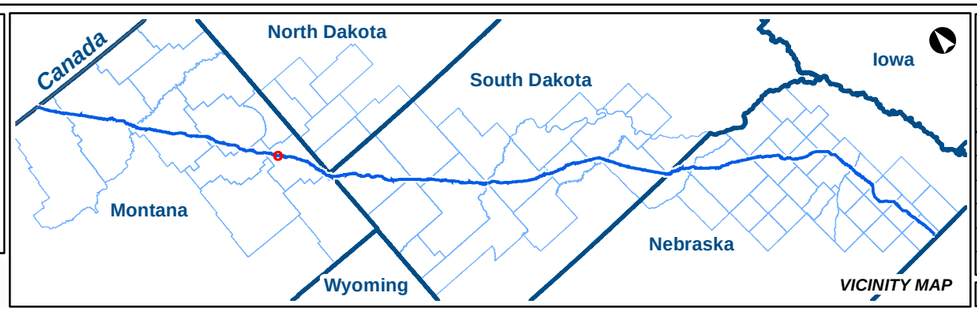

KEYSTONE XL PROJECT

MT Wetland/Waterbody Map Book
Access Roads

COUNTY:	FALLON	***DRAWN BY:***	CW
STATE:	MT	***CHECKED BY:***	GS

REV. NO.:	***REVISION***	***DATE***
0	ISSUED FOR REVIEW	2020-05-15

DATE:	05-15-2020	***PROJECTION:***	NAD83 | UTM 13

PREPARED BY:

exp Energy Services Inc.

t: +1.713.439.3600 | f: +1.713.963.9085
1800 West Loop South, Suite 850
Houston, TX 77027
U.S.A.

www.exp.com

• BUILDINGS • EARTH & ENVIRONMENT • ENERGY •
• INDUSTRIAL • INFRASTRUCTURE • SUSTAINABILITY •

DWG:	0801-06-018	***SHEET:***	086

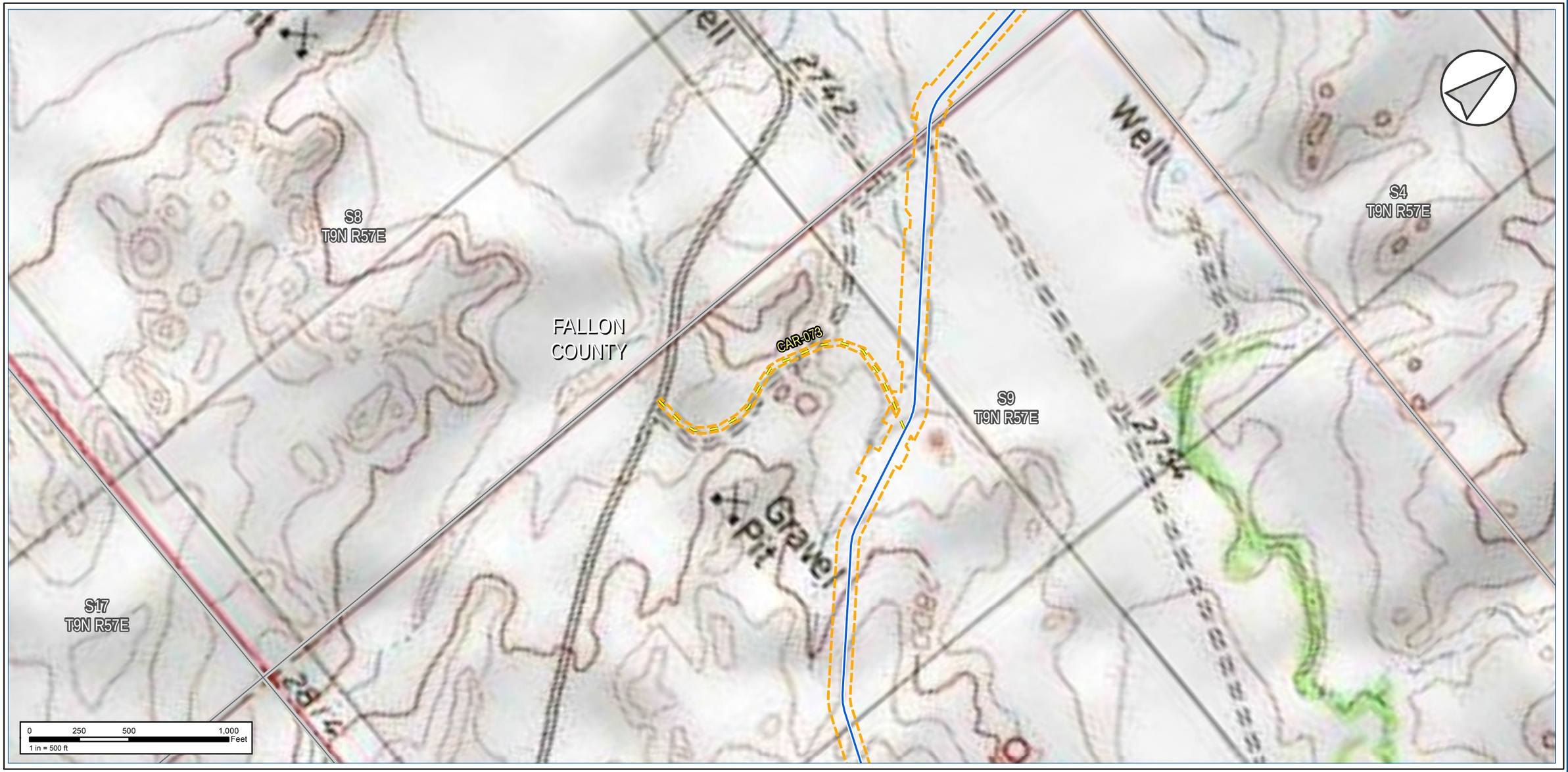

Notes:

The map legend can be found on the map book cover sheet at the front of Attachment B.

Basemap displays USGS Topographic

Imagery source: http://www.fsa.usda.gov

Keystone XL Project

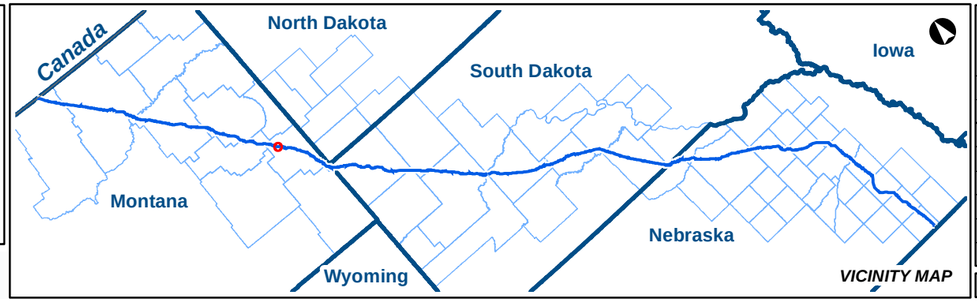

KEYSTONE XL PROJECT

MT Wetland/Waterbody Map Book
Access Roads

COUNTY:	FALLON	***DRAWN BY:***	CW
STATE:	MT	***CHECKED BY:***	GS

REV. NO.:	***REVISION***	***DATE***
0	ISSUED FOR REVIEW	2020-05-15

DATE:	05-15-2020	***PROJECTION:***	NAD83 | UTM 13

PREPARED BY:

exp Energy Services Inc.

t: +1.713.439.3600 | f: +1.713.963.9085
1800 West Loop South, Suite 850
Houston, TX 77027
U.S.A.

www.exp.com

• BUILDINGS • EARTH & ENVIRONMENT • ENERGY •
• INDUSTRIAL • INFRASTRUCTURE • SUSTAINABILITY •

DWG:	0801-06-018	***SHEET:***	086

Notes:

The map legend can be found on the map book cover sheet at the front of Attachment B.

Imagery depicts field conditions for MT 2017, SD/NE 2018

Imagery source: http://www.fsa.usda.gov

Keystone XL Project

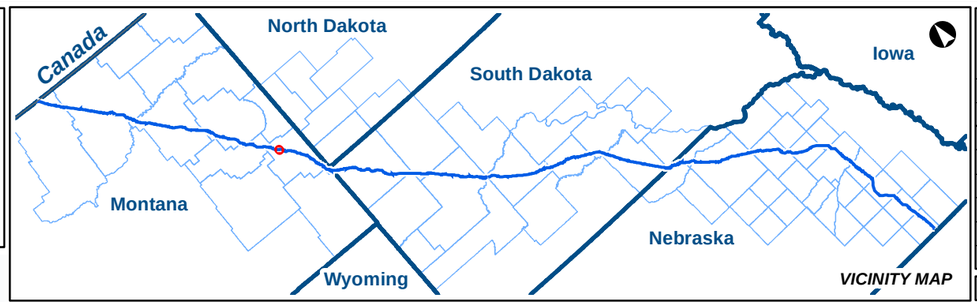

KEYSTONE XL PROJECT

MT Wetland/Waterbody Map Book
Access Roads

COUNTY:	FALLON	***DRAWN BY:***	CW
STATE:	MT	***CHECKED BY:***	GS

REV. NO.:	***REVISION***	***DATE***
0	ISSUED FOR REVIEW	2020-05-15

DATE:	05-15-2020	***PROJECTION:***	NAD83 | UTM 13

PREPARED BY:

exp Energy Services Inc.

t: +1.713.439.3600 | f: +1.713.963.9085
1800 West Loop South, Suite 850
Houston, TX 77027
U.S.A.

www.exp.com

• BUILDINGS • EARTH & ENVIRONMENT • ENERGY •
• INDUSTRIAL • INFRASTRUCTURE • SUSTAINABILITY •

DWG:	0801-06-018	***SHEET:***	087

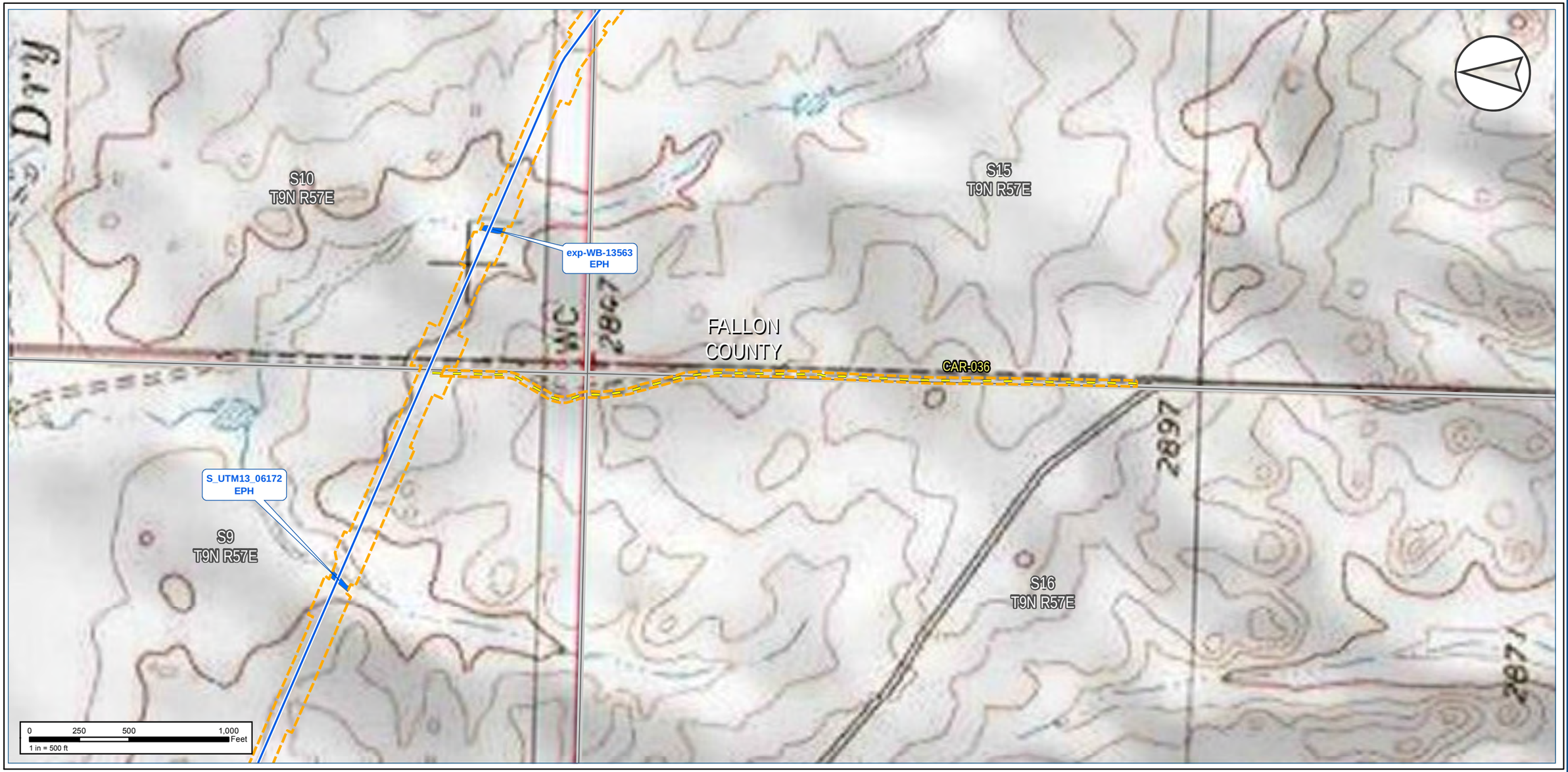

Notes:

The map legend can be found on the map book cover sheet at the front of Attachment B.

Basemap displays USGS Topographic

Imagery source: http://www.fsa.usda.gov

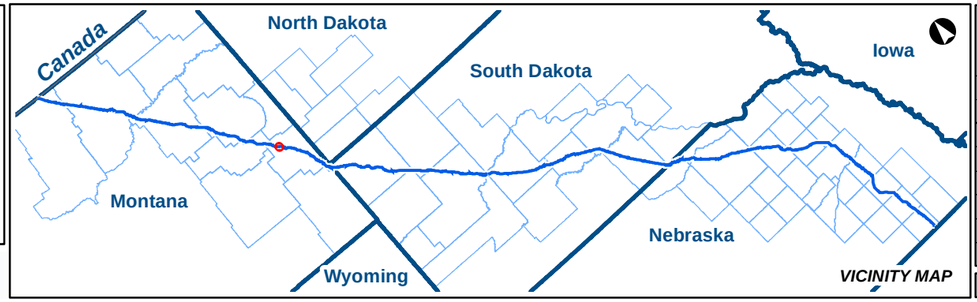

Keystone XL Project

KEYSTONE XL PROJECT

MT Wetland/Waterbody Map Book
Access Roads

COUNTY:	FALLON	***DRAWN BY:***	CW
STATE:	MT	***CHECKED BY:***	GS

REV. NO.:	***REVISION***	***DATE***
0	ISSUED FOR REVIEW	2020-05-15

DATE:	05-15-2020	***PROJECTION:***	NAD83 | UTM 13

PREPARED BY:

exp Energy Services Inc.

t: +1.713.439.3600 | f: +1.713.963.9085
1800 West Loop South, Suite 850
Houston, TX 77027
U.S.A.

www.exp.com

• BUILDINGS • EARTH & ENVIRONMENT • ENERGY •
• INDUSTRIAL • INFRASTRUCTURE • SUSTAINABILITY •

DWG:	0801-06-018	***SHEET:***	087

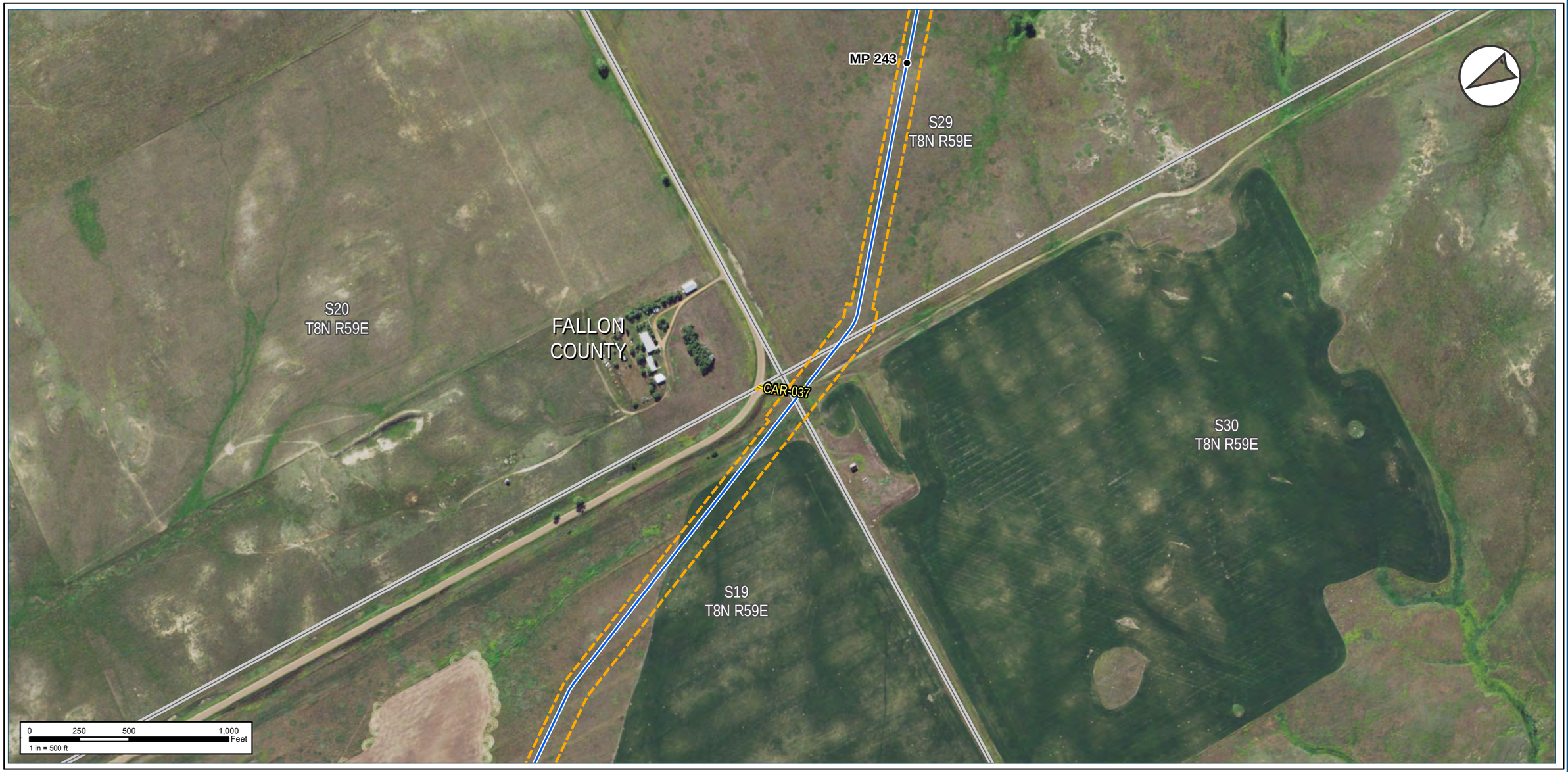

Notes:

The map legend can be found on the map book cover sheet at the front of Attachment B.

Imagery depicts field conditions for MT 2017, SD/NE 2018

Imagery source: http://www.fsa.usda.gov

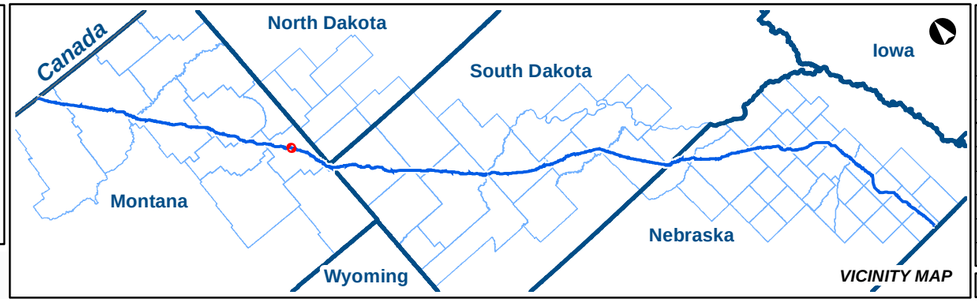

KEYSTONE XL PROJECT

MT Wetland/Waterbody Map Book
Access Roads

COUNTY:	FALLON	**DRAWN BY:**	CW
STATE:	MT	**CHECKED BY:**	GS

REV. NO.:	REVISION	DATE
0	ISSUED FOR REVIEW	2020-05-15

DATE:	05-15-2020	**PROJECTION:**	NAD83 | UTM 13

PREPARED BY:

exp Energy Services Inc.

t: +1.713.439.3600 | f: +1.713.963.9085
1800 West Loop South, Suite 850
Houston, TX 77027
U.S.A.

www.exp.com

• BUILDINGS • EARTH & ENVIRONMENT • ENERGY •
• INDUSTRIAL • INFRASTRUCTURE • SUSTAINABILITY •

DWG:	0801-06-018	**SHEET:**	088

Notes:

The map legend can be found on the map book cover sheet at the front of Attachment B.

Basemap displays USGS Topographic

Imagery source: http://www.fsa.usda.gov

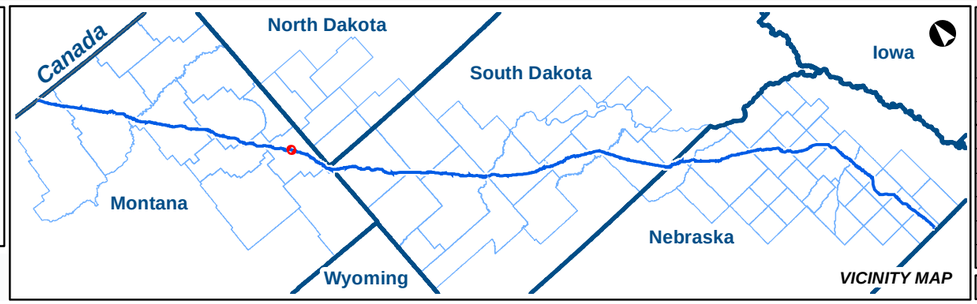

KEYSTONE XL PROJECT

MT Wetland/Waterbody Map Book
Access Roads

COUNTY:	FALLON	***DRAWN BY:***	CW
STATE:	MT	***CHECKED BY:***	GS

REV. NO.:	***REVISION***	***DATE***
0	ISSUED FOR REVIEW	2020-05-15

DATE:	05-15-2020	***PROJECTION:***	NAD83 | UTM 13

PREPARED BY:

exp Energy Services Inc.

t: +1.713.439.3600 | f: +1.713.963.9085
1800 West Loop South, Suite 850
Houston, TX 77027
U.S.A.

www.exp.com

• BUILDINGS • EARTH & ENVIRONMENT • ENERGY •
• INDUSTRIAL • INFRASTRUCTURE • SUSTAINABILITY •

DWG:	0801-06-018	***SHEET:***	088

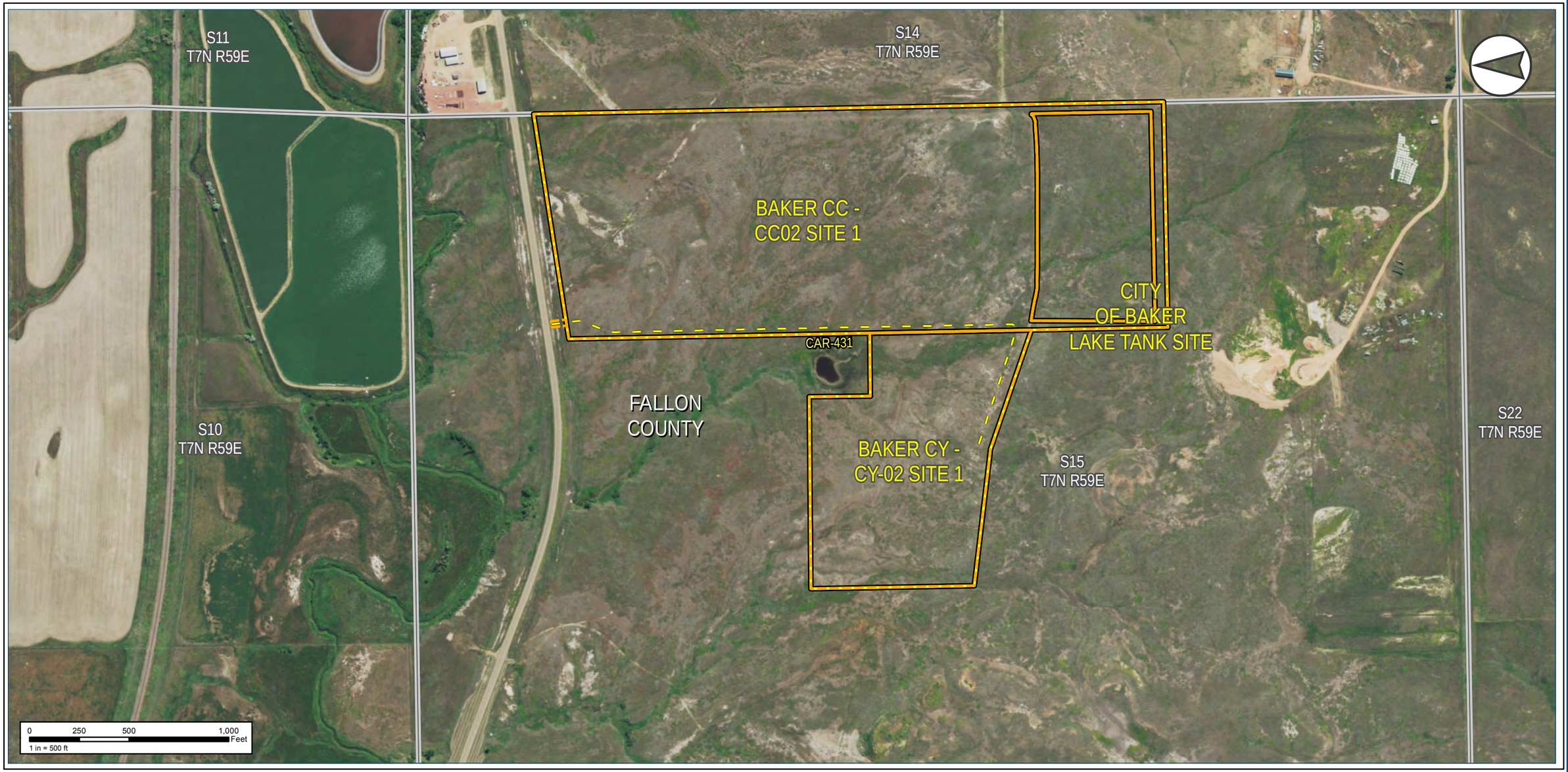

Notes:

The map legend can be found on the map book cover sheet at the front of Attachment B.

Imagery depicts field conditions for MT 2017, SD/NE 2018

Imagery source: http://www.fsa.usda.gov

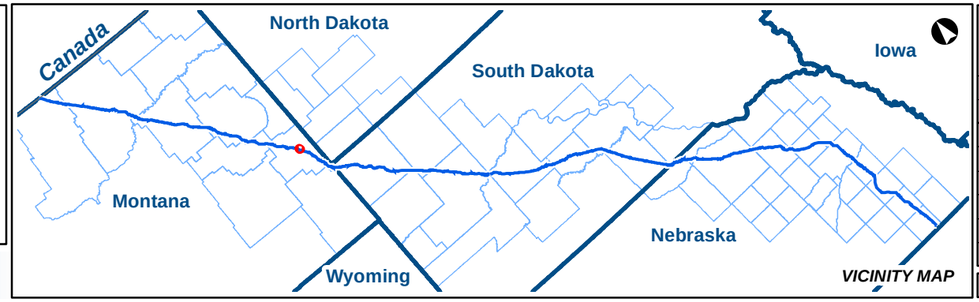

KEYSTONE XL PROJECT

MT Wetland/Waterbody Map Book
Access Roads

COUNTY:	FALLON	***DRAWN BY:***	CW
STATE:	MT	***CHECKED BY:***	GS

REV. NO.:	***REVISION***	***DATE***
0	ISSUED FOR REVIEW	2020-05-15

DATE:	05-15-2020	***PROJECTION:***	NAD83 | UTM 13

PREPARED BY:

exp Energy Services Inc.

t: +1.713.439.3600 | f: +1.713.963.9085
1800 West Loop South, Suite 850
Houston, TX 77027
U.S.A.

www.exp.com

• BUILDINGS • EARTH & ENVIRONMENT • ENERGY •
• INDUSTRIAL • INFRASTRUCTURE • SUSTAINABILITY •

DWG:	0801-06-018	***SHEET:***	089

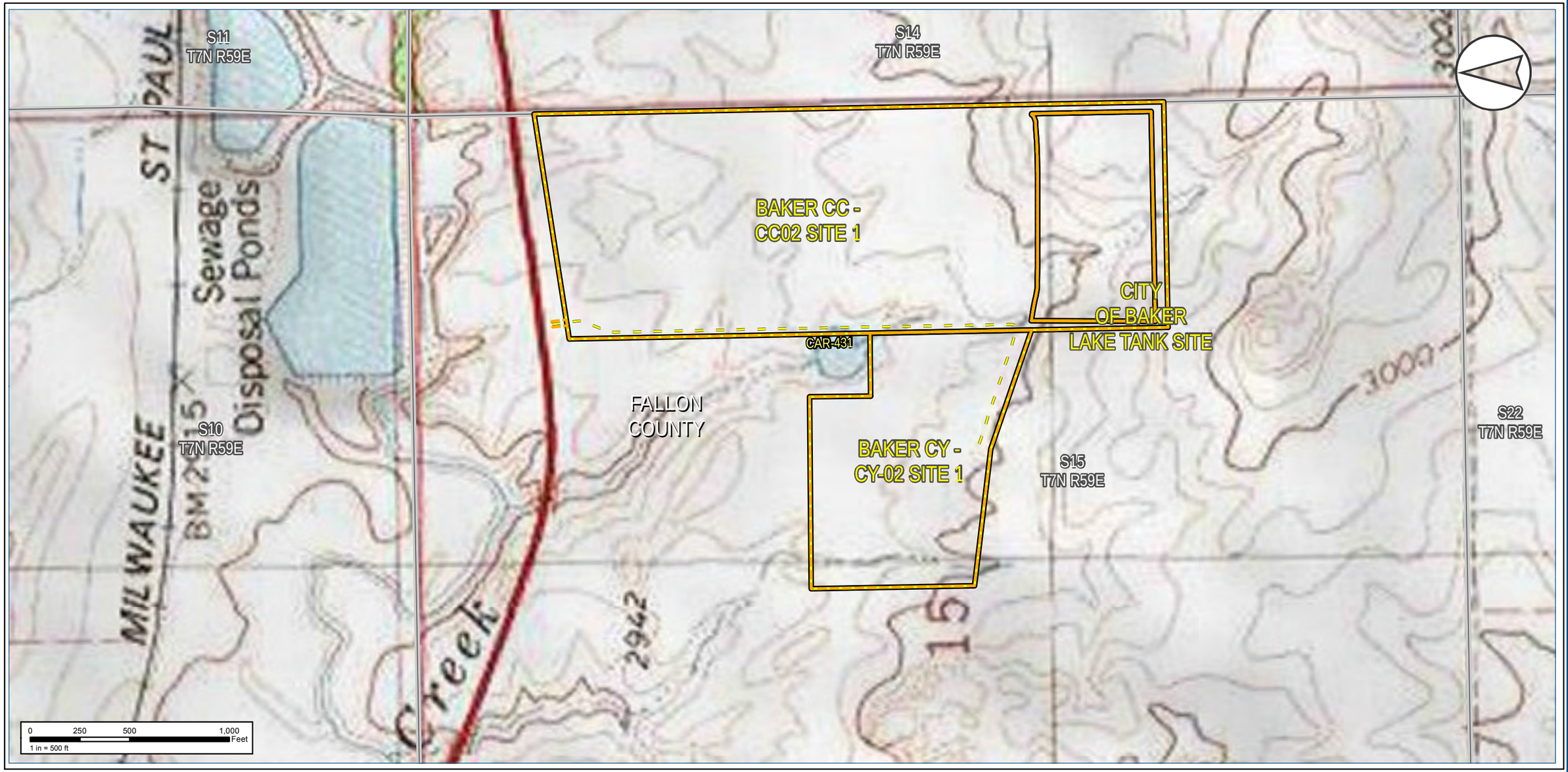

Notes:

The map legend can be found on the map book cover sheet at the front of Attachment B.

Basemap displays USGS Topographic

Imagery source: http://www.fsa.usda.gov

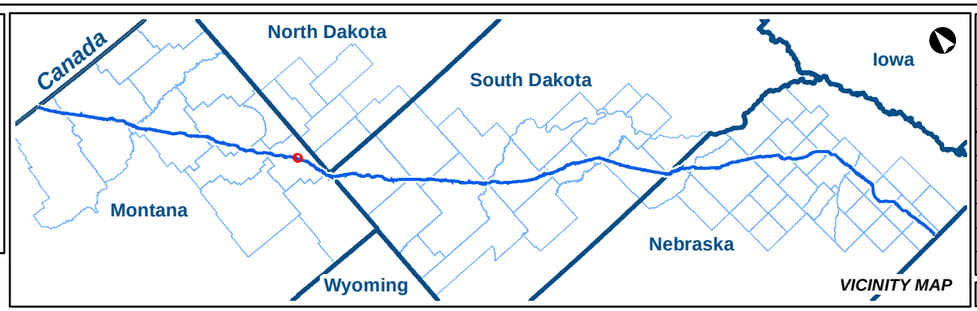

KEYSTONE XL PROJECT

MT Wetland/Waterbody Map Book
Access Roads

COUNTY:	FALLON	**DRAWN BY:**	CW
STATE:	MT	**CHECKED BY:**	GS

REV. NO.:	REVISION	DATE
0	ISSUED FOR REVIEW	2020-05-15

DATE:	05-15-2020	**PROJECTION:**	NAD83 | UTM 13

PREPARED BY:
exp Energy Services Inc.
t: +1.713.439.3600 | f: +1.713.963.9085
1800 West Loop South, Suite 850
Houston, TX 77027
U.S.A.
www.exp.com

• BUILDINGS • EARTH & ENVIRONMENT • ENERGY •
• INDUSTRIAL • INFRASTRUCTURE • SUSTAINABILITY •

DWG:	0801-06-018	**SHEET:**	089

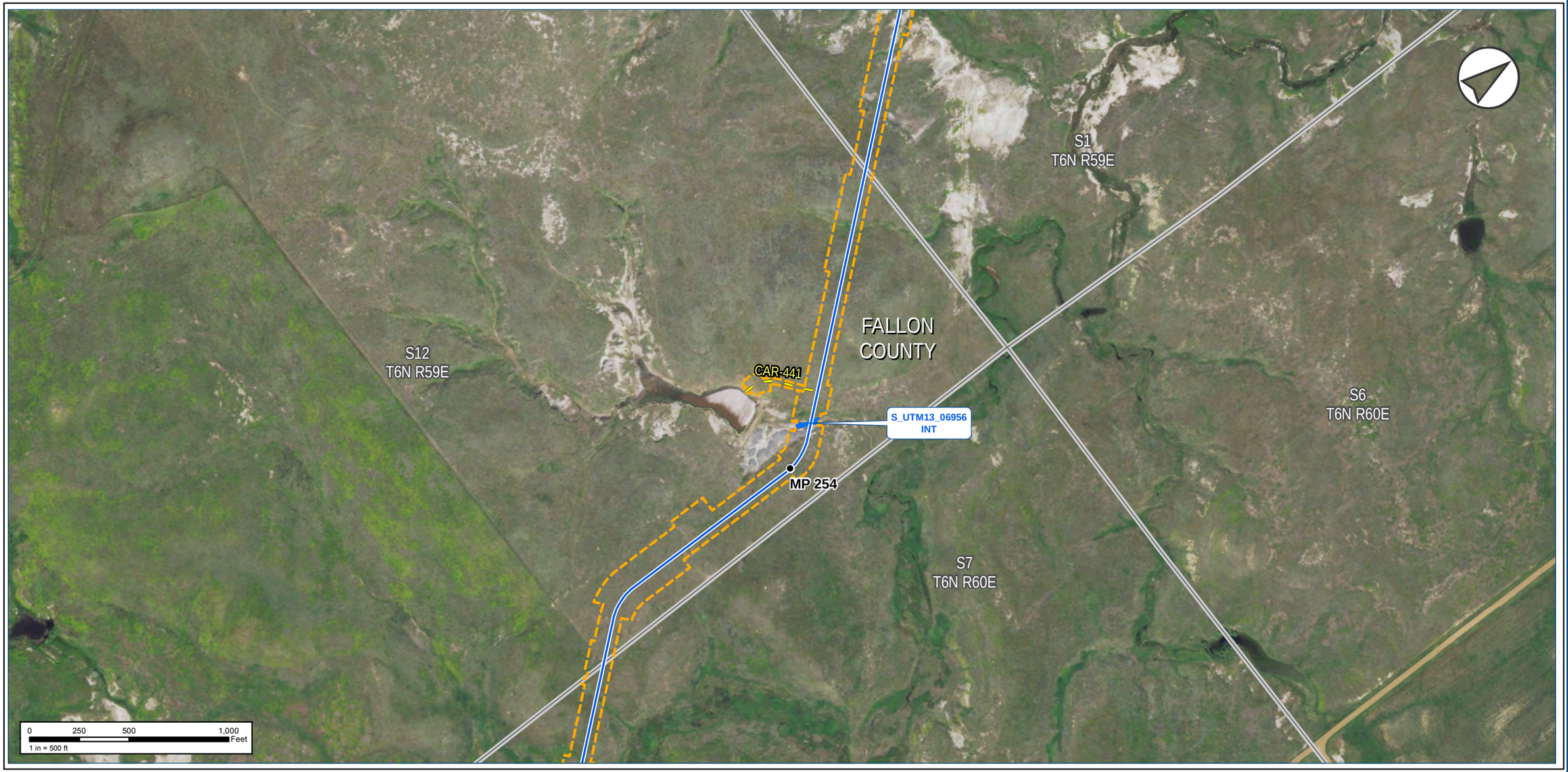

Notes:

The map legend can be found on the map book cover sheet at the front of Attachment B.

Imagery depicts field conditions for MT 2017, SD/NE 2018

Imagery source: http://www.fsa.usda.gov

Keystone XL Project

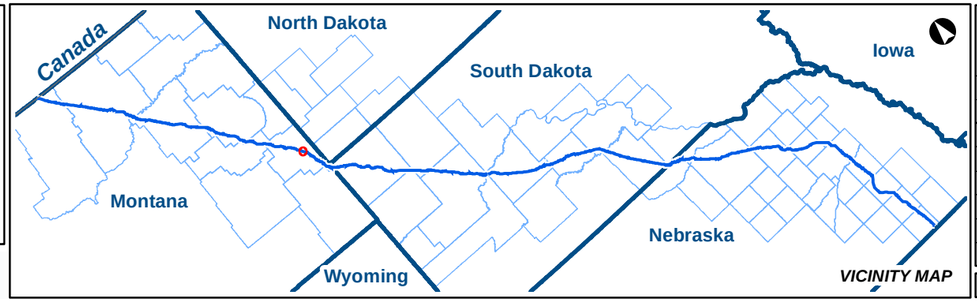

VICINITY MAP

KEYSTONE XL PROJECT

MT Wetland/Waterbody Map Book
Access Roads

COUNTY:	FALLON	***DRAWN BY:***	CW
STATE:	MT	***CHECKED BY:***	GS

REV. NO.:	***REVISION***	***DATE***
0	ISSUED FOR REVIEW	2020-05-15

DATE:	05-15-2020	***PROJECTION:***	NAD83 | UTM 13

PREPARED BY:

exp Energy Services Inc.

t: +1.713.439.3600 | f: +1.713.963.9085
1800 West Loop South, Suite 850
Houston, TX 77027
U.S.A.

www.exp.com

• BUILDINGS • EARTH & ENVIRONMENT • ENERGY •
• INDUSTRIAL • INFRASTRUCTURE • SUSTAINABILITY •

DWG:	0801-06-018	***SHEET:***	090

Notes:

The map legend can be found on the map book cover sheet at the front of Attachment B.

Basemap displays USGS Topographic

Imagery source: http://www.fsa.usda.gov

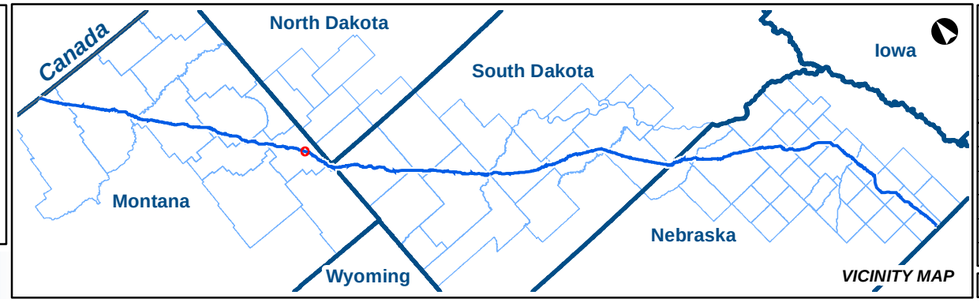

KEYSTONE XL PROJECT

MT Wetland/Waterbody Map Book
Access Roads

COUNTY:	FALLON	***DRAWN BY:***	CW
STATE:	MT	***CHECKED BY:***	GS

REV. NO.:	***REVISION***	***DATE***
0	ISSUED FOR REVIEW	2020-05-15

DATE:	05-15-2020	***PROJECTION:***	NAD83 | UTM 13

PREPARED BY:

exp Energy Services Inc.

t: +1.713.439.3600 | f: +1.713.963.9085
1800 West Loop South, Suite 850
Houston, TX 77027
U.S.A.

www.exp.com

• BUILDINGS • EARTH & ENVIRONMENT • ENERGY •
• INDUSTRIAL • INFRASTRUCTURE • SUSTAINABILITY •

DWG:	0801-06-018	***SHEET:***	090

Notes:

The map legend can be found on the map book cover sheet at the front of Attachment B.

Imagery depicts field conditions for MT 2017, SD/NE 2018

Imagery source: http://www.fsa.usda.gov

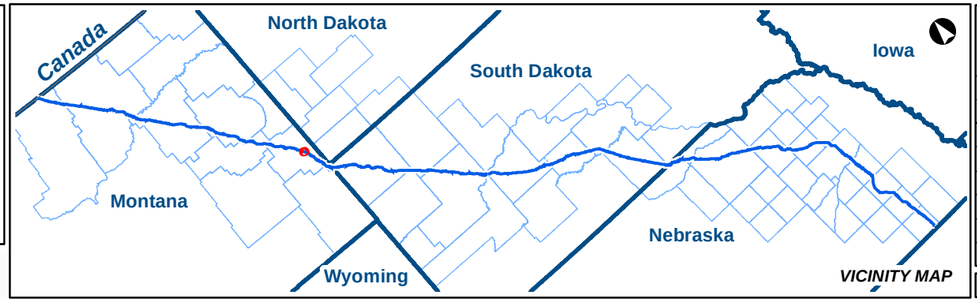

KEYSTONE XL PROJECT

MT Wetland/Waterbody Map Book
Access Roads

COUNTY:	FALLON	***DRAWN BY:***	CW
STATE:	MT	***CHECKED BY:***	GS

REV. NO.:	***REVISION***	***DATE***
0	ISSUED FOR REVIEW	2020-05-15

DATE:	05-15-2020	***PROJECTION:***	NAD83 | UTM 13

PREPARED BY:

exp Energy Services Inc.

t: +1.713.439.3600 | f: +1.713.963.9085
1800 West Loop South, Suite 850
Houston, TX 77027
U.S.A.

www.exp.com

• BUILDINGS • EARTH & ENVIRONMENT • ENERGY •
• INDUSTRIAL • INFRASTRUCTURE • SUSTAINABILITY •

DWG:	0801-06-018	***SHEET:***	091

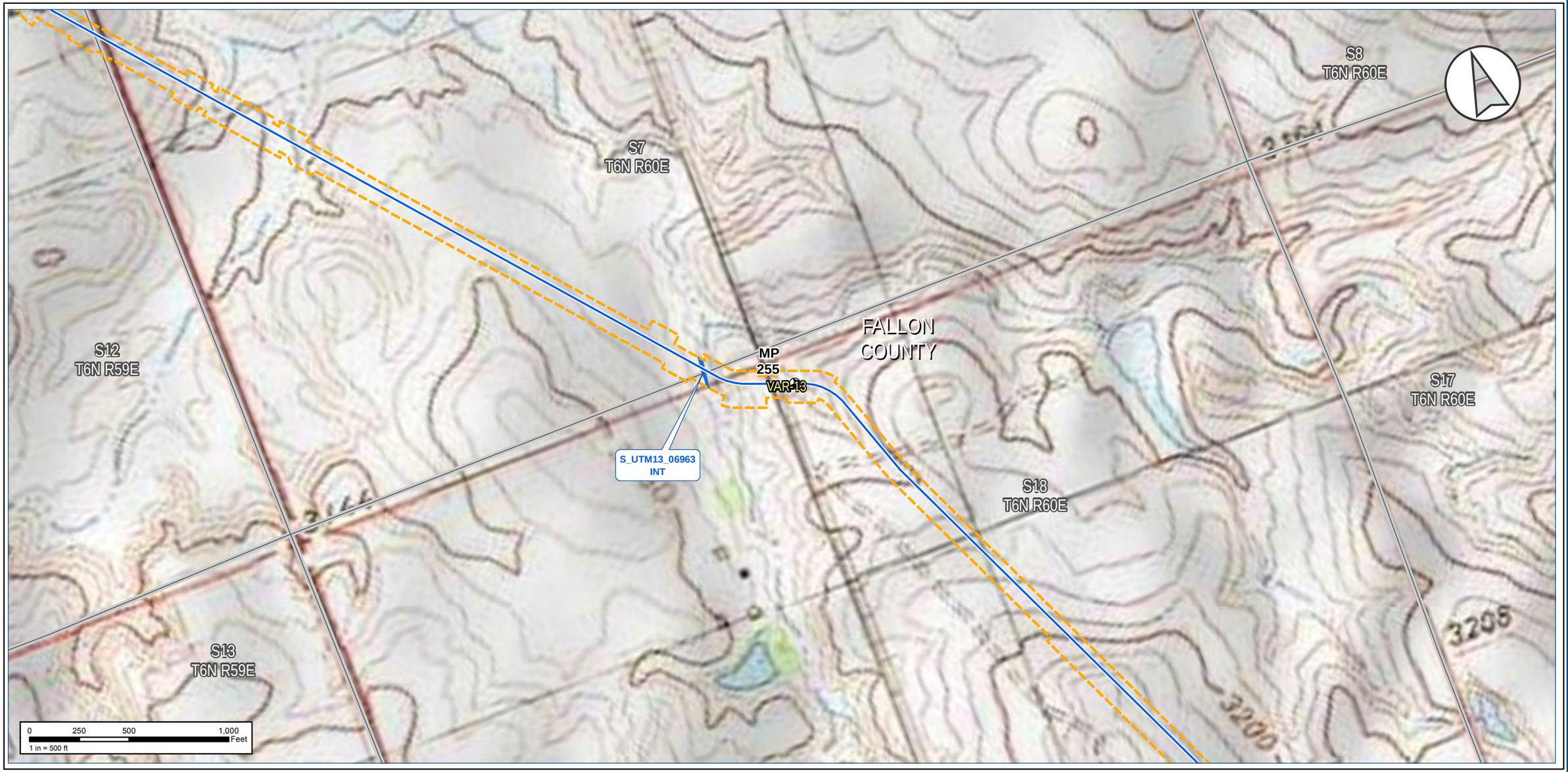

Notes:

The map legend can be found on the map book cover sheet at the front of Attachment B.

Basemap displays USGS Topographic

Imagery source: http://www.fsa.usda.gov

Keystone XL Project

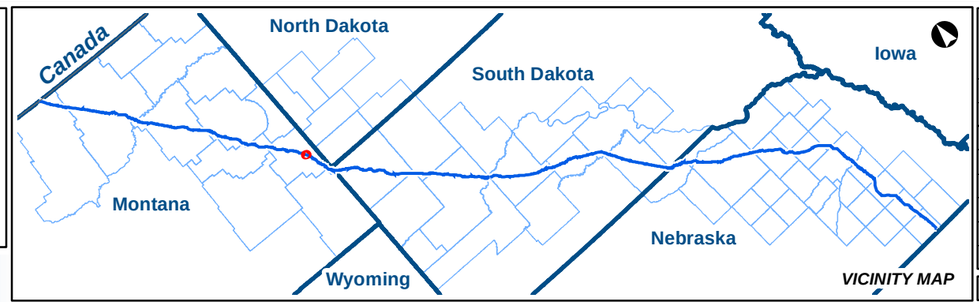

VICINITY MAP

KEYSTONE XL PROJECT

MT Wetland/Waterbody Map Book
Access Roads

COUNTY:	FALLON	***DRAWN BY:***	CW
STATE:	MT	***CHECKED BY:***	GS

REV. NO.:	***REVISION***	***DATE***
0	ISSUED FOR REVIEW	2020-05-15

DATE:	05-15-2020	***PROJECTION:***	NAD83 | UTM 13

PREPARED BY:

exp Energy Services Inc.

t: +1.713.439.3600 | f: +1.713.963.9085
1800 West Loop South, Suite 850
Houston, TX 77027
U.S.A.

www.exp.com

• BUILDINGS • EARTH & ENVIRONMENT • ENERGY •
• INDUSTRIAL • INFRASTRUCTURE • SUSTAINABILITY •

DWG:	0801-06-018	***SHEET:***	091

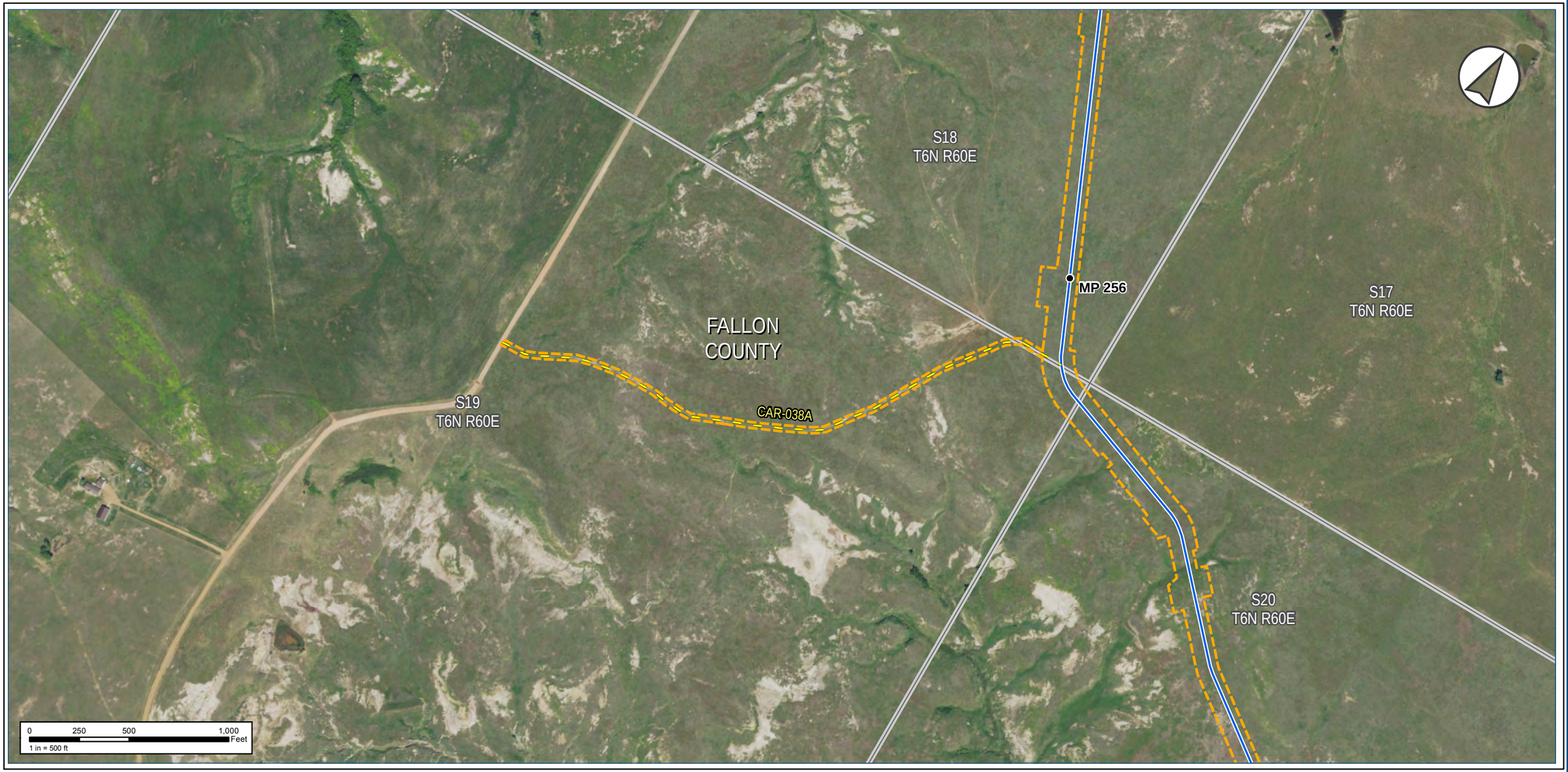

Notes:

The map legend can be found on the map book cover sheet at the front of Attachment B.

Imagery depicts field conditions for MT 2017, SD/NE 2018

Imagery source: http://www.fsa.usda.gov

Keystone XL Project

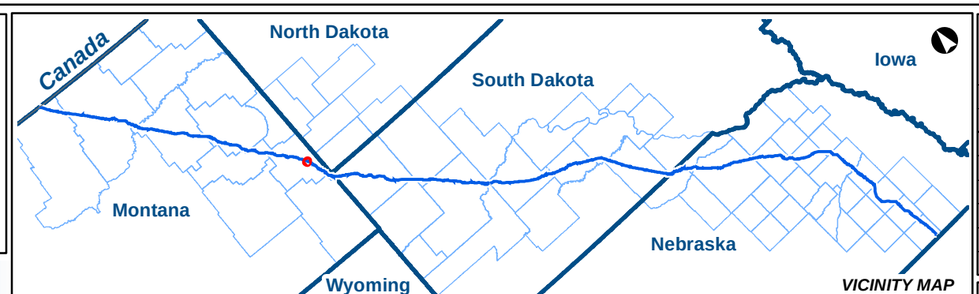

VICINITY MAP

KEYSTONE XL PROJECT

MT Wetland/Waterbody Map Book
Access Roads

COUNTY:	FALLON	***DRAWN BY:***	CW
STATE:	MT	***CHECKED BY:***	GS

REV. NO.:	***REVISION***	***DATE***
0	ISSUED FOR REVIEW	2020-05-15

DATE:	05-15-2020	***PROJECTION:***	NAD83 | UTM 13

PREPARED BY:

exp Energy Services Inc.

t: +1.713.439.3600 | f: +1.713.963.9085
1800 West Loop South, Suite 850
Houston, TX 77027
U.S.A.

www.exp.com

• BUILDINGS • EARTH & ENVIRONMENT • ENERGY •
• INDUSTRIAL • INFRASTRUCTURE • SUSTAINABILITY •

DWG:	0801-06-018	***SHEET:***	092

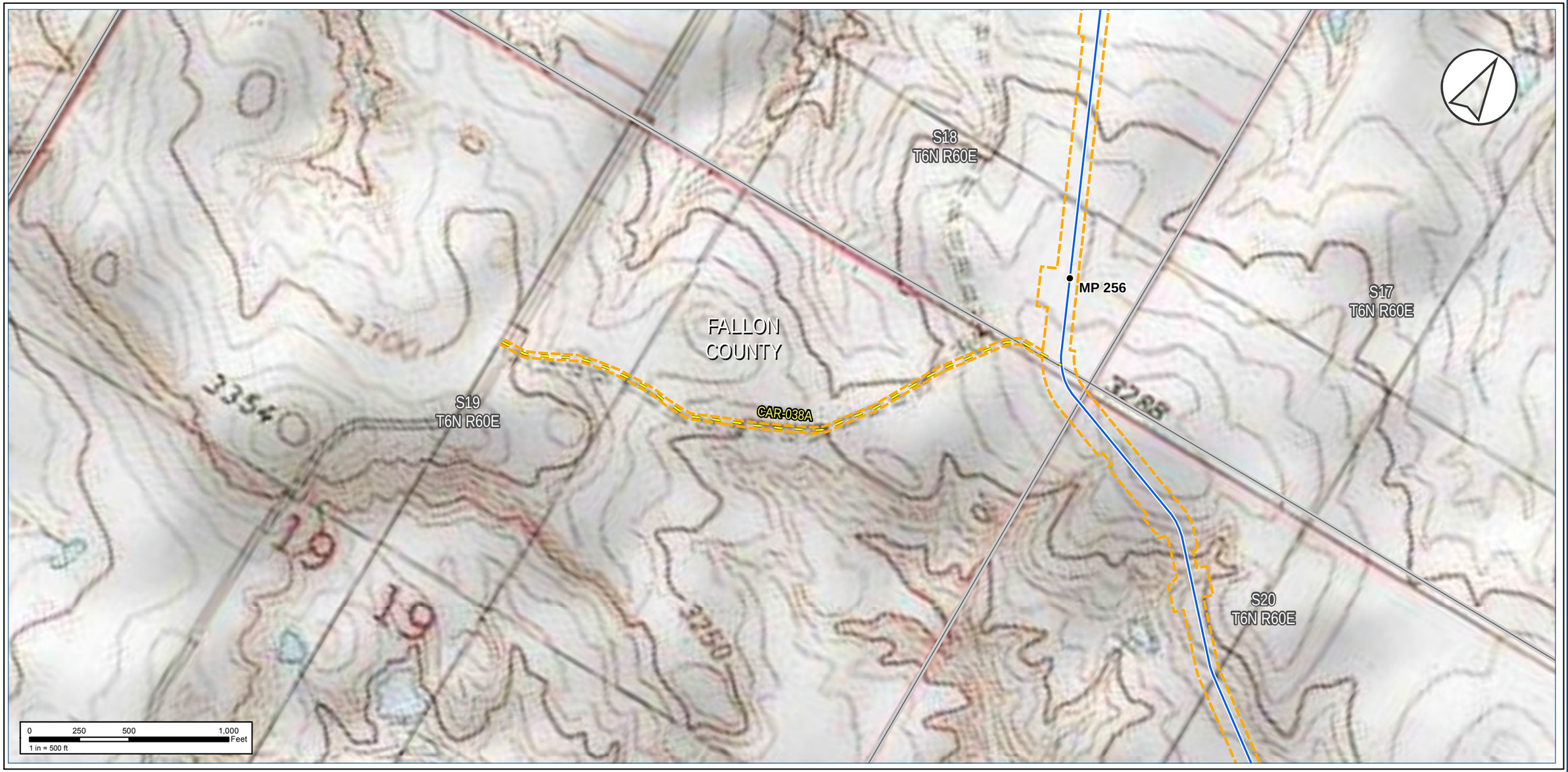

Notes:

The map legend can be found on the map book cover sheet at the front of Attachment B.

Basemap displays USGS Topographic

Imagery source: http://www.fsa.usda.gov

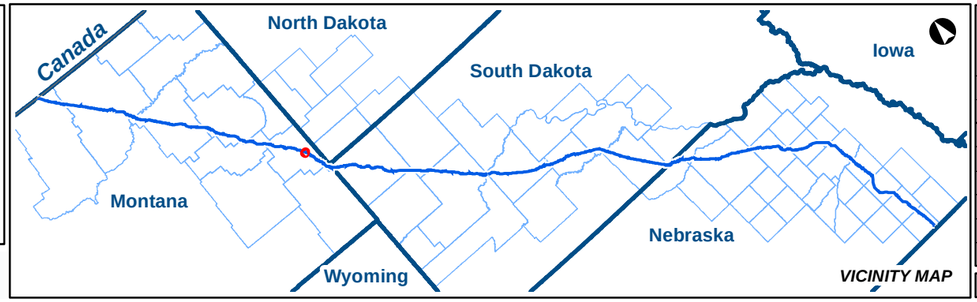

KEYSTONE XL PROJECT

MT Wetland/Waterbody Map Book
Access Roads

COUNTY:	FALLON	***DRAWN BY:***	CW
STATE:	MT	***CHECKED BY:***	GS

REV. NO.:	***REVISION***	***DATE***
0	ISSUED FOR REVIEW	2020-05-15

DATE:	05-15-2020	***PROJECTION:***	NAD83 | UTM 13

PREPARED BY:

exp Energy Services Inc.

t: +1.713.439.3600 | f: +1.713.963.9085
1800 West Loop South, Suite 850
Houston, TX 77027
U.S.A.

www.exp.com

• BUILDINGS • EARTH & ENVIRONMENT • ENERGY •
• INDUSTRIAL • INFRASTRUCTURE • SUSTAINABILITY •

DWG:	0801-06-018	***SHEET:***	092

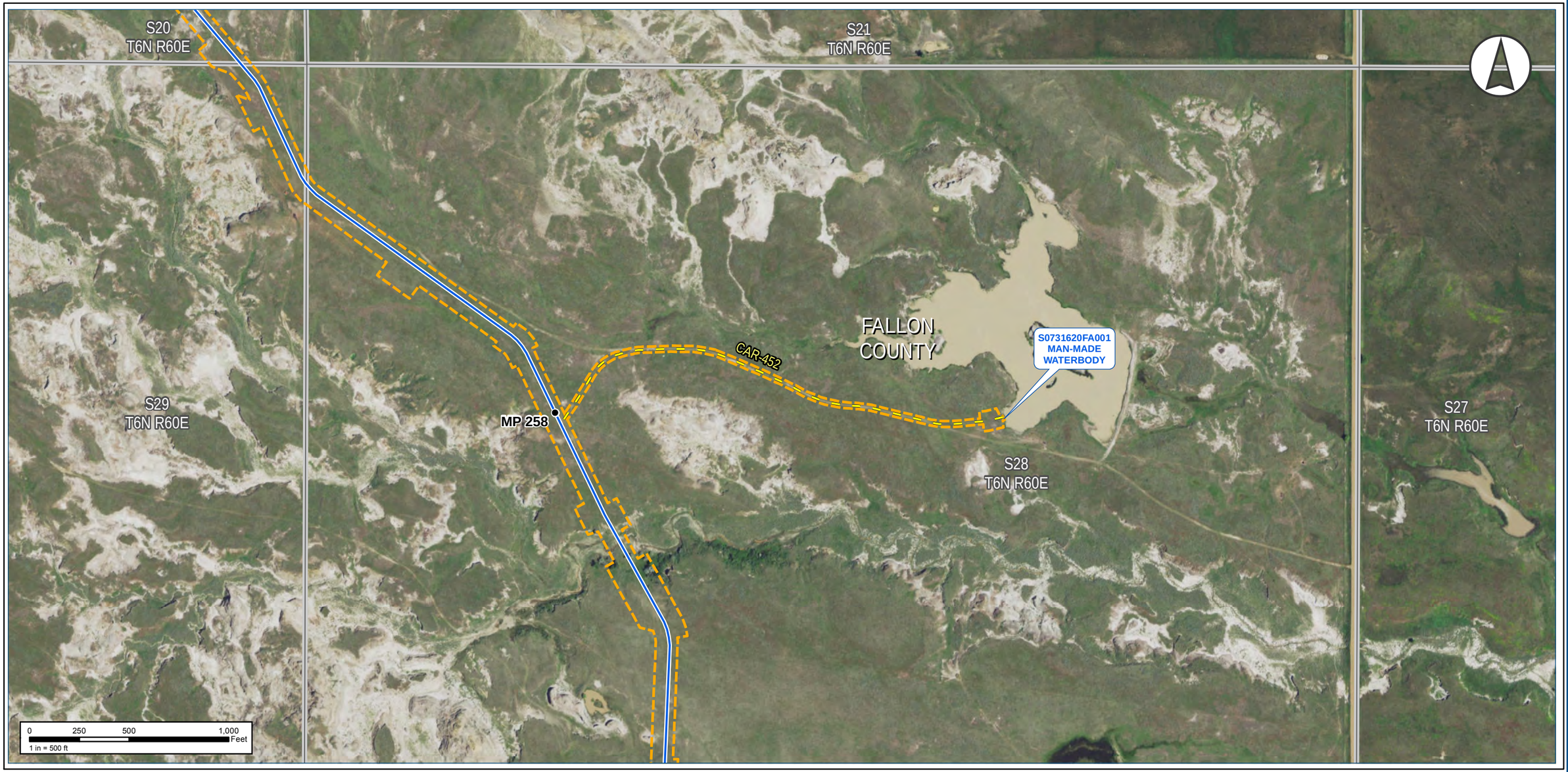

Notes:

The map legend can be found on the map book cover sheet at the front of Attachment B.

Imagery depicts field conditions for MT 2017, SD/NE 2018

Imagery source: http://www.fsa.usda.gov

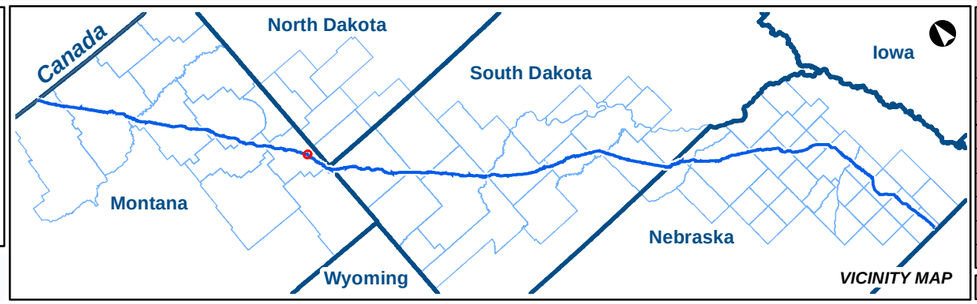

KEYSTONE XL PROJECT

MT Wetland/Waterbody Map Book
Access Roads

COUNTY:	FALLON	***DRAWN BY:***	CW
STATE:	MT	***CHECKED BY:***	GS

REV. NO.:	***REVISION***	***DATE***
0	ISSUED FOR REVIEW	2020-05-15

DATE:	05-15-2020	***PROJECTION:***	NAD83 | UTM 13

PREPARED BY:

exp Energy Services Inc.

t: +1.713.439.3600 | f: +1.713.963.9085
1800 West Loop South, Suite 850
Houston, TX 77027
U.S.A.

www.exp.com

• BUILDINGS • EARTH & ENVIRONMENT • ENERGY •
• INDUSTRIAL • INFRASTRUCTURE • SUSTAINABILITY •

DWG:	0801-06-018	***SHEET:***	093

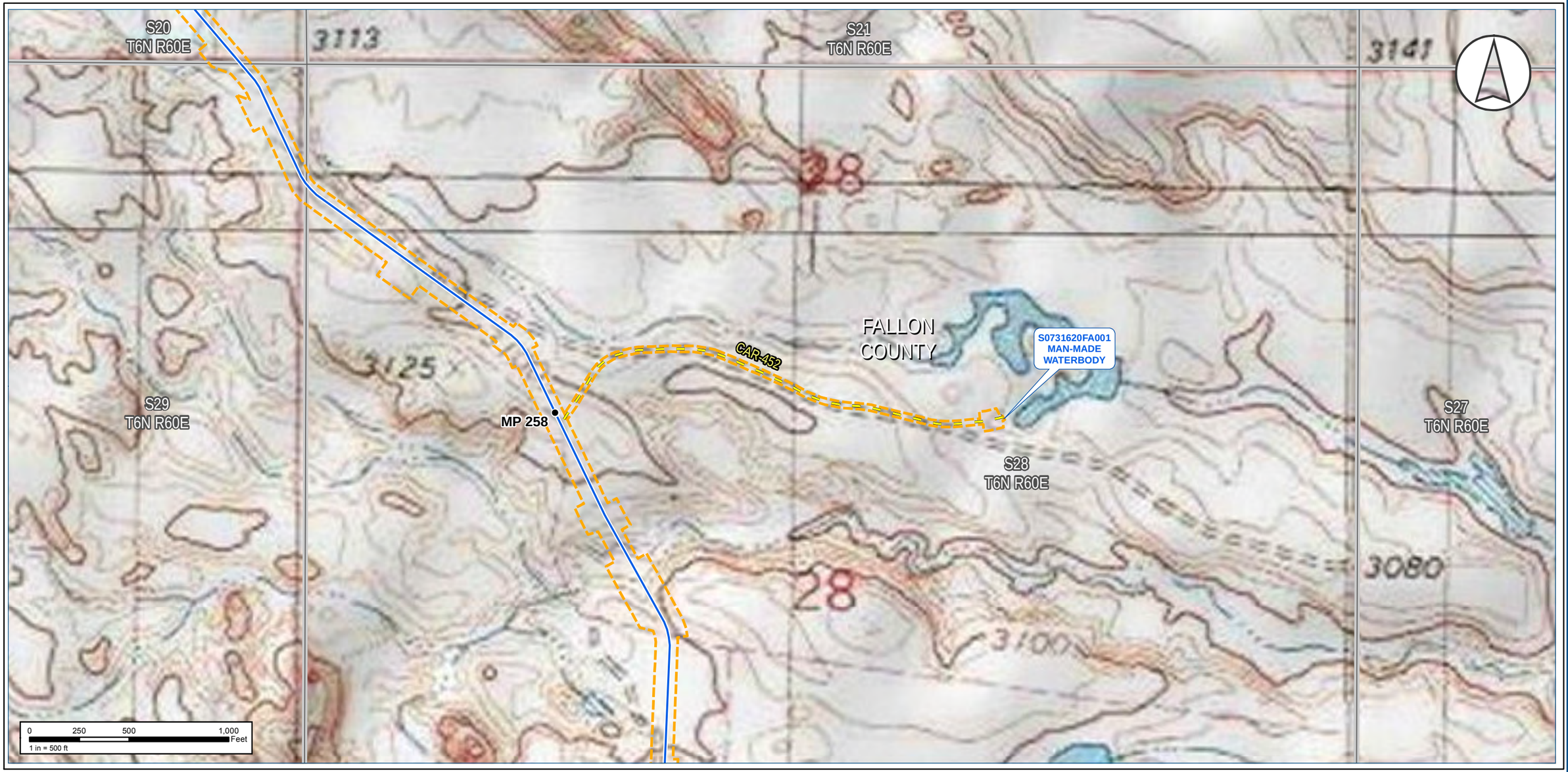

Notes:

The map legend can be found on the map book cover sheet at the front of Attachment B.

Basemap displays USGS Topographic

Imagery source: http://www.fsa.usda.gov

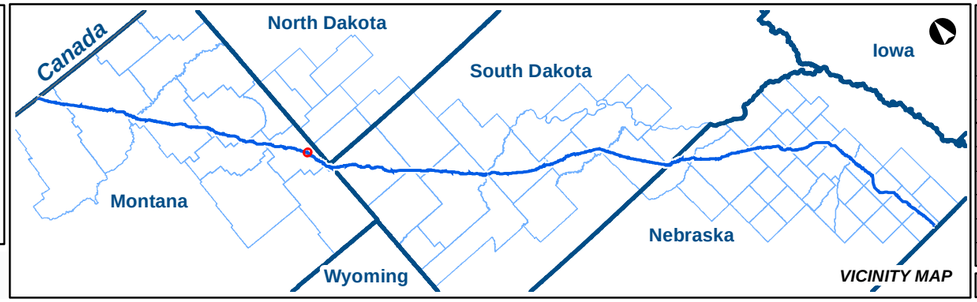

KEYSTONE XL PROJECT

MT Wetland/Waterbody Map Book
Access Roads

COUNTY:	FALLON	***DRAWN BY:***	CW
STATE:	MT	***CHECKED BY:***	GS

REV. NO.:	***REVISION***	***DATE***
0	ISSUED FOR REVIEW	2020-05-15

DATE:	05-15-2020	***PROJECTION:***	NAD83 | UTM 13

PREPARED BY:

exp Energy Services Inc.

t: +1.713.439.3600 | f: +1.713.963.9085
1800 West Loop South, Suite 850
Houston, TX 77027
U.S.A.

www.exp.com

• BUILDINGS • EARTH & ENVIRONMENT • ENERGY •
• INDUSTRIAL • INFRASTRUCTURE • SUSTAINABILITY •

DWG:	0801-06-018	***SHEET:***	093

Notes:

The map legend can be found on the map book cover sheet at the front of Attachment B.

Imagery depicts field conditions for MT 2017, SD/NE 2018

Imagery source: http://www.fsa.usda.gov

Keystone XL Project

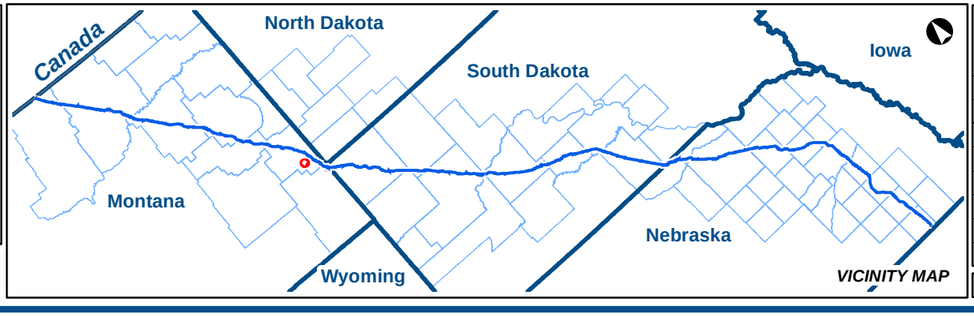

KEYSTONE XL PROJECT

MT Wetland/Waterbody Map Book
Access Roads

COUNTY:	FALLON	***DRAWN BY:***	CW
STATE:	MT	***CHECKED BY:***	GS

REV. NO.:	***REVISION***	***DATE***
0	ISSUED FOR REVIEW	2020-05-15

DATE:	05-15-2020	***PROJECTION:***	NAD83 | UTM 13

PREPARED BY:

exp Energy Services Inc.

t: +1.713.439.3600 | f: +1.713.963.9085
1800 West Loop South, Suite 850
Houston, TX 77027
U.S.A.

www.exp.com

• BUILDINGS • EARTH & ENVIRONMENT • ENERGY •
• INDUSTRIAL • INFRASTRUCTURE • SUSTAINABILITY •

DWG:	0801-06-018	***SHEET:***	094

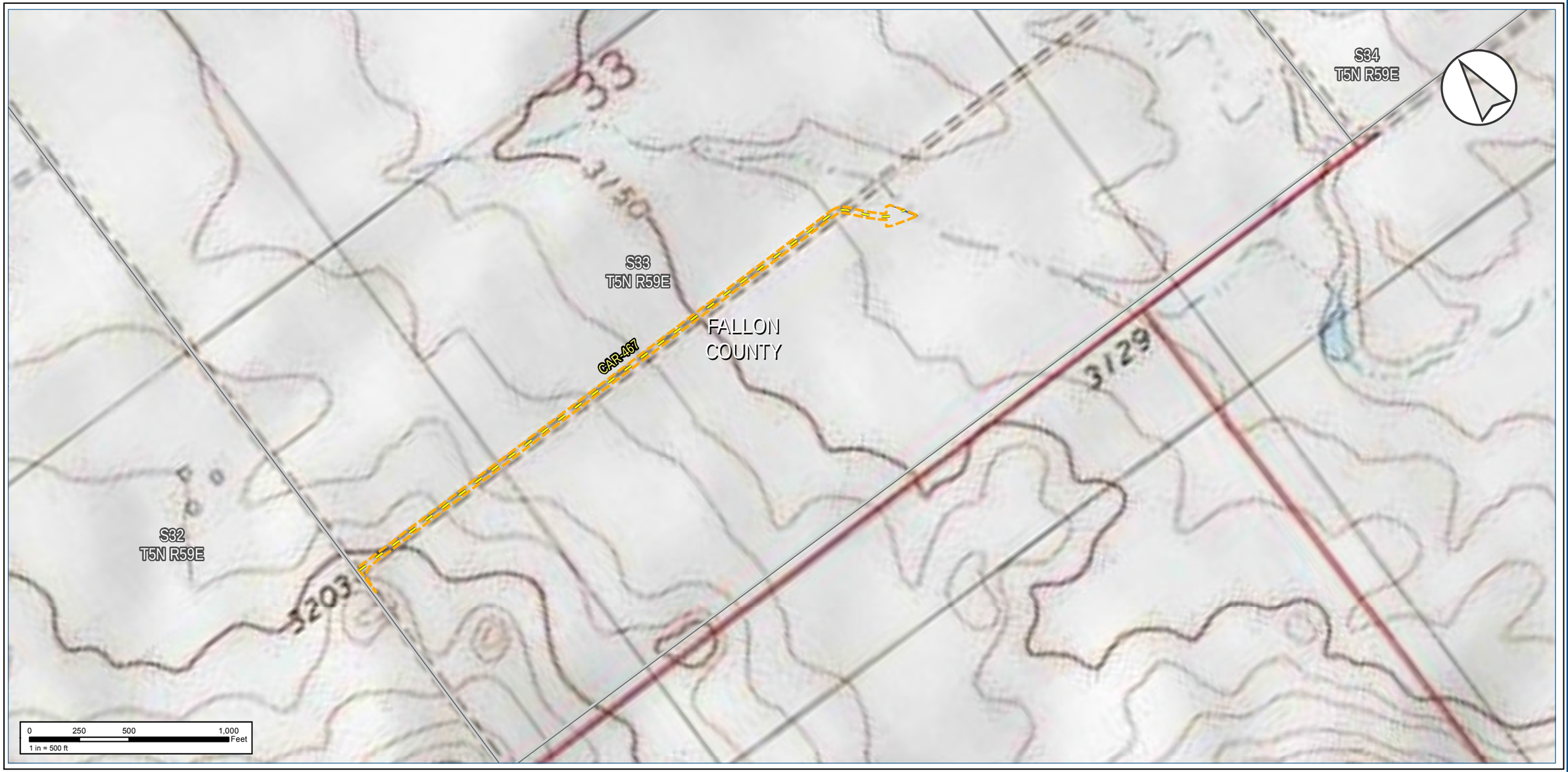

Notes:

The map legend can be found on the map book cover sheet at the front of Attachment B.

Basemap displays USGS Topographic

Imagery source: http://www.fsa.usda.gov

Keystone XL Project

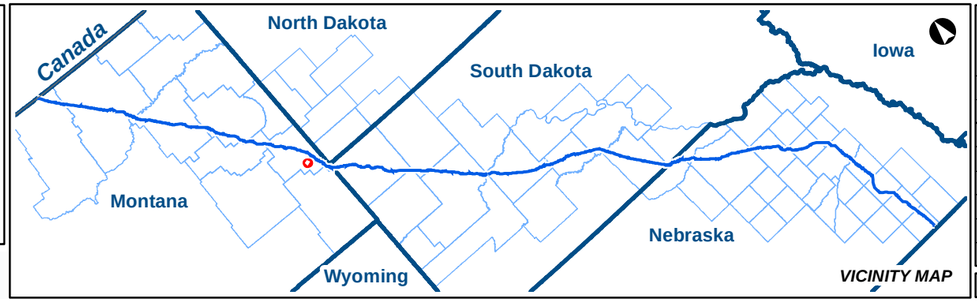

KEYSTONE XL PROJECT

MT Wetland/Waterbody Map Book
Access Roads

COUNTY:	FALLON	***DRAWN BY:***	CW
STATE:	MT	***CHECKED BY:***	GS

REV. NO.:	***REVISION***	***DATE***
0	ISSUED FOR REVIEW	2020-05-15

DATE:	05-15-2020	***PROJECTION:***	NAD83 | UTM 13

PREPARED BY:

exp Energy Services Inc.

t: +1.713.439.3600 | f: +1.713.963.9085
1800 West Loop South, Suite 850
Houston, TX 77027
U.S.A.

www.exp.com

• BUILDINGS • EARTH & ENVIRONMENT • ENERGY •
• INDUSTRIAL • INFRASTRUCTURE • SUSTAINABILITY •

DWG:	0801-06-018	***SHEET:***	094

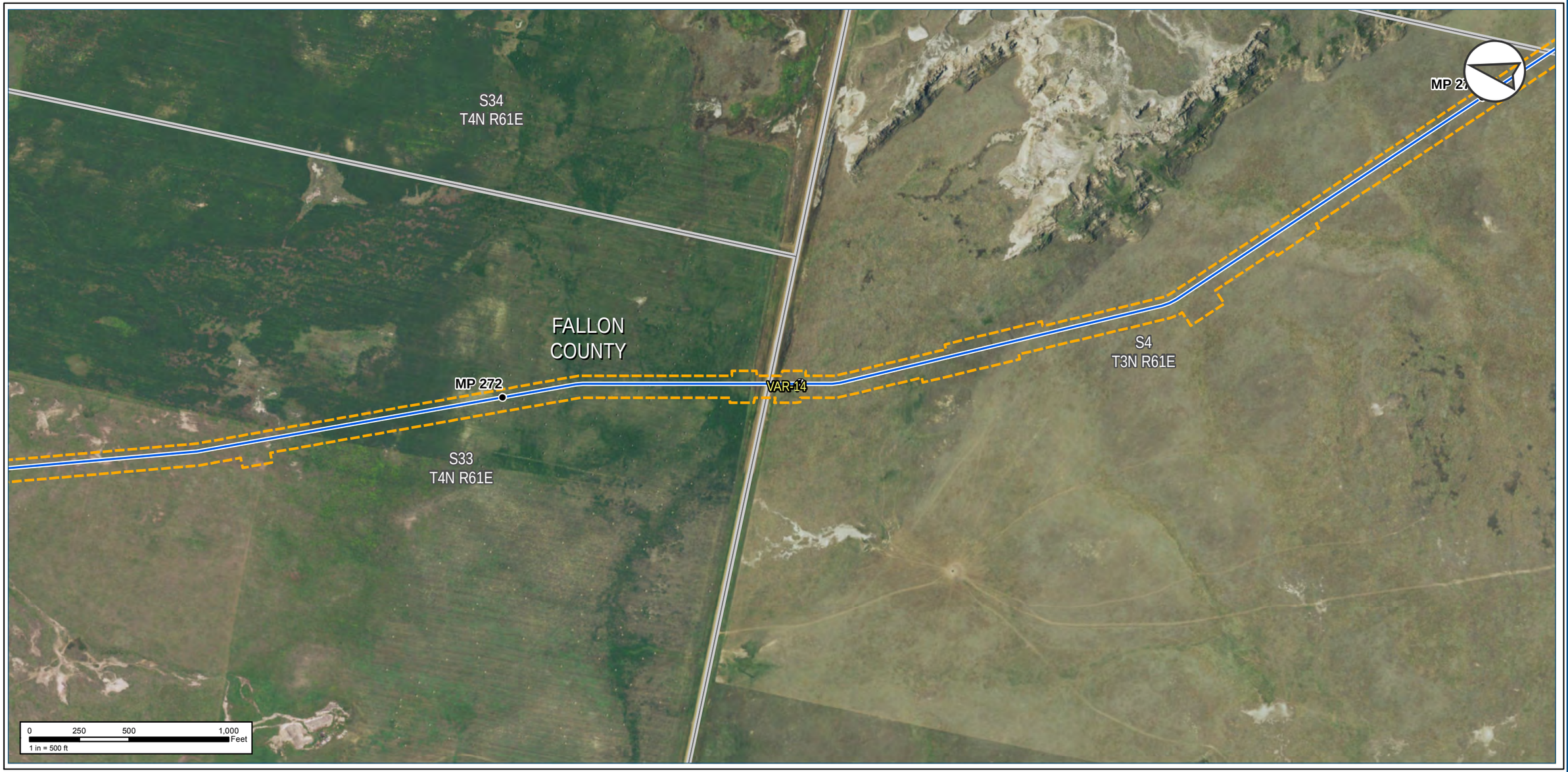

Notes:

The map legend can be found on the map book cover sheet at the front of Attachment B.

Imagery depicts field conditions for MT 2017, SD/NE 2018

Imagery source: http://www.fsa.usda.gov

Keystone XL Project

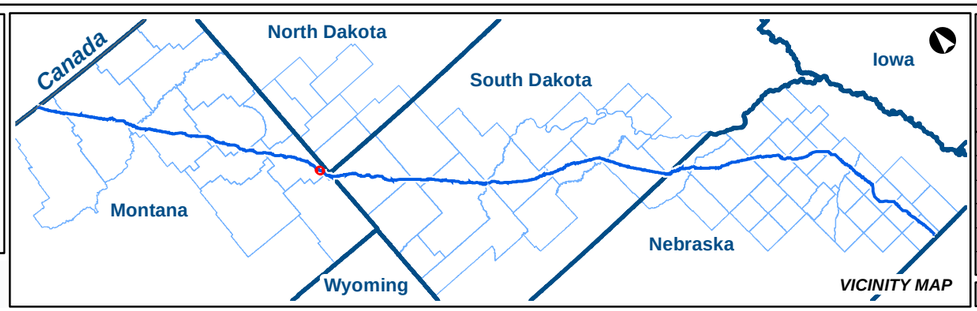

KEYSTONE XL PROJECT

MT Wetland/Waterbody Map Book
Access Roads

COUNTY:	FALLON	***DRAWN BY:***	CW
STATE:	MT	***CHECKED BY:***	GS

REV. NO.:	***REVISION***	***DATE***
0	ISSUED FOR REVIEW	2020-05-15

DATE:	05-15-2020	***PROJECTION:***	NAD83 | UTM 13

PREPARED BY:

exp Energy Services Inc.

t: +1.713.439.3600 | f: +1.713.963.9085
1800 West Loop South, Suite 850
Houston, TX 77027
U.S.A.

www.exp.com

• BUILDINGS • EARTH & ENVIRONMENT • ENERGY •
• INDUSTRIAL • INFRASTRUCTURE • SUSTAINABILITY •

DWG:	0801-06-018	***SHEET:***	095

Notes:

The map legend can be found on the map book cover sheet at the front of Attachment B.

Basemap displays USGS Topographic

Imagery source: http://www.fsa.usda.gov

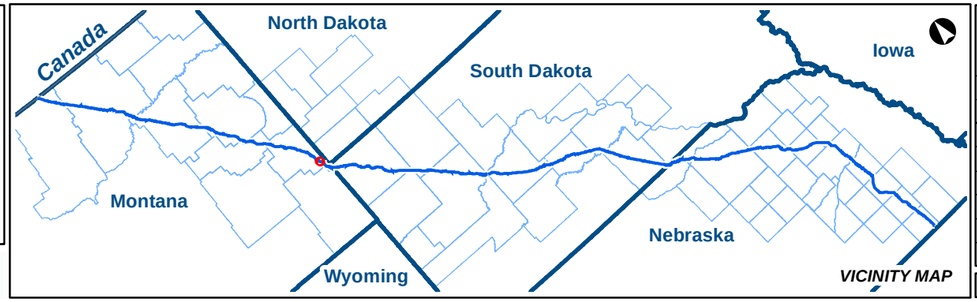

KEYSTONE XL PROJECT

MT Wetland/Waterbody Map Book
Access Roads

COUNTY:	FALLON	**DRAWN BY:**	CW
STATE:	MT	**CHECKED BY:**	GS

REV. NO.:	REVISION	DATE
0	ISSUED FOR REVIEW	2020-05-15

DATE:	05-15-2020	**PROJECTION:**	NAD83 | UTM 13
DWG:	0801-06-018	**SHEET:**	095

PREPARED BY:

exp Energy Services Inc.

t: +1.713.439.3600 | f: +1.713.963.9085
1800 West Loop South, Suite 850
Houston, TX 77027
U.S.A.

www.exp.com

• BUILDINGS • EARTH & ENVIRONMENT • ENERGY •
• INDUSTRIAL • INFRASTRUCTURE • SUSTAINABILITY •

NAIP Imagery

TC Energy

S23
T2N R61E

S24
T2N R61E

S19
T2N R62E

FALLON
COUNTY

CAR-040C

CAR-040D

BOXELDER
CREEK
LAKE TANK SITE

S26
T2N R61E

S25
T2N R61E

S30
T2N R62E

0 250 500 1,000 Feet
1 in = 500 ft

Notes:

The map legend can be found on the map book cover sheet at the front of Attachment B.

Imagery depicts field conditions for MT 2017, SD/NE 2018

Imagery source: http://www.fsa.usda.gov

Keystone XL Project

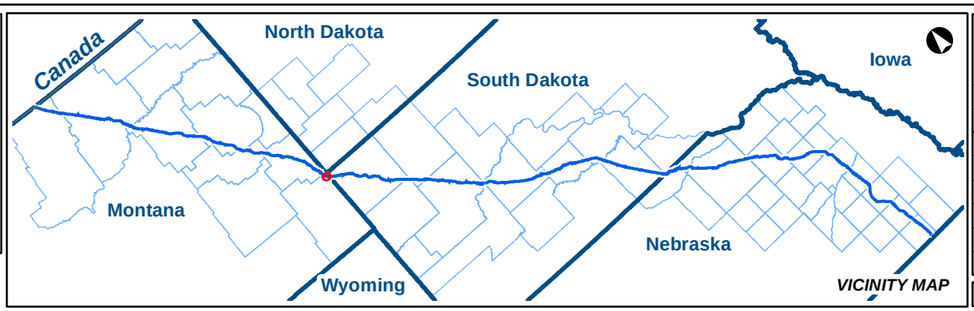

VICINITY MAP

KEYSTONE XL PROJECT

MT Wetland/Waterbody Map Book
Access Roads

COUNTY:	FALLON	DRAWN BY:	CW
STATE:	MT	CHECKED BY:	GS

REV. NO.:	REVISION	DATE
0	ISSUED FOR REVIEW	2020-05-15

DATE:	05-15-2020	PROJECTION:	NAD83 | UTM 13

PREPARED BY:
exp Energy Services Inc.
t: +1.713.439.3600 | f: +1.713.963.9085
1800 West Loop South, Suite 850
Houston, TX 77027
U.S.A.
www.exp.com

• BUILDINGS • EARTH & ENVIRONMENT • ENERGY •
• INDUSTRIAL • INFRASTRUCTURE • SUSTAINABILITY •

DWG:	0801-06-018	SHEET:	096

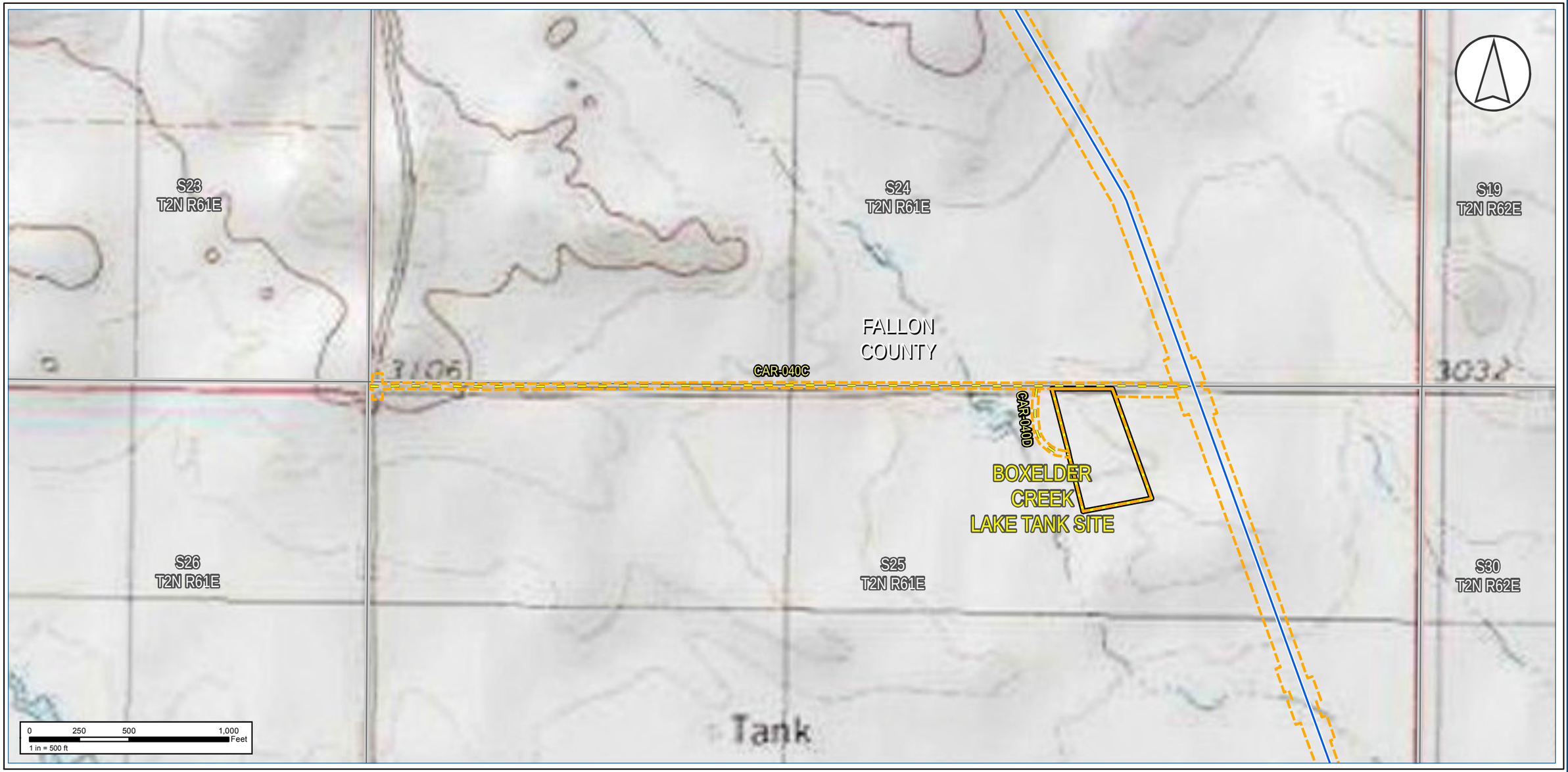

Notes:

The map legend can be found on the map book cover sheet at the front of Attachment B.

Basemap displays USGS Topographic

Imagery source: http://www.fsa.usda.gov

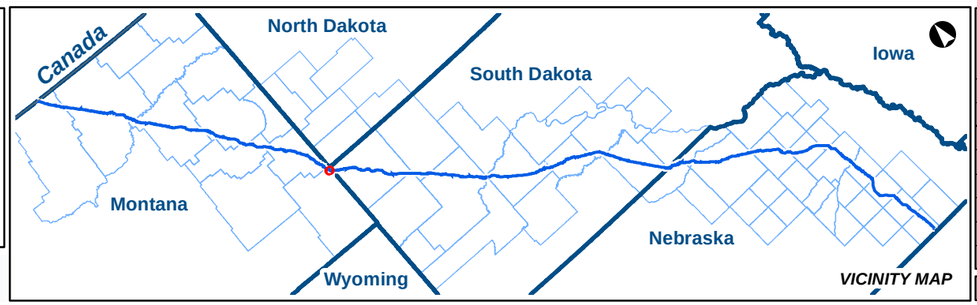

KEYSTONE XL PROJECT

MT Wetland/Waterbody Map Book
Access Roads

COUNTY:	FALLON	***DRAWN BY:***	CW
STATE:	MT	***CHECKED BY:***	GS

REV. NO.:	***REVISION***	***DATE***
0	ISSUED FOR REVIEW	2020-05-15

DATE:	05-15-2020	***PROJECTION:***	NAD83 | UTM 13

PREPARED BY:

exp Energy Services Inc.

t: +1.713.439.3600 | f: +1.713.963.9085
1800 West Loop South, Suite 850
Houston, TX 77027
U.S.A.

www.exp.com

• BUILDINGS • EARTH & ENVIRONMENT • ENERGY •
• INDUSTRIAL • INFRASTRUCTURE • SUSTAINABILITY •

DWG:	0801-06-018	***SHEET:***	096

Notes:

The map legend can be found on the map book cover sheet at the front of Attachment B.

Imagery depicts field conditions for MT 2017, SD/NE 2018

Imagery source: http://www.fsa.usda.gov

Keystone XL Project

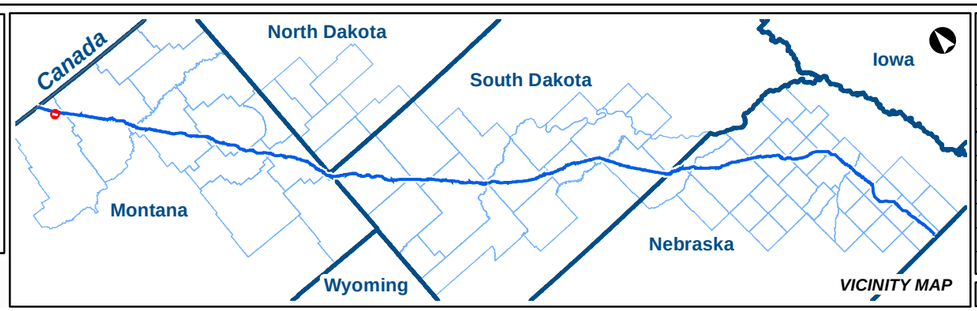

VICINITY MAP

KEYSTONE XL PROJECT

MT Wetland/Waterbody Map Book
Auxiliary Sites

COUNTY:	PHILLIPS	***DRAWN BY:***	CW
STATE:	MT	***CHECKED BY:***	GS

REV. NO.:	***REVISION***	***DATE***
0	ISSUED FOR REVIEW	2020-05-15

DATE:	05-15-2020	***PROJECTION:***	NAD83 | UTM 13

PREPARED BY:

exp Energy Services Inc.

t: +1.713.439.3600 | f: +1.713.963.9085
1800 West Loop South, Suite 850
Houston, TX 77027
U.S.A.

www.exp.com

• BUILDINGS • EARTH & ENVIRONMENT • ENERGY •
• INDUSTRIAL • INFRASTRUCTURE • SUSTAINABILITY •

DWG:	0801-06-018	***SHEET:***	1

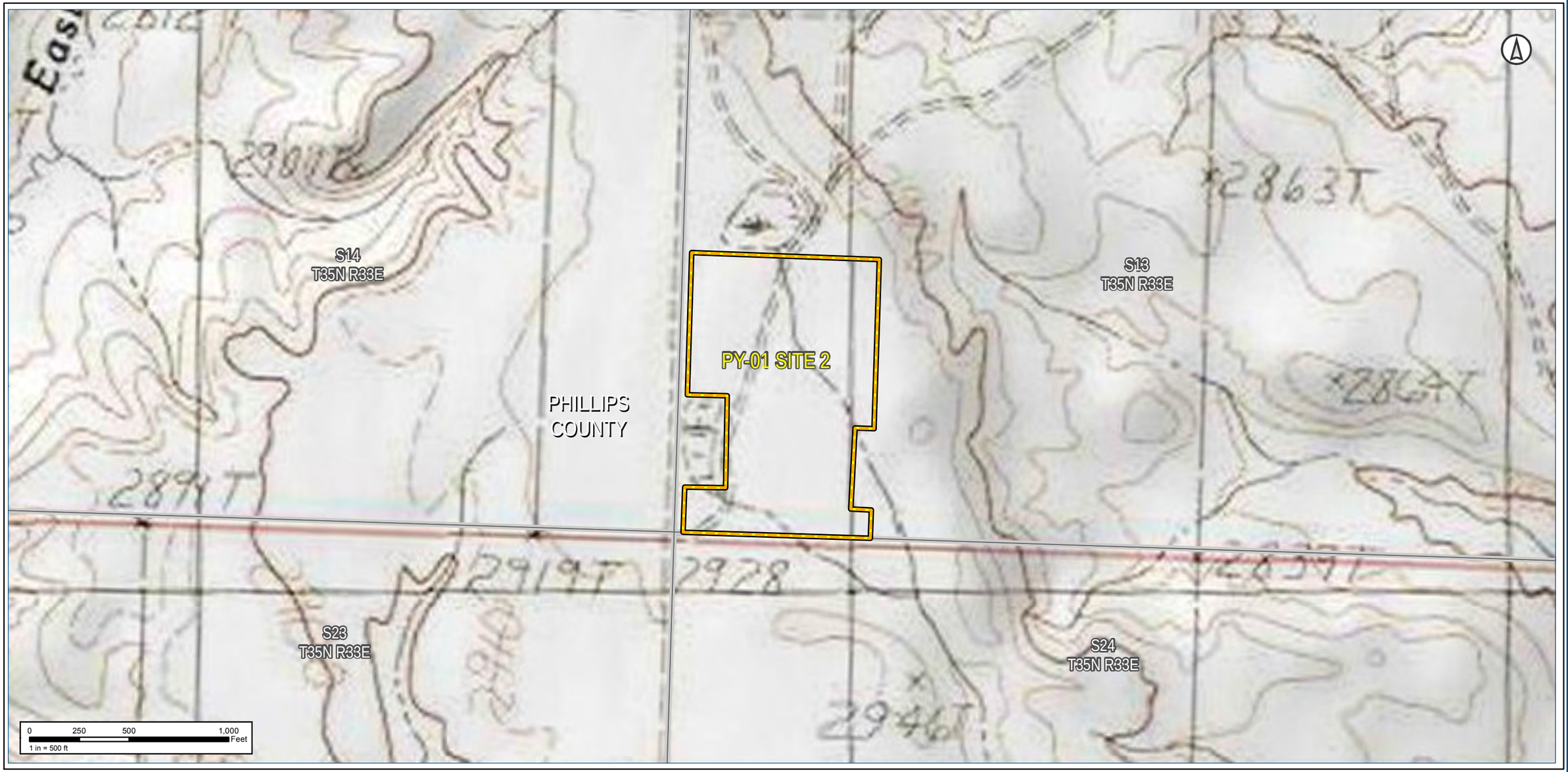

Notes:

The map legend can be found on the map book cover sheet at the front of Attachment B.

Basemap displays USGS Topographic

Imagery source: http://www.fsa.usda.gov

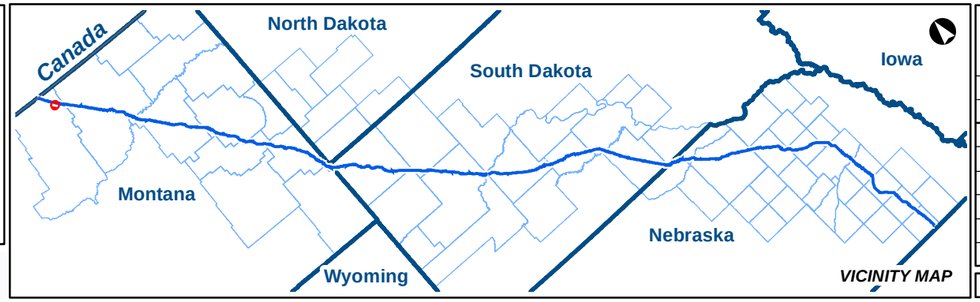

KEYSTONE XL PROJECT

MT Wetland/Waterbody Map Book
Auxiliary Sites

COUNTY:	PHILLIPS	***DRAWN BY:***	CW
STATE:	MT	***CHECKED BY:***	GS

REV. NO.:	***REVISION***	***DATE***
0	ISSUED FOR REVIEW	2020-05-15

DATE:	05-15-2020	***PROJECTION:***	NAD83 | UTM 13

PREPARED BY:

exp Energy Services Inc.

t: +1.713.439.3600 | f: +1.713.963.9085
1800 West Loop South, Suite 850
Houston, TX 77027
U.S.A.

www.exp.com

• BUILDINGS • EARTH & ENVIRONMENT • ENERGY •
• INDUSTRIAL • INFRASTRUCTURE • SUSTAINABILITY •

DWG:	0801-06-018	***SHEET:***	1

Notes:

The map legend can be found on the map book cover sheet at the front of Attachment B.

Imagery depicts field conditions for MT 2017, SD/NE 2018

Imagery source: http://www.fsa.usda.gov

Keystone XL Project

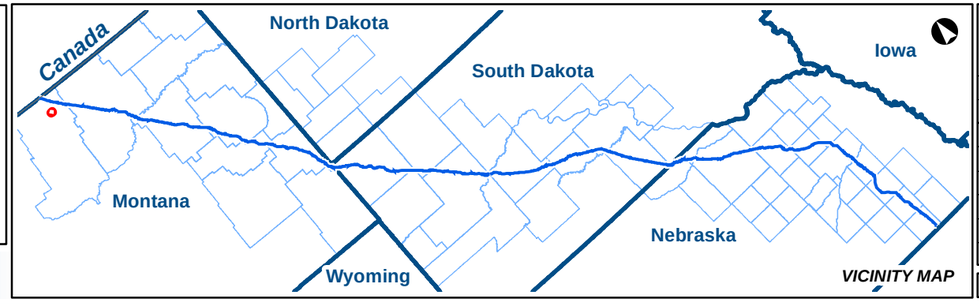

KEYSTONE XL PROJECT

MT Wetland/Waterbody Map Book
Auxiliary Sites

COUNTY:	PHILLIPS	***DRAWN BY:***	CW
STATE:	MT	***CHECKED BY:***	GS

REV. NO.:	***REVISION***	***DATE***
0	ISSUED FOR REVIEW	2020-05-15

DATE:	05-15-2020	***PROJECTION:***	NAD83 | UTM 13

PREPARED BY:

exp Energy Services Inc.

t: +1.713.439.3600 | f: +1.713.963.9085
1800 West Loop South, Suite 850
Houston, TX 77027
U.S.A.

www.exp.com

• BUILDINGS • EARTH & ENVIRONMENT • ENERGY •
• INDUSTRIAL • INFRASTRUCTURE • SUSTAINABILITY •

DWG:	0801-06-018	***SHEET:***	2

Notes:

The map legend can be found on the map book cover sheet at the front of Attachment B.

Basemap displays USGS Topographic

Imagery source: http://www.fsa.usda.gov

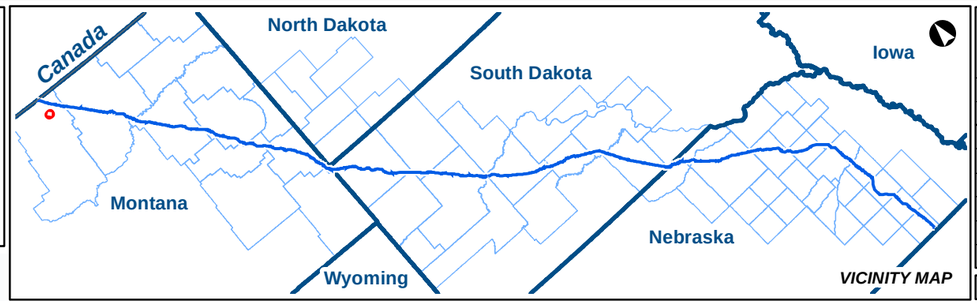

KEYSTONE XL PROJECT
MT Wetland/Waterbody Map Book
Auxiliary Sites

COUNTY:	PHILLIPS	**DRAWN BY:**	CW
STATE:	MT	**CHECKED BY:**	GS

REV. NO.:	REVISION	DATE
0	ISSUED FOR REVIEW	2020-05-15

DATE:	05-15-2020	**PROJECTION:**	NAD83 | UTM 13

PREPARED BY:
exp Energy Services Inc.
t: +1.713.439.3600 | f: +1.713.963.9085
1800 West Loop South, Suite 850
Houston, TX 77027
U.S.A.
www.exp.com

• BUILDINGS • EARTH & ENVIRONMENT • ENERGY •
• INDUSTRIAL • INFRASTRUCTURE • SUSTAINABILITY •

DWG:	0801-06-018	**SHEET:**	2

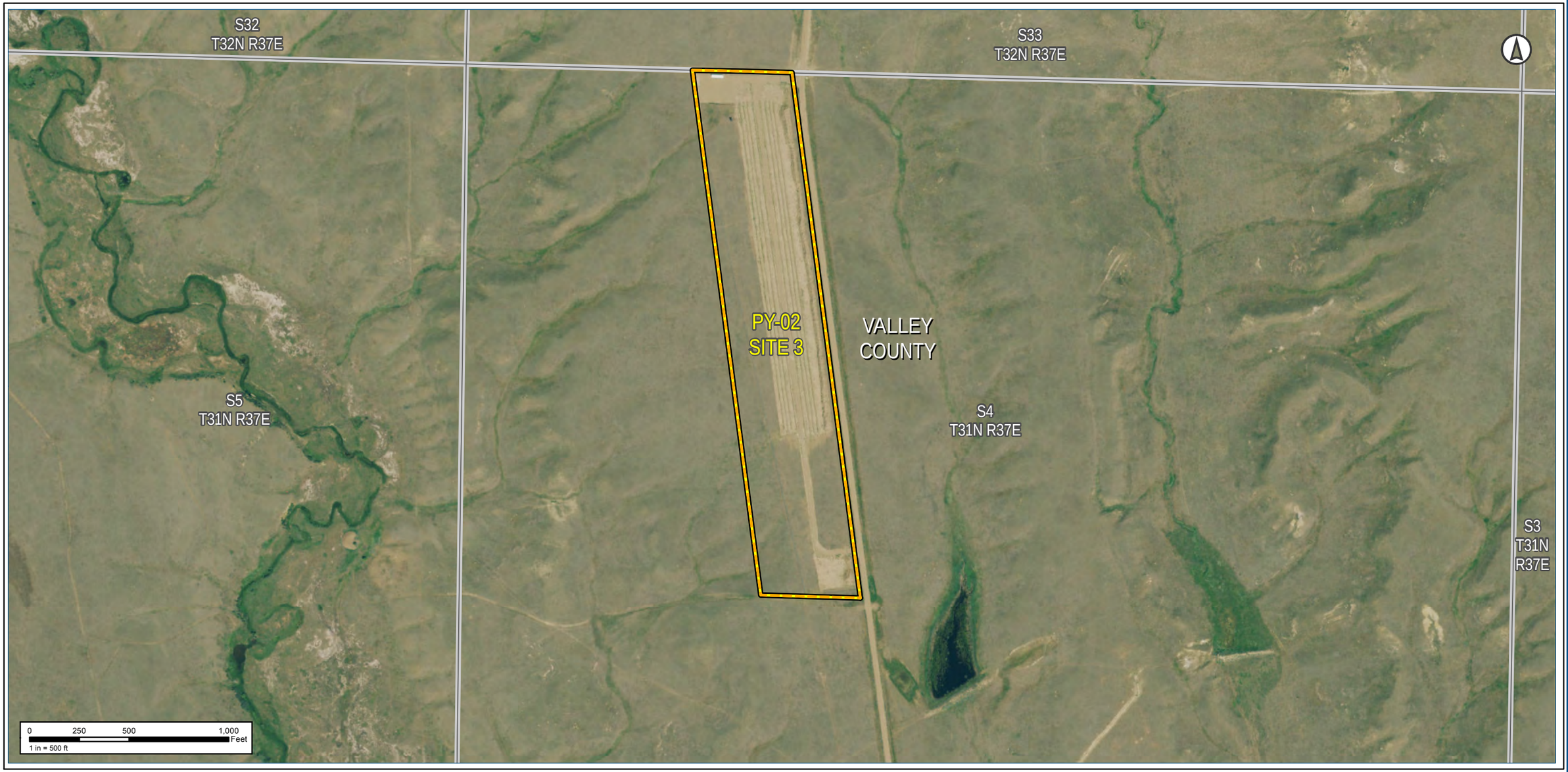

Notes:

The map legend can be found on the map book cover sheet at the front of Attachment B.

Imagery depicts field conditions for MT 2017, SD/NE 2018

Imagery source: http://www.fsa.usda.gov

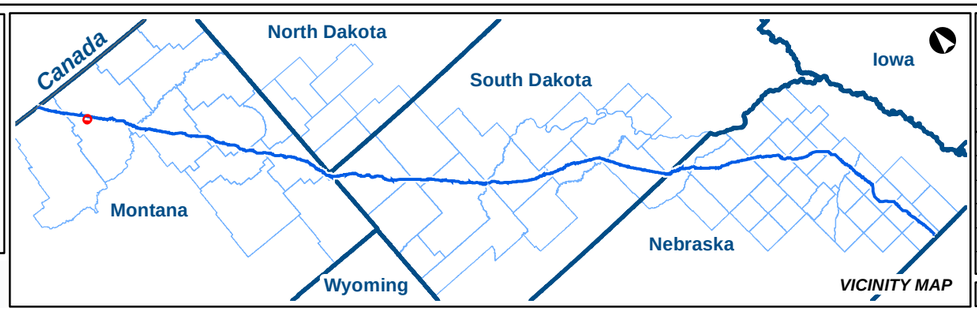

KEYSTONE XL PROJECT

MT Wetland/Waterbody Map Book
Auxiliary Sites

COUNTY:	VALLEY	**DRAWN BY:**	CW
STATE:	MT	**CHECKED BY:**	GS

REV. NO.:	REVISION	DATE
0	ISSUED FOR REVIEW	2020-05-15

DATE:	05-15-2020	**PROJECTION:**	NAD83 | UTM 13

PREPARED BY:

exp Energy Services Inc.

t: +1.713.439.3600 | f: +1.713.963.9085
1800 West Loop South, Suite 850
Houston, TX 77027
U.S.A.

www.exp.com

• BUILDINGS • EARTH & ENVIRONMENT • ENERGY •
• INDUSTRIAL • INFRASTRUCTURE • SUSTAINABILITY •

DWG:	0801-06-018	**SHEET:**	3

Notes:

The map legend can be found on the map book cover sheet at the front of Attachment B.

Basemap displays USGS Topographic

Imagery source: http://www.fsa.usda.gov

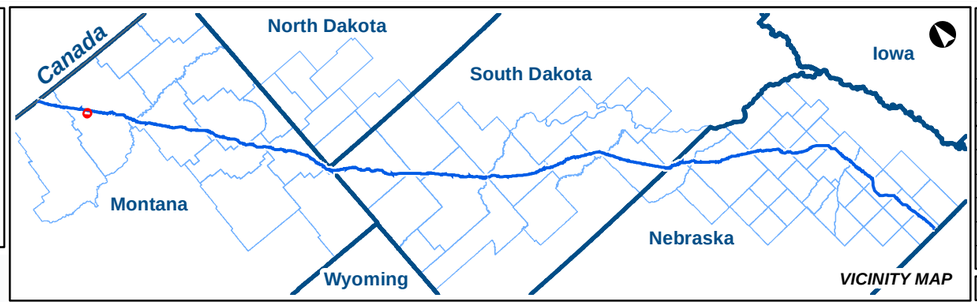

KEYSTONE XL PROJECT

MT Wetland/Waterbody Map Book
Auxiliary Sites

COUNTY:	VALLEY	***DRAWN BY:***	CW
STATE:	MT	***CHECKED BY:***	GS

REV. NO.:	***REVISION***	***DATE***
0	ISSUED FOR REVIEW	2020-05-15

DATE:	05-15-2020	***PROJECTION:***	NAD83 | UTM 13

PREPARED BY:

exp Energy Services Inc.

t: +1.713.439.3600 | f: +1.713.963.9085
1800 West Loop South, Suite 850
Houston, TX 77027
U.S.A.

www.exp.com

• BUILDINGS • EARTH & ENVIRONMENT • ENERGY •
• INDUSTRIAL • INFRASTRUCTURE • SUSTAINABILITY •

DWG:	0801-06-018	***SHEET:***	3

Notes:

The map legend can be found on the map book cover sheet at the front of Attachment B.

Imagery depicts field conditions for MT 2017, SD/NE 2018

Imagery source: http://www.fsa.usda.gov

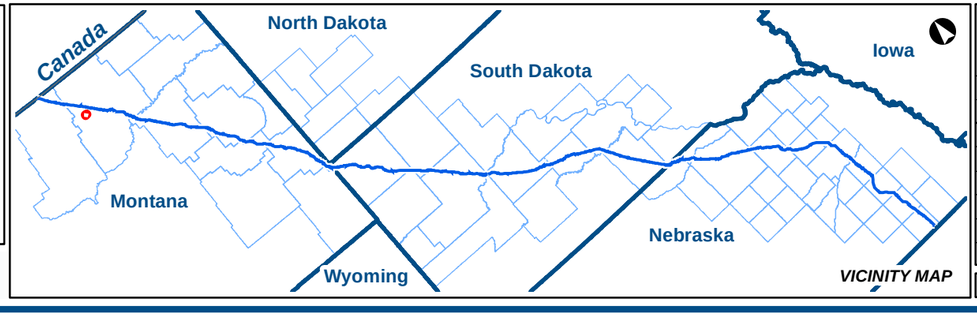

KEYSTONE XL PROJECT

MT Wetland/Waterbody Map Book
Auxiliary Sites

COUNTY:	VALLEY	**DRAWN BY:**	CW
STATE:	MT	**CHECKED BY:**	GS

REV. NO.:	REVISION	DATE
0	ISSUED FOR REVIEW	2020-05-15

DATE:	05-15-2020	**PROJECTION:**	NAD83 | UTM 13

PREPARED BY:

exp Energy Services Inc.

t: +1.713.439.3600 | f: +1.713.963.9085
1800 West Loop South, Suite 850
Houston, TX 77027
U.S.A.

www.exp.com

• BUILDINGS • EARTH & ENVIRONMENT • ENERGY •
• INDUSTRIAL • INFRASTRUCTURE • SUSTAINABILITY •

DWG:	0801-06-018	**SHEET:**	4

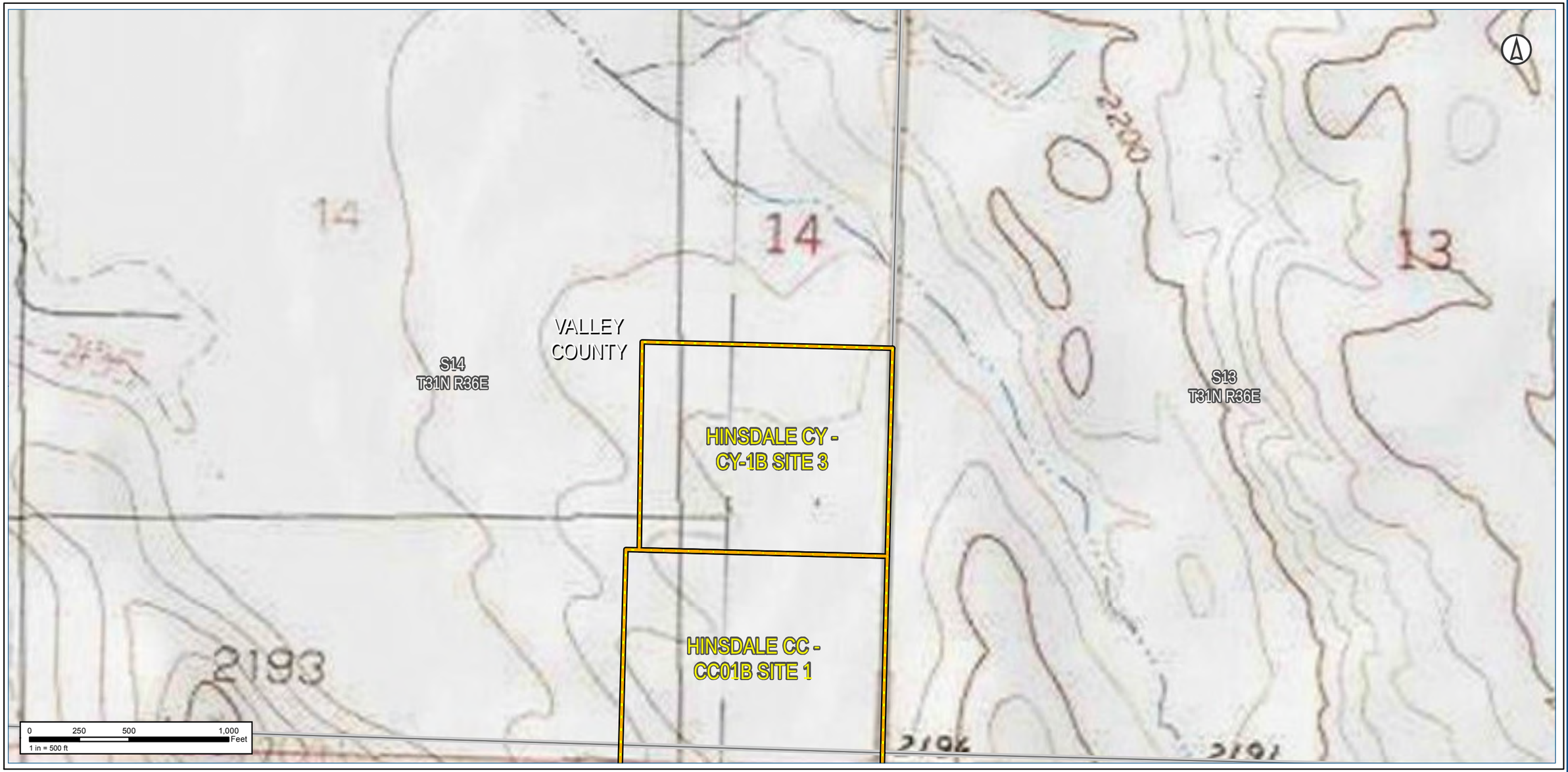

Notes:

The map legend can be found on the map book cover sheet at the front of Attachment B.

Basemap displays USGS Topographic

Imagery source: http://www.fsa.usda.gov

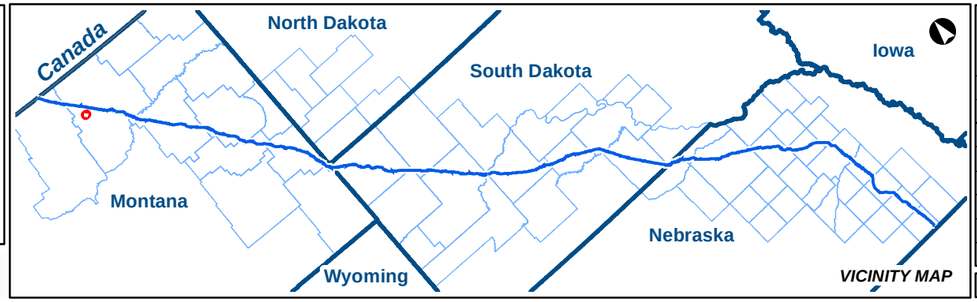

KEYSTONE XL PROJECT

MT Wetland/Waterbody Map Book
Auxiliary Sites

COUNTY:	VALLEY	**DRAWN BY:**	CW
STATE:	MT	**CHECKED BY:**	GS

REV. NO.:	REVISION	DATE
0	ISSUED FOR REVIEW	2020-05-15

DATE:	05-15-2020	**PROJECTION:**	NAD83 | UTM 13

PREPARED BY:
exp Energy Services Inc.
t: +1.713.439.3600 | f: +1.713.963.9085
1800 West Loop South, Suite 850
Houston, TX 77027
U.S.A.
www.exp.com

• BUILDINGS • EARTH & ENVIRONMENT • ENERGY •
• INDUSTRIAL • INFRASTRUCTURE • SUSTAINABILITY •

DWG:	0801-06-018	**SHEET:**	4

NAIP Imagery

TC Energy

Notes:

The map legend can be found on the map book cover sheet at the front of Attachment B.

Imagery depicts field conditions for MT 2017, SD/NE 2018

Imagery source: http://www.fsa.usda.gov

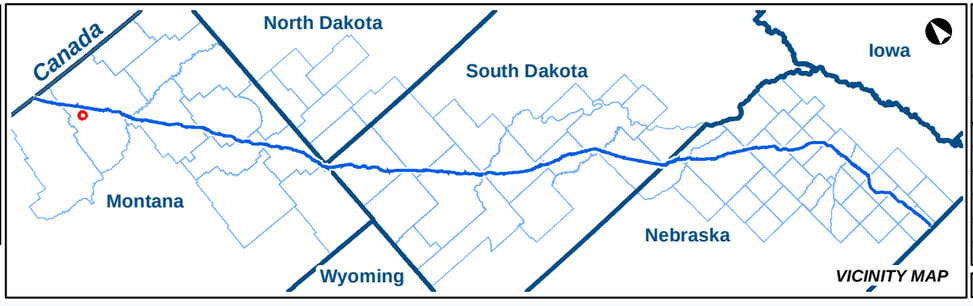

KEYSTONE XL PROJECT

MT Wetland/Waterbody Map Book
Auxiliary Sites

COUNTY:	VALLEY	**DRAWN BY:**	CW
STATE:	MT	**CHECKED BY:**	GS

REV. NO.:	REVISION	DATE
0	ISSUED FOR REVIEW	2020-05-15

DATE:	05-15-2020	**PROJECTION:**	NAD83 | UTM 13

PREPARED BY:

exp Energy Services Inc.

t: +1.713.439.3600 | f: +1.713.963.9085
1800 West Loop South, Suite 850
Houston, TX 77027
U.S.A.

www.exp.com

• BUILDINGS • EARTH & ENVIRONMENT • ENERGY •
• INDUSTRIAL • INFRASTRUCTURE • SUSTAINABILITY •

DWG:	0801-06-018	**SHEET:**	5

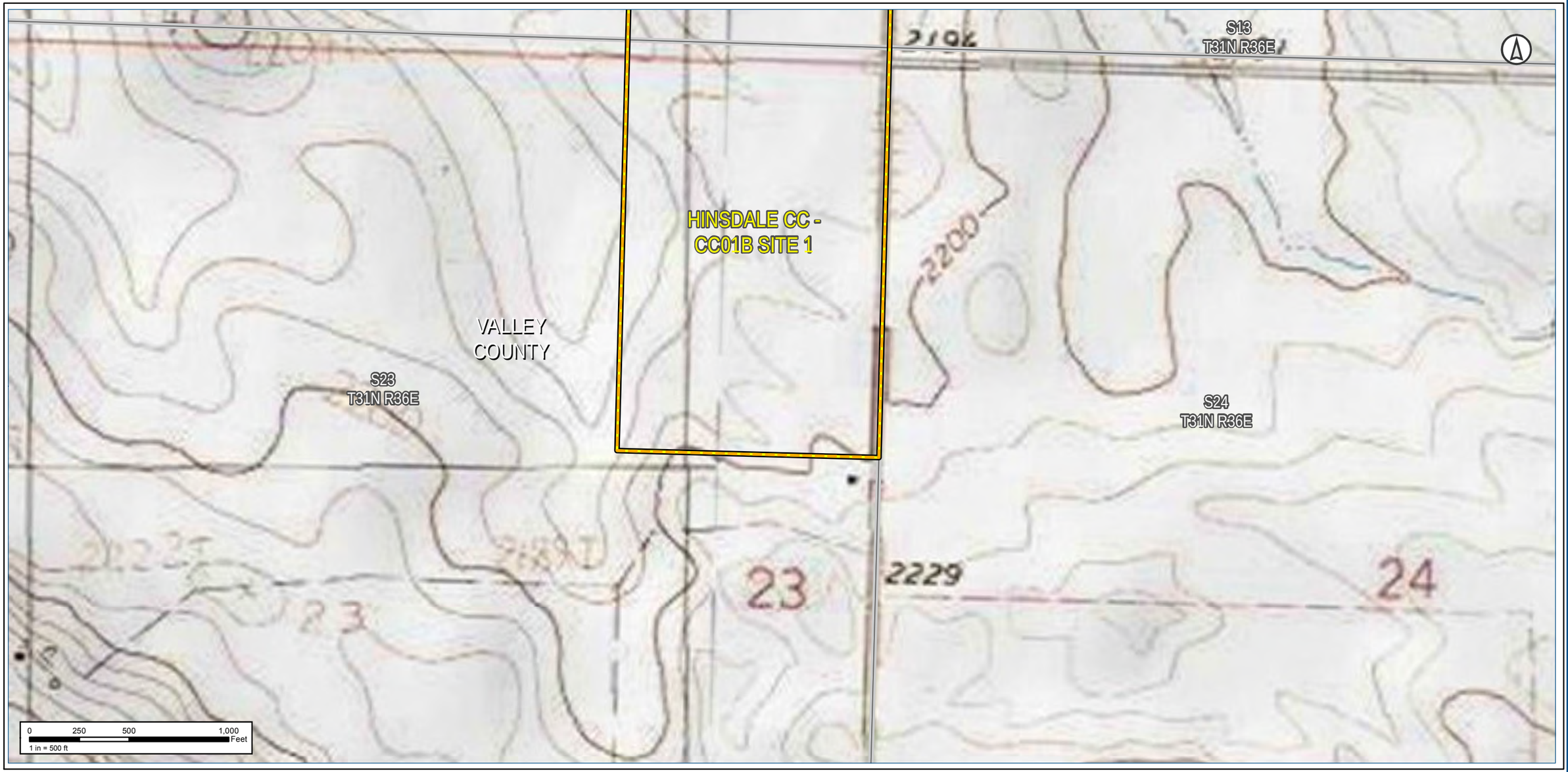

Notes:

The map legend can be found on the map book cover sheet at the front of Attachment B.

Basemap displays USGS Topographic

Imagery source: http://www.fsa.usda.gov

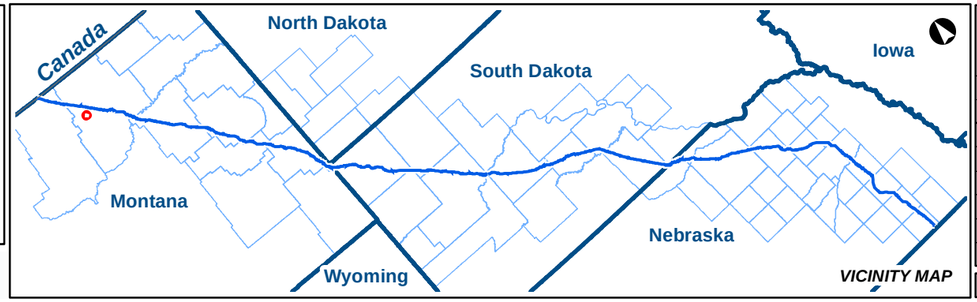

KEYSTONE XL PROJECT
MT Wetland/Waterbody Map Book
Auxiliary Sites

COUNTY:	VALLEY	**DRAWN BY:**	CW
STATE:	MT	**CHECKED BY:**	GS

REV. NO.:	REVISION	DATE
0	ISSUED FOR REVIEW	2020-05-15

DATE:	05-15-2020	**PROJECTION:**	NAD83 | UTM 13

PREPARED BY:
exp Energy Services Inc.
t: +1.713.439.3600 | f: +1.713.963.9085
1800 West Loop South, Suite 850
Houston, TX 77027
U.S.A.
www.exp.com

• BUILDINGS • EARTH & ENVIRONMENT • ENERGY •
• INDUSTRIAL • INFRASTRUCTURE • SUSTAINABILITY •

DWG:	0801-06-018	**SHEET:**	5

Notes:

The map legend can be found on the map book cover sheet at the front of Attachment B.

Imagery depicts field conditions for MT 2017, SD/NE 2018

Imagery source: http://www.fsa.usda.gov

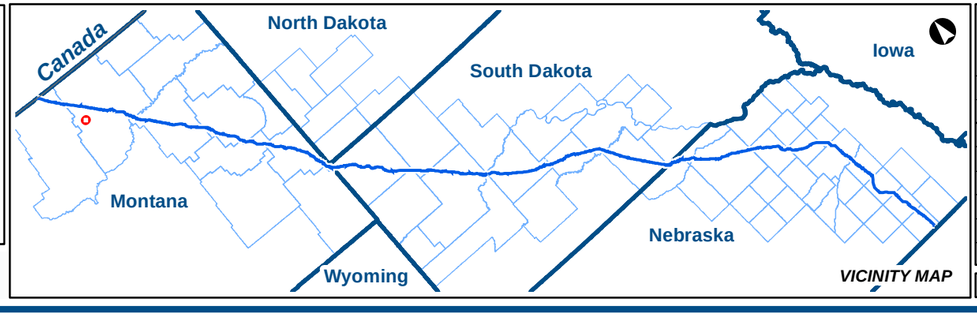

KEYSTONE XL PROJECT

MT Wetland/Waterbody Map Book
Auxiliary Sites

COUNTY:	VALLEY	**DRAWN BY:**	CW
STATE:	MT	**CHECKED BY:**	GS

REV. NO.:	REVISION	DATE
0	ISSUED FOR REVIEW	2020-05-15

DATE:	05-15-2020	**PROJECTION:**	NAD83 | UTM 13

PREPARED BY:

exp Energy Services Inc.

t: +1.713.439.3600 | f: +1.713.963.9085
1800 West Loop South, Suite 850
Houston, TX 77027
U.S.A.

www.exp.com

• BUILDINGS • EARTH & ENVIRONMENT • ENERGY •
• INDUSTRIAL • INFRASTRUCTURE • SUSTAINABILITY •

DWG:	0801-06-018	**SHEET:**	6

Notes:

The map legend can be found on the map book cover sheet at the front of Attachment B.

Basemap displays USGS Topographic

Imagery source: http://www.fsa.usda.gov

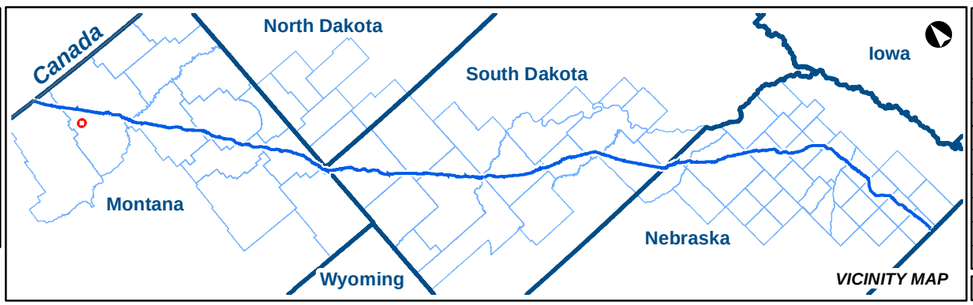

KEYSTONE XL PROJECT

MT Wetland/Waterbody Map Book
Auxiliary Sites

COUNTY:	VALLEY	**DRAWN BY:**	CW
STATE:	MT	**CHECKED BY:**	GS

REV. NO.:	REVISION	DATE
0	ISSUED FOR REVIEW	2020-05-15

DATE:	05-15-2020	**PROJECTION:**	NAD83 | UTM 13

PREPARED BY:
exp Energy Services Inc.
t: +1.713.439.3600 | f: +1.713.963.9085
1800 West Loop South, Suite 850
Houston, TX 77027
U.S.A.
www.exp.com

• BUILDINGS • EARTH & ENVIRONMENT • ENERGY •
• INDUSTRIAL • INFRASTRUCTURE • SUSTAINABILITY •

DWG:	0801-06-018	**SHEET:**	6

NAIP Imagery

TC Energy

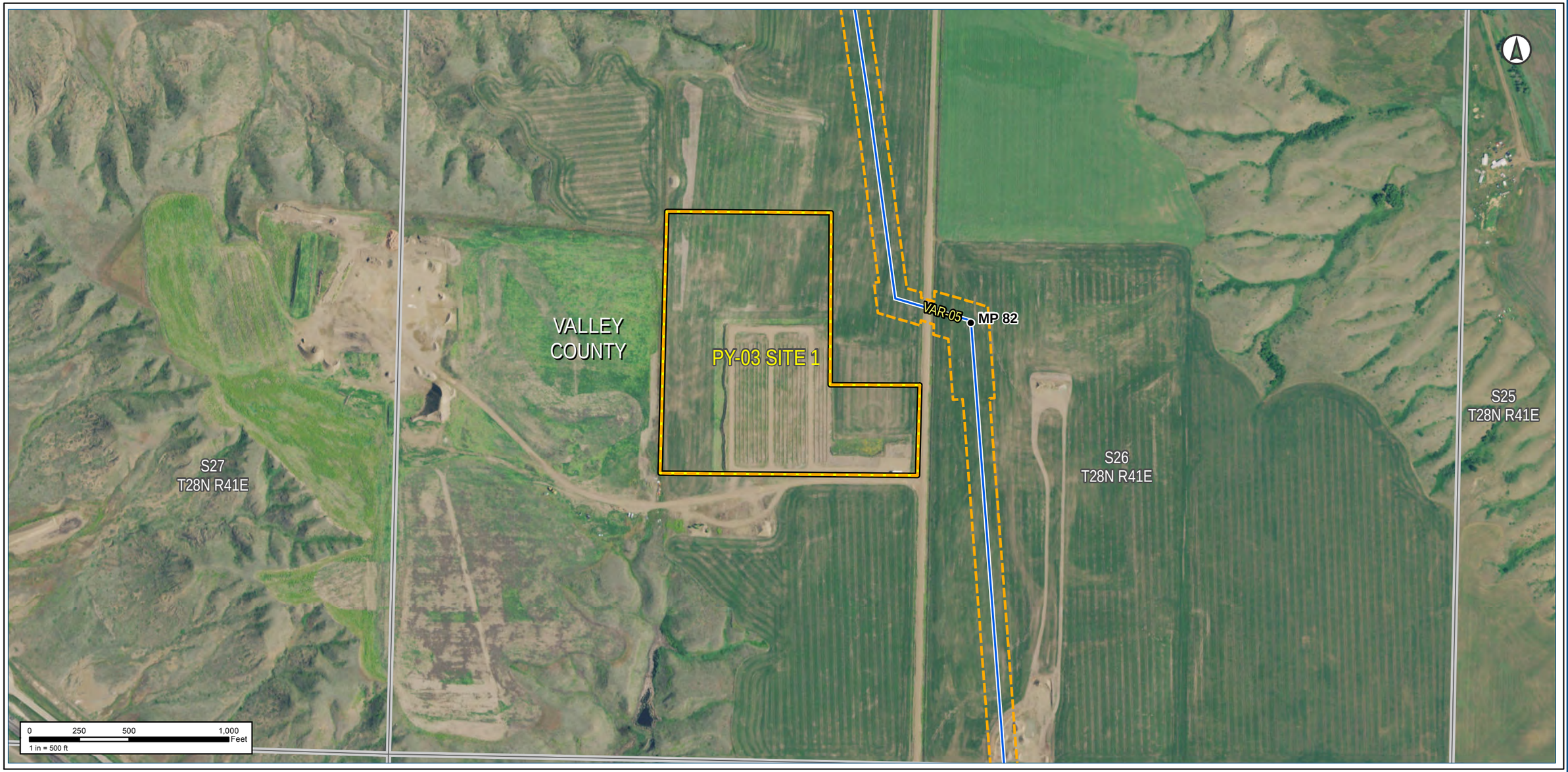

Notes:

The map legend can be found on the map book cover sheet at the front of Attachment B.

Imagery depicts field conditions for MT 2017, SD/NE 2018

Imagery source: http://www.fsa.usda.gov

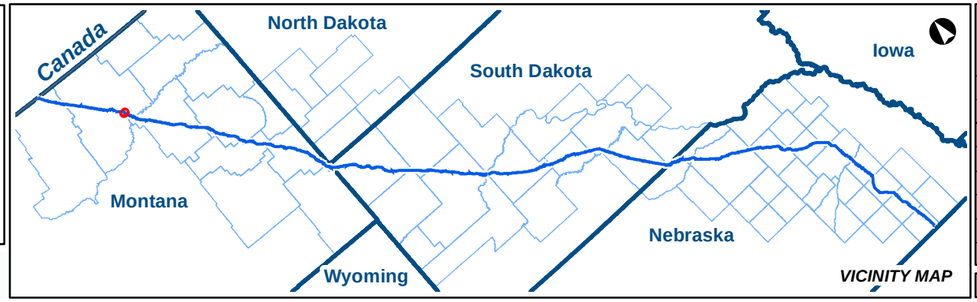

KEYSTONE XL PROJECT

MT Wetland/Waterbody Map Book
Auxiliary Sites

COUNTY:	VALLEY	**DRAWN BY:**	CW
STATE:	MT	**CHECKED BY:**	GS

REV. NO.:	REVISION	DATE
0	ISSUED FOR REVIEW	2020-05-15

DATE:	05-15-2020	**PROJECTION:**	NAD83 | UTM 13

PREPARED BY:

exp Energy Services Inc.

t: +1.713.439.3600 | f: +1.713.963.9085
1800 West Loop South, Suite 850
Houston, TX 77027
U.S.A.

www.exp.com

• BUILDINGS • EARTH & ENVIRONMENT • ENERGY •
• INDUSTRIAL • INFRASTRUCTURE • SUSTAINABILITY •

DWG:	0801-06-018	**SHEET:**	7

Keystone XL Project

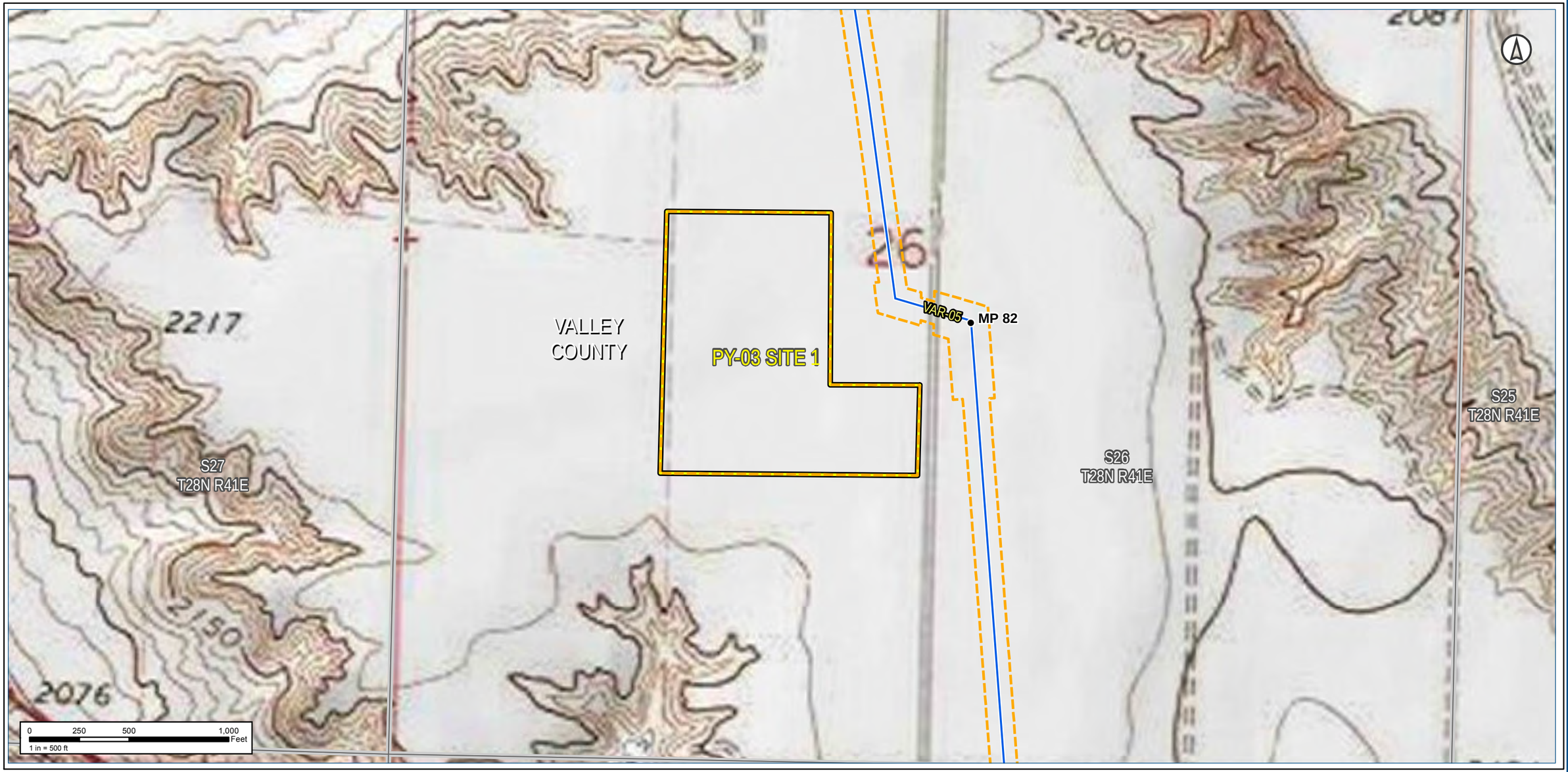

Notes:

The map legend can be found on the map book cover sheet at the front of Attachment B.

Basemap displays USGS Topographic

Imagery source: http://www.fsa.usda.gov

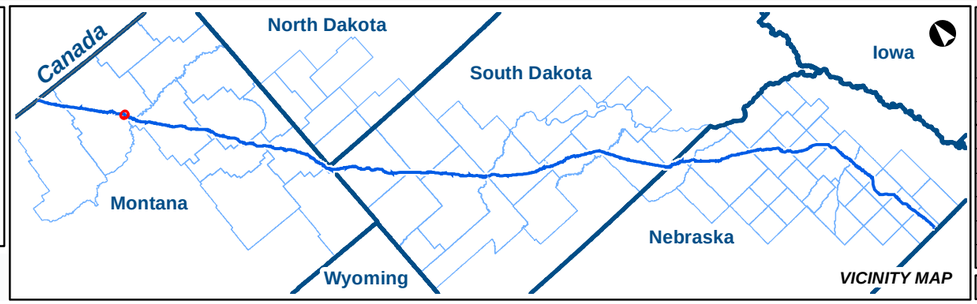

KEYSTONE XL PROJECT			
MT Wetland/Waterbody Map Book			
Auxiliary Sites			
COUNTY:	VALLEY	**DRAWN BY:**	CW
STATE:	MT	**CHECKED BY:**	GS

REV. NO.:	REVISION	DATE
0	ISSUED FOR REVIEW	2020-05-15

DATE:	05-15-2020	PROJECTION:	NAD83 | UTM 13

PREPARED BY:
exp Energy Services Inc.
t: +1.713.439.3600 | f: +1.713.963.9085
1800 West Loop South, Suite 850
Houston, TX 77027
U.S.A.
www.exp.com

• BUILDINGS • EARTH & ENVIRONMENT • ENERGY •
• INDUSTRIAL • INFRASTRUCTURE • SUSTAINABILITY •

DWG:	0801-06-018	SHEET:	7

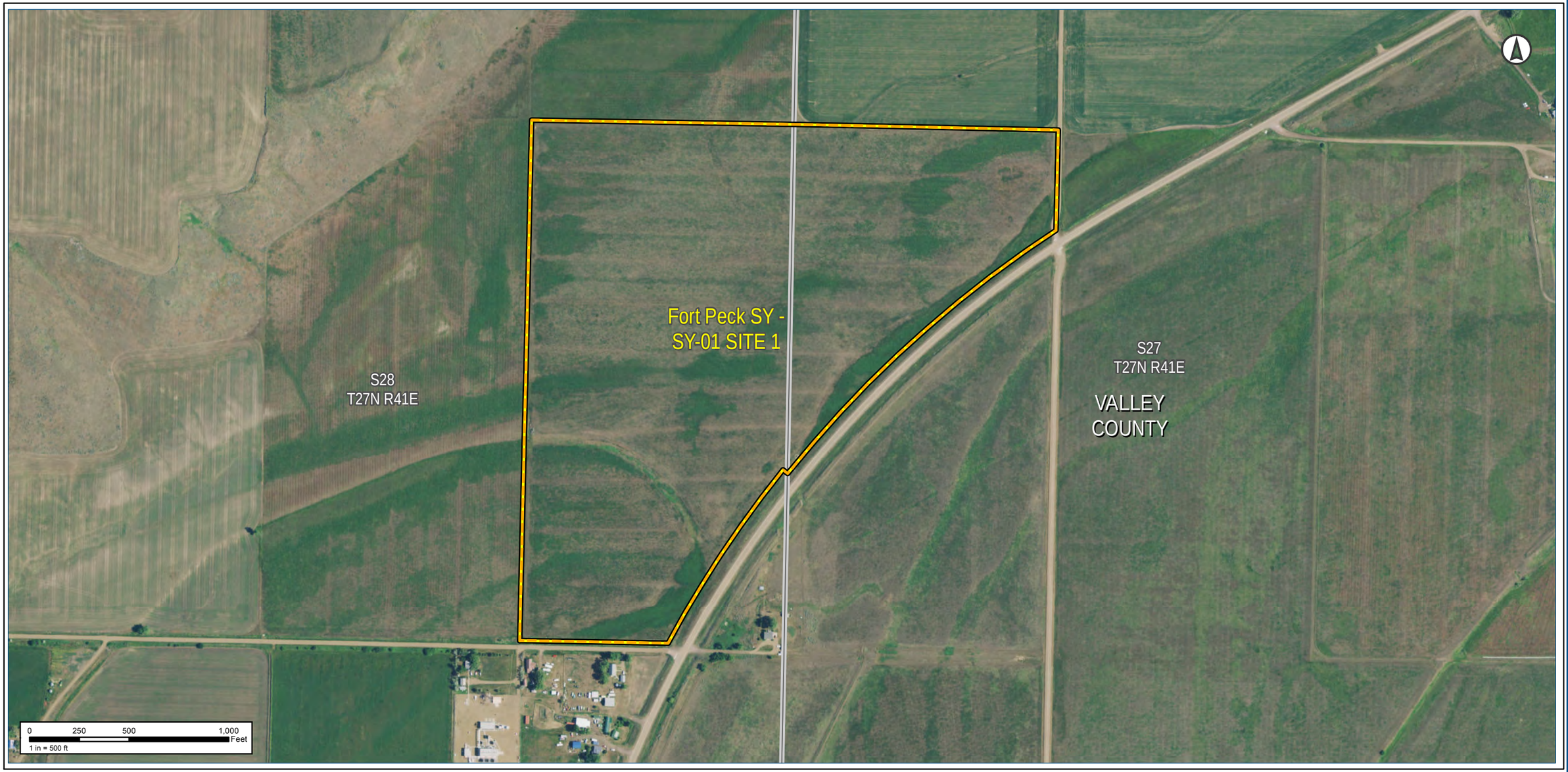

Notes:

The map legend can be found on the map book cover sheet at the front of Attachment B.

Imagery depicts field conditions for MT 2017, SD/NE 2018

Imagery source: http://www.fsa.usda.gov

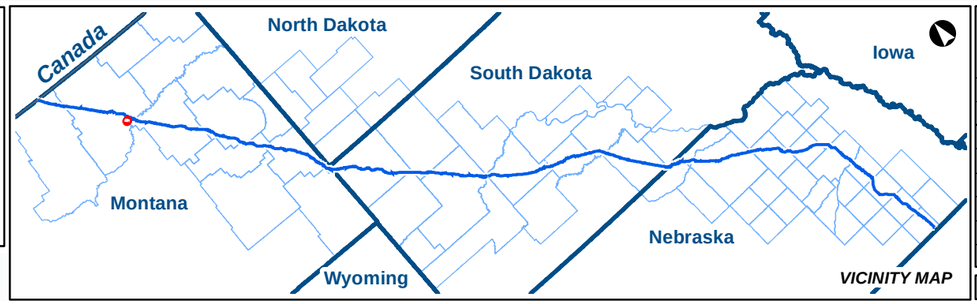

KEYSTONE XL PROJECT

MT Wetland/Waterbody Map Book
Auxiliary Sites

COUNTY:	VALLEY	***DRAWN BY:***	CW
STATE:	MT	***CHECKED BY:***	GS

REV. NO.:	***REVISION***	***DATE***
0	ISSUED FOR REVIEW	2020-05-15

DATE:	05-15-2020	***PROJECTION:***	NAD83 | UTM 13

PREPARED BY:

exp Energy Services Inc.

t: +1.713.439.3600 | f: +1.713.963.9085
1800 West Loop South, Suite 850
Houston, TX 77027
U.S.A.

www.exp.com

• BUILDINGS • EARTH & ENVIRONMENT • ENERGY •
• INDUSTRIAL • INFRASTRUCTURE • SUSTAINABILITY •

DWG:	0801-06-018	***SHEET:***	8

Notes:

The map legend can be found on the map book cover sheet at the front of Attachment B.

Basemap displays USGS Topographic

Imagery source: http://www.fsa.usda.gov

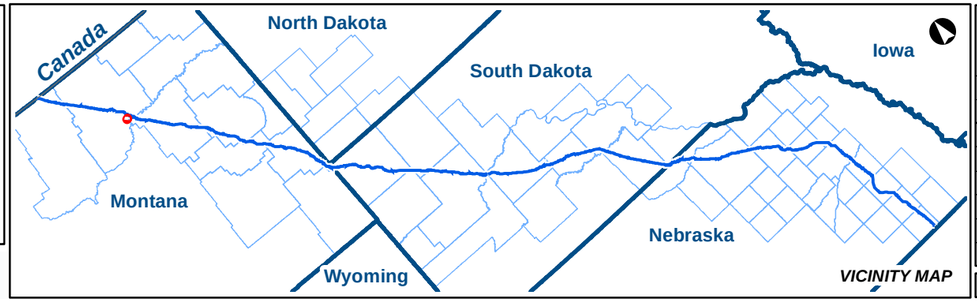

KEYSTONE XL PROJECT

MT Wetland/Waterbody Map Book
Auxiliary Sites

COUNTY:	VALLEY	**DRAWN BY:**	CW
STATE:	MT	**CHECKED BY:**	GS

REV. NO.:	REVISION	DATE
0	ISSUED FOR REVIEW	2020-05-15

DATE:	05-15-2020	**PROJECTION:**	NAD83 | UTM 13

PREPARED BY:

exp Energy Services Inc.

t: +1.713.439.3600 | f: +1.713.963.9085
1800 West Loop South, Suite 850
Houston, TX 77027
U.S.A.

www.exp.com

• BUILDINGS • EARTH & ENVIRONMENT • ENERGY •
• INDUSTRIAL • INFRASTRUCTURE • SUSTAINABILITY •

DWG:	0801-06-018	**SHEET:**	8

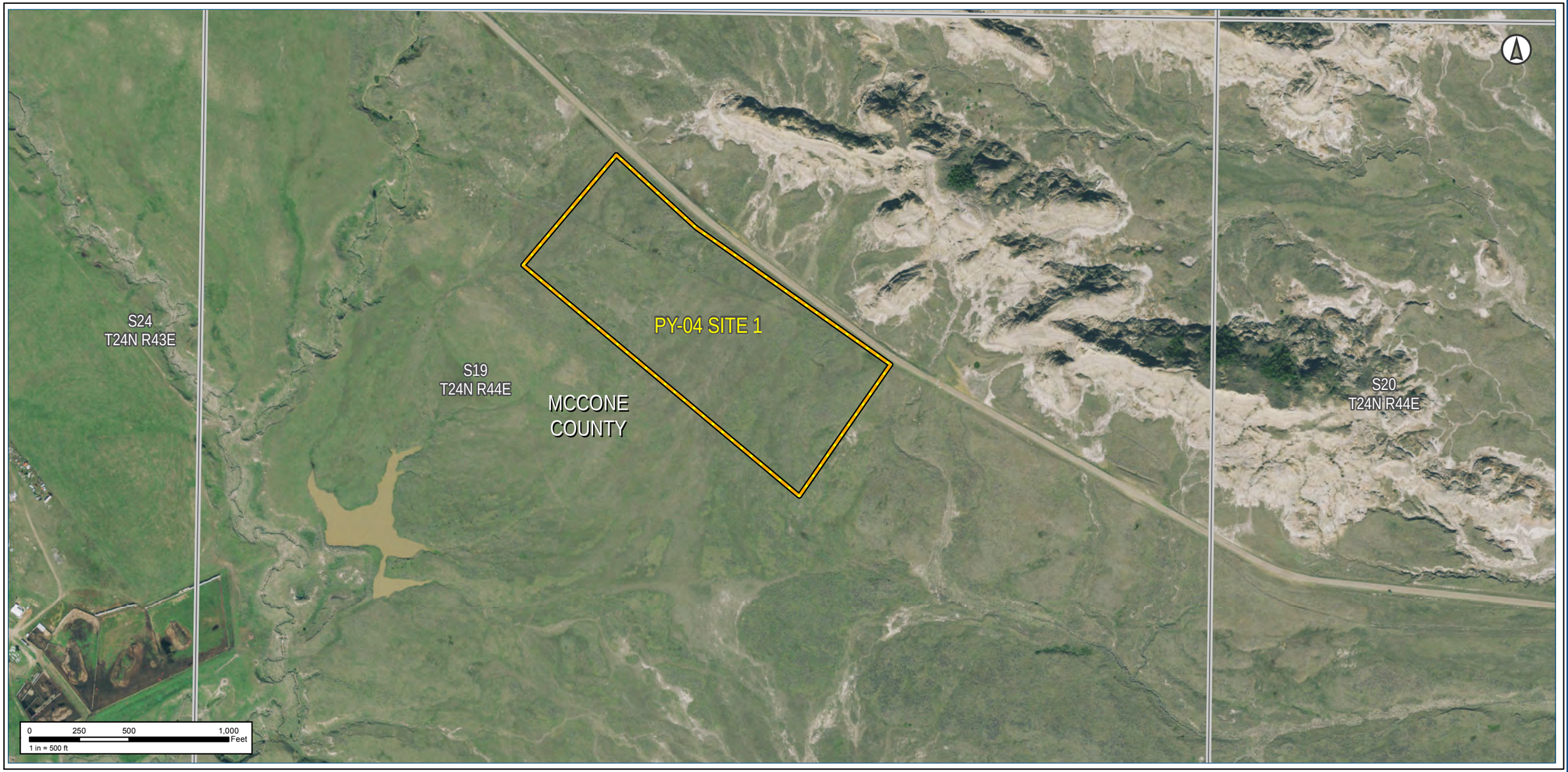

Notes:

The map legend can be found on the map book cover sheet at the front of Attachment B.

Imagery depicts field conditions for MT 2017, SD/NE 2018

Imagery source: http://www.fsa.usda.gov

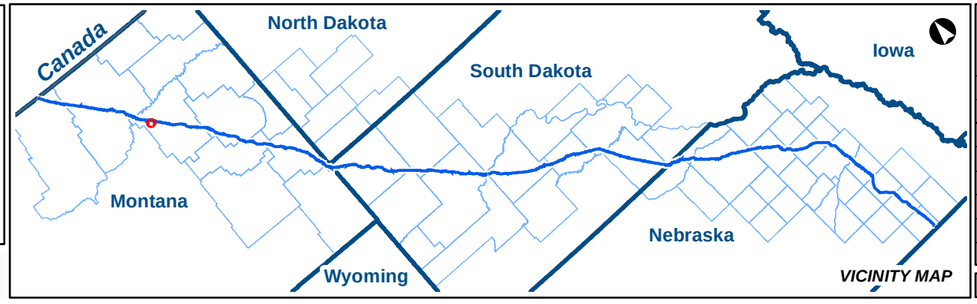

KEYSTONE XL PROJECT

MT Wetland/Waterbody Map Book
Auxiliary Sites

COUNTY:	MCCONE	**DRAWN BY:**	CW
STATE:	MT	**CHECKED BY:**	GS

REV. NO.:	REVISION	DATE
0	ISSUED FOR REVIEW	2020-05-15

DATE:	05-15-2020	**PROJECTION:**	NAD83 | UTM 13

PREPARED BY:

exp Energy Services Inc.

t: +1.713.439.3600 | f: +1.713.963.9085
1800 West Loop South, Suite 850
Houston, TX 77027
U.S.A.

www.exp.com

• BUILDINGS • EARTH & ENVIRONMENT • ENERGY •
• INDUSTRIAL • INFRASTRUCTURE • SUSTAINABILITY •

DWG:	0801-06-018	**SHEET:**	9

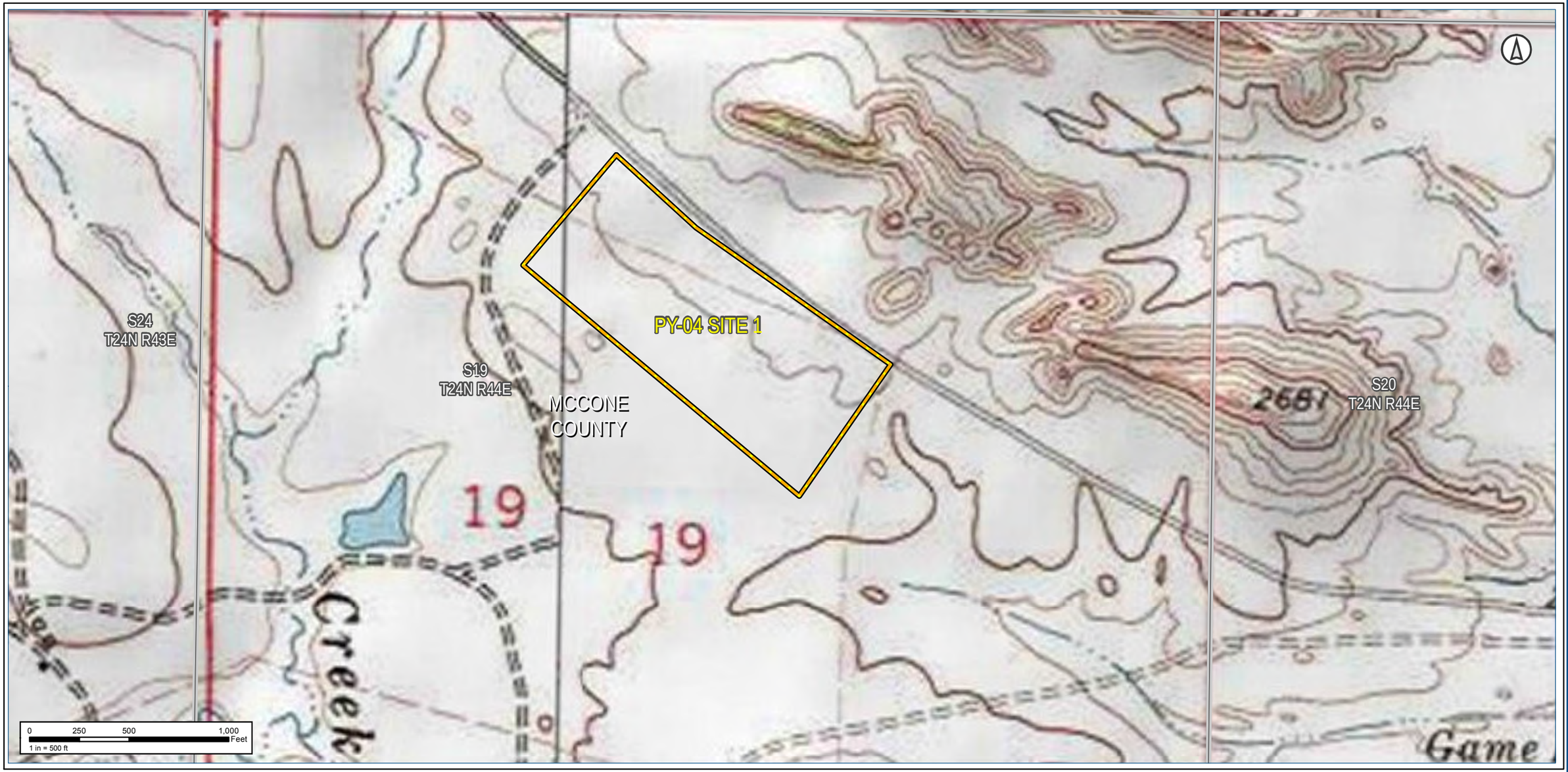

Notes:

The map legend can be found on the map book cover sheet at the front of Attachment B.

Basemap displays USGS Topographic

Imagery source: http://www.fsa.usda.gov

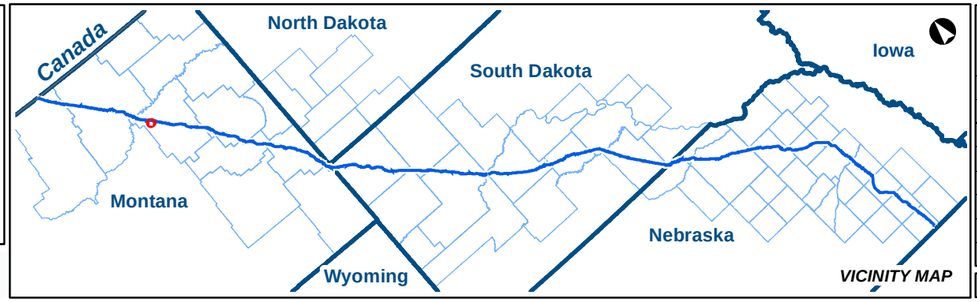

KEYSTONE XL PROJECT

MT Wetland/Waterbody Map Book
Auxiliary Sites

COUNTY:	MCCONE	***DRAWN BY:***	CW
STATE:	MT	***CHECKED BY:***	GS

REV. NO.:	***REVISION***	***DATE***
0	ISSUED FOR REVIEW	2020-05-15

DATE:	05-15-2020	***PROJECTION:***	NAD83 | UTM 13

PREPARED BY:

exp Energy Services Inc.

t: +1.713.439.3600 | f: +1.713.963.9085
1800 West Loop South, Suite 850
Houston, TX 77027
U.S.A.

www.exp.com

• BUILDINGS • EARTH & ENVIRONMENT • ENERGY •
• INDUSTRIAL • INFRASTRUCTURE • SUSTAINABILITY •

DWG:	0801-06-018	***SHEET:***	9

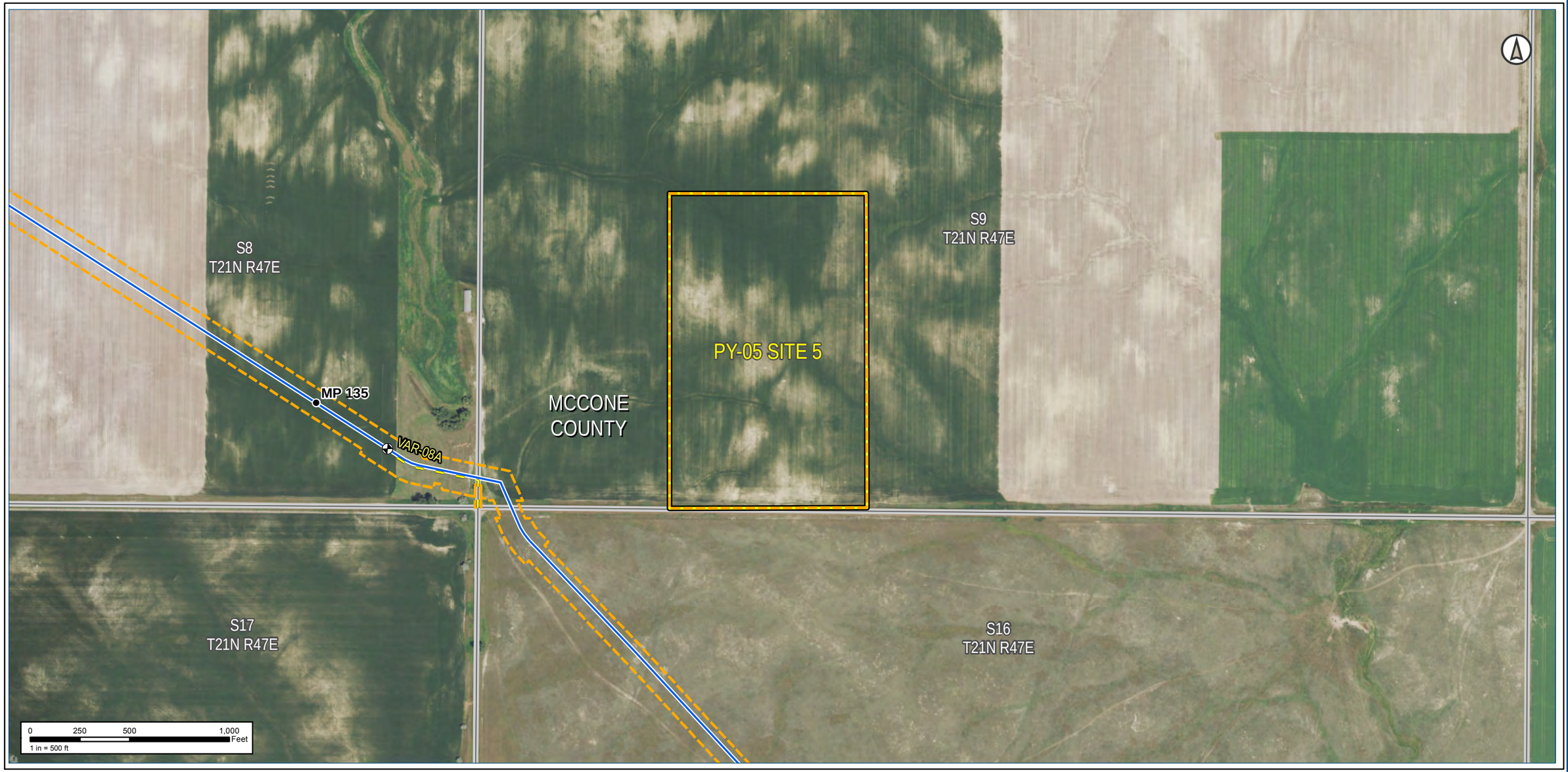

Notes:

The map legend can be found on the map book cover sheet at the front of Attachment B.

Imagery depicts field conditions for MT 2017, SD/NE 2018

Imagery source: http://www.fsa.usda.gov

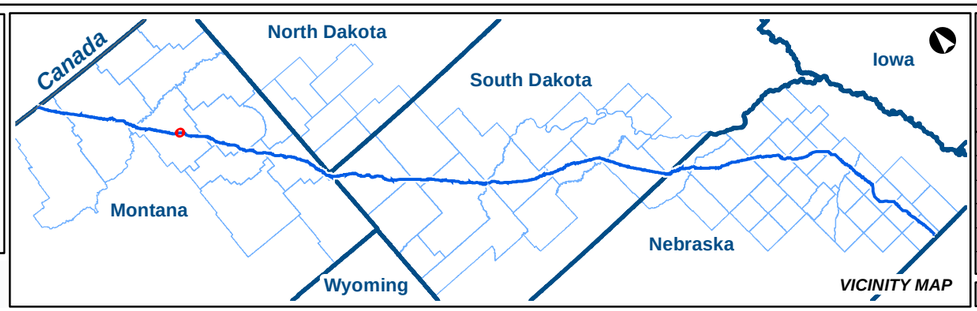

KEYSTONE XL PROJECT

MT Wetland/Waterbody Map Book
Auxiliary Sites

COUNTY:	MCCONE	**DRAWN BY:**	CW
STATE:	MT	**CHECKED BY:**	GS

REV. NO.:	REVISION	DATE
0	ISSUED FOR REVIEW	2020-05-15

DATE:	05-15-2020	**PROJECTION:**	NAD83 | UTM 13

PREPARED BY:

exp Energy Services Inc.

t: +1.713.439.3600 | f: +1.713.963.9085
1800 West Loop South, Suite 850
Houston, TX 77027
U.S.A.

www.exp.com

• BUILDINGS • EARTH & ENVIRONMENT • ENERGY •
• INDUSTRIAL • INFRASTRUCTURE • SUSTAINABILITY •

DWG:	0801-06-018	**SHEET:**	10

Notes:

The map legend can be found on the map book cover sheet at the front of Attachment B.

Basemap displays USGS Topographic

Imagery source: http://www.fsa.usda.gov

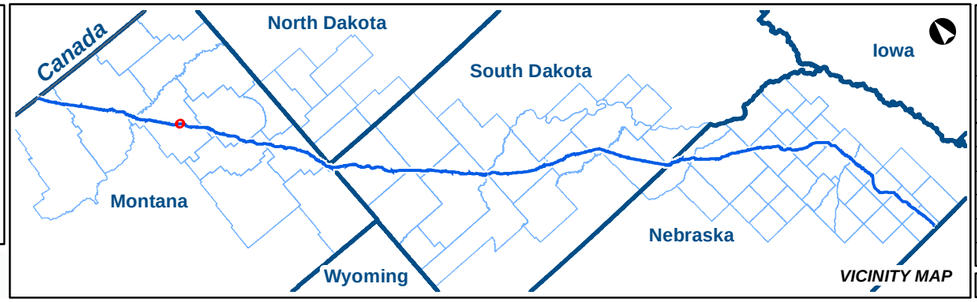

KEYSTONE XL PROJECT

MT Wetland/Waterbody Map Book
Auxiliary Sites

COUNTY:	MCCONE	***DRAWN BY:***	CW
STATE:	MT	***CHECKED BY:***	GS

REV. NO.:	***REVISION***	***DATE***
0	ISSUED FOR REVIEW	2020-05-15

DATE:	05-15-2020	***PROJECTION:***	NAD83 | UTM 13

PREPARED BY:

exp Energy Services Inc.

t: +1.713.439.3600 | f: +1.713.963.9085
1800 West Loop South, Suite 850
Houston, TX 77027
U.S.A.

www.exp.com

• BUILDINGS • EARTH & ENVIRONMENT • ENERGY •
• INDUSTRIAL • INFRASTRUCTURE • SUSTAINABILITY •

DWG:	0801-06-018	***SHEET:***	10

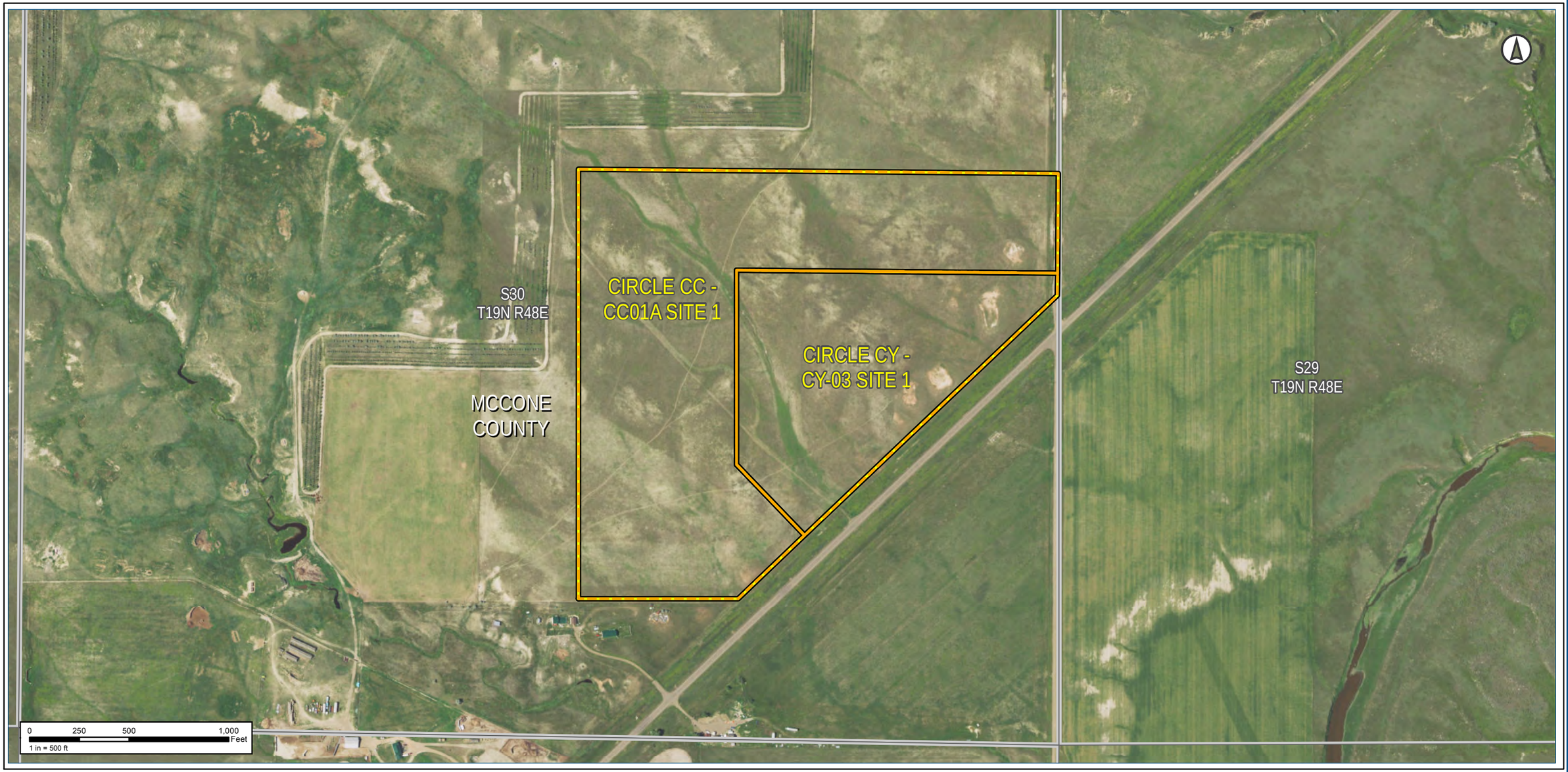

Notes:

The map legend can be found on the map book cover sheet at the front of Attachment B.

Imagery depicts field conditions for MT 2017, SD/NE 2018

Imagery source: http://www.fsa.usda.gov

Keystone XL Project

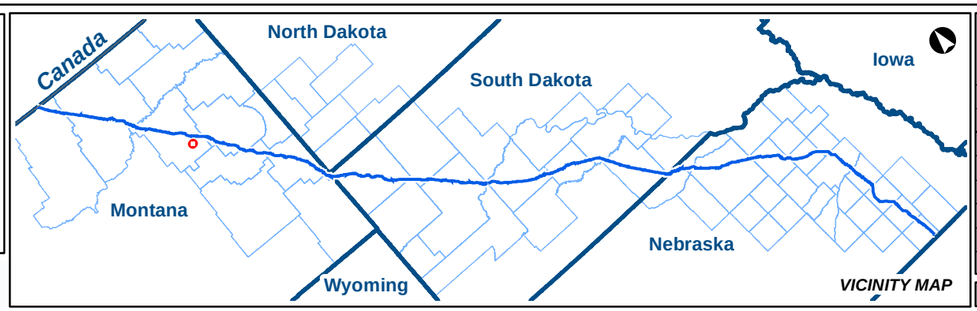

VICINITY MAP

KEYSTONE XL PROJECT

MT Wetland/Waterbody Map Book
Auxiliary Sites

COUNTY:	MCCONE	***DRAWN BY:***	CW
STATE:	MT	***CHECKED BY:***	GS

REV. NO.:	***REVISION***	***DATE***
0	ISSUED FOR REVIEW	2020-05-15

DATE:	05-15-2020	***PROJECTION:***	NAD83 | UTM 13

PREPARED BY:

exp Energy Services Inc.

t: +1.713.439.3600 | f: +1.713.963.9085
1800 West Loop South, Suite 850
Houston, TX 77027
U.S.A.

www.exp.com

• BUILDINGS • EARTH & ENVIRONMENT • ENERGY •
• INDUSTRIAL • INFRASTRUCTURE • SUSTAINABILITY •

DWG:	0801-06-018	***SHEET:***	11

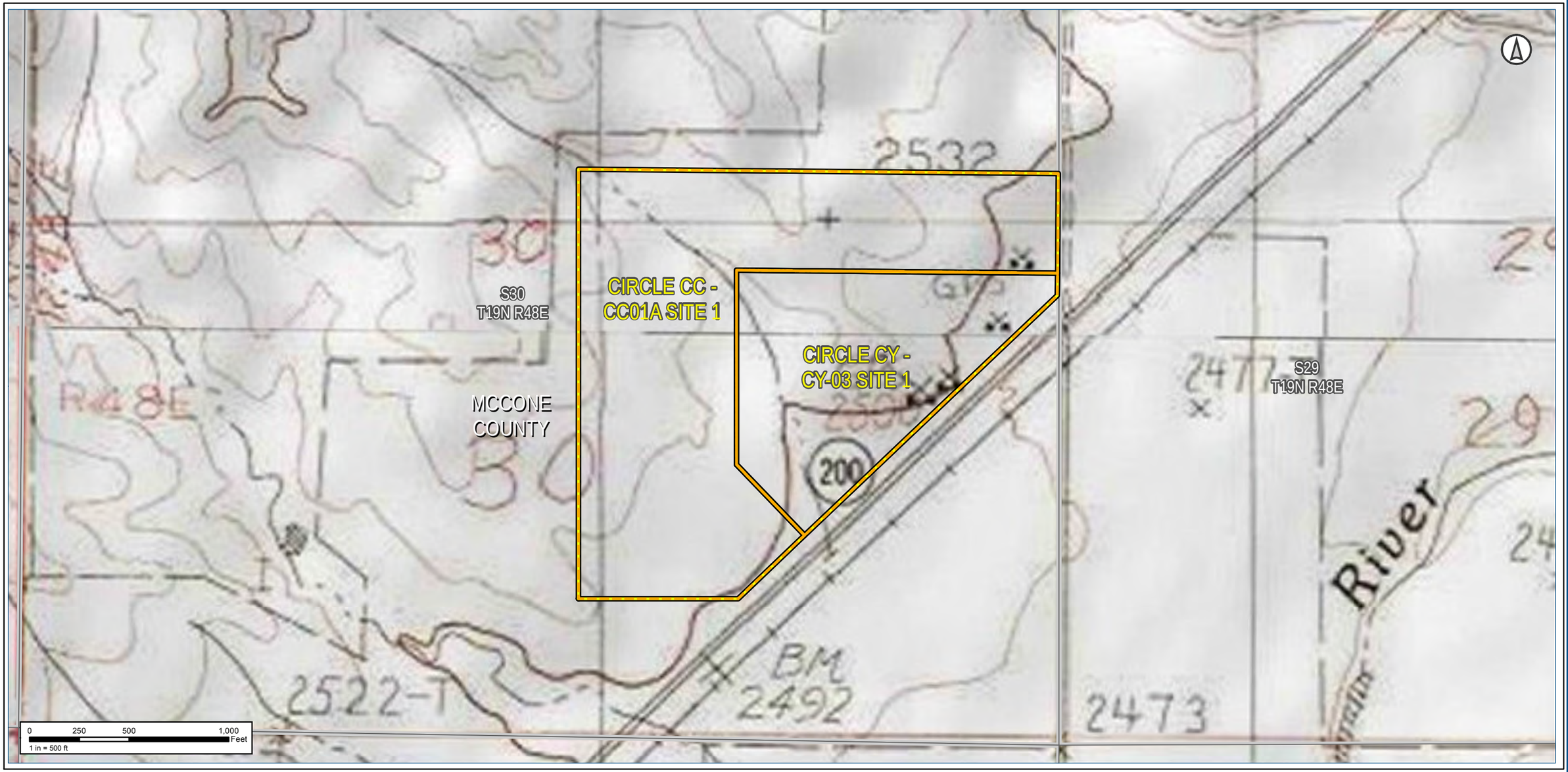

Notes:

The map legend can be found on the map book cover sheet at the front of Attachment B.

Basemap displays USGS Topographic

Imagery source: http://www.fsa.usda.gov

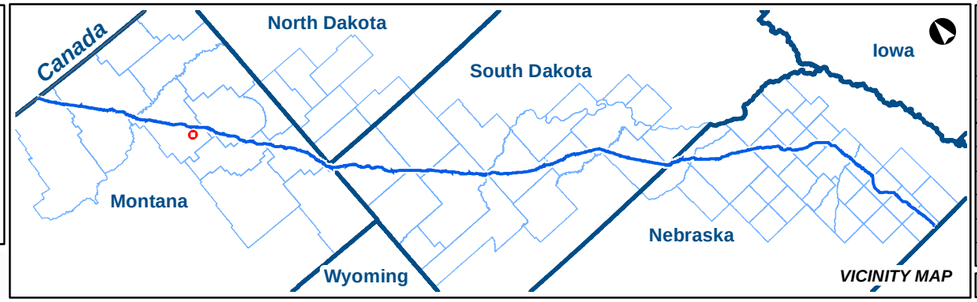

KEYSTONE XL PROJECT

MT Wetland/Waterbody Map Book
Auxiliary Sites

COUNTY:	MCCONE	***DRAWN BY:***	CW
STATE:	MT	***CHECKED BY:***	GS

REV. NO.:	***REVISION***	***DATE***
0	ISSUED FOR REVIEW	2020-05-15

DATE:	05-15-2020	***PROJECTION:***	NAD83 | UTM 13

PREPARED BY:

exp Energy Services Inc.

t: +1.713.439.3600 | f: +1.713.963.9085
1800 West Loop South, Suite 850
Houston, TX 77027
U.S.A.

www.exp.com

• BUILDINGS • EARTH & ENVIRONMENT • ENERGY •
• INDUSTRIAL • INFRASTRUCTURE • SUSTAINABILITY •

DWG:	0801-06-018	***SHEET:***	11

Notes:

The map legend can be found on the map book cover sheet at the front of Attachment B.

Imagery depicts field conditions for MT 2017, SD/NE 2018

Imagery source: http://www.fsa.usda.gov

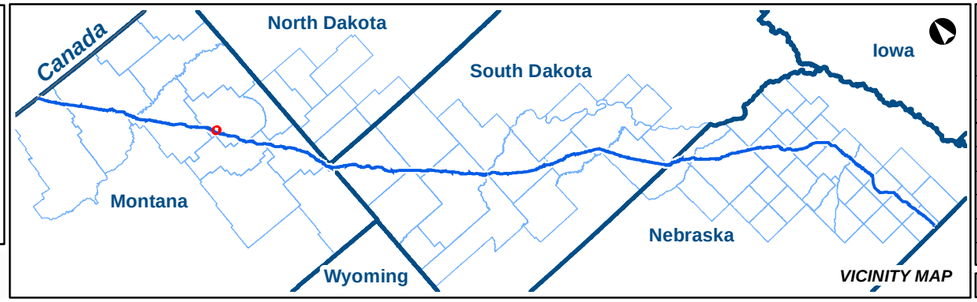

KEYSTONE XL PROJECT

MT Wetland/Waterbody Map Book
Auxiliary Sites

COUNTY:	DAWSON	DRAWN BY:	CW
STATE:	MT	CHECKED BY:	GS

REV. NO.:	REVISION	DATE
0	ISSUED FOR REVIEW	2020-05-15

DATE:	05-15-2020	PROJECTION:	NAD83 | UTM 13

PREPARED BY:

exp Energy Services Inc.

t: +1.713.439.3600 | f: +1.713.963.9085
1800 West Loop South, Suite 850
Houston, TX 77027
U.S.A.

www.exp.com

• BUILDINGS • EARTH & ENVIRONMENT • ENERGY •
• INDUSTRIAL • INFRASTRUCTURE • SUSTAINABILITY •

DWG:	0801-06-018	SHEET:	12

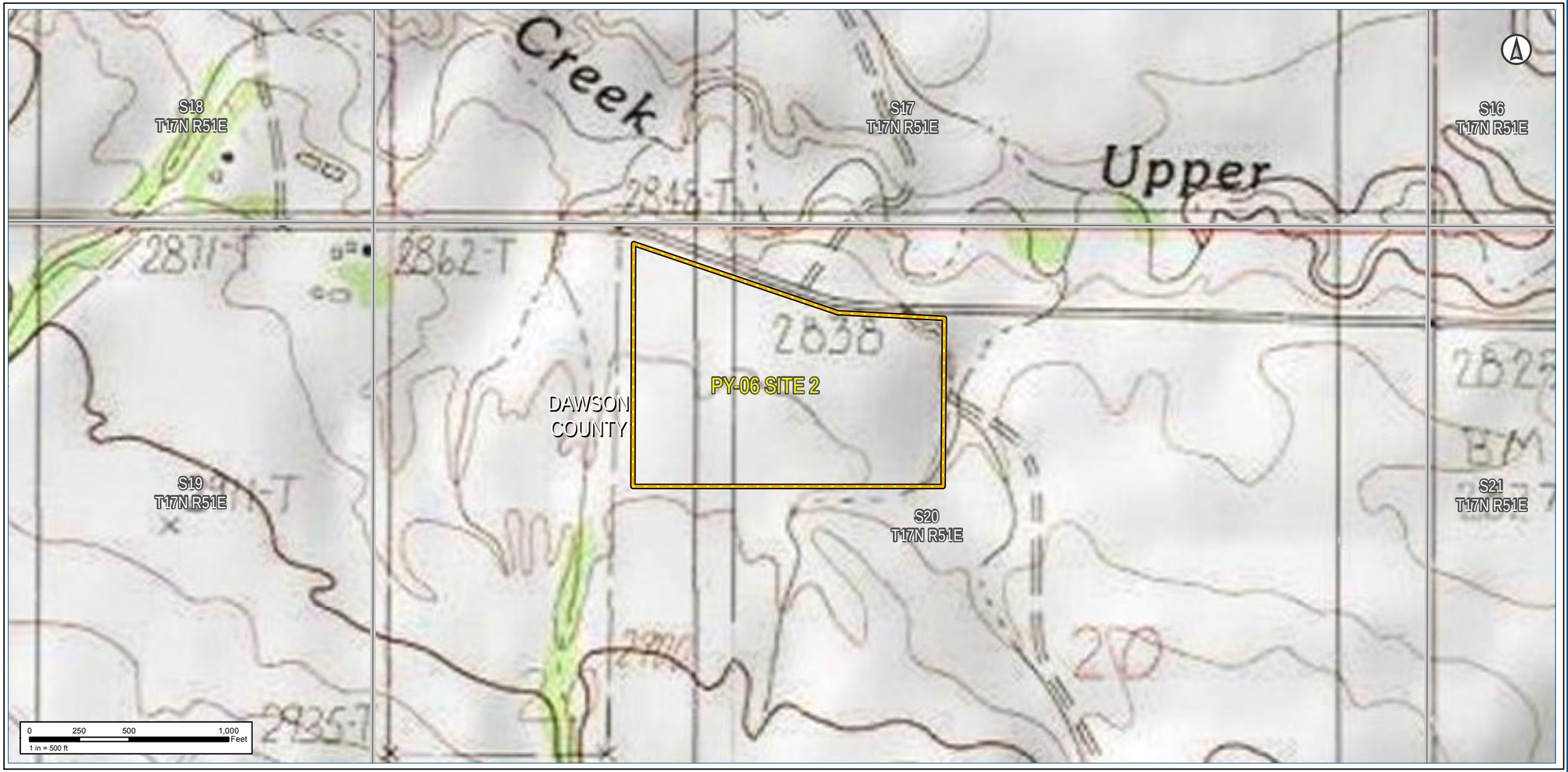

Notes:

The map legend can be found on the map book cover sheet at the front of Attachment B.

Basemap displays USGS Topographic

Imagery source: http://www.fsa.usda.gov

Keystone XL Project

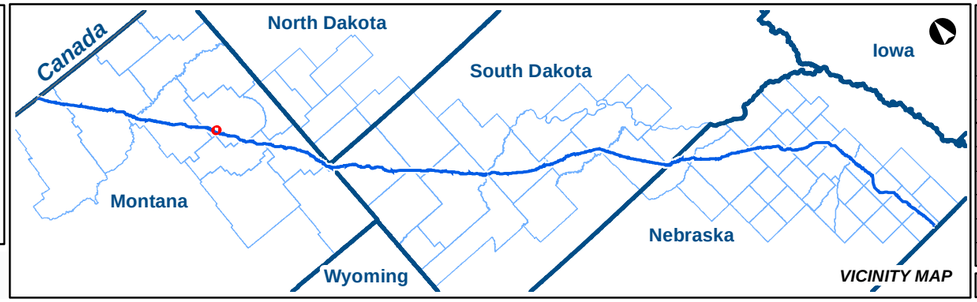

KEYSTONE XL PROJECT

MT Wetland/Waterbody Map Book
Auxiliary Sites

COUNTY:	DAWSON	***DRAWN BY:***	CW
STATE:	MT	***CHECKED BY:***	GS

REV. NO.:	***REVISION***	***DATE***
0	ISSUED FOR REVIEW	2020-05-15

DATE:	05-15-2020	***PROJECTION:***	NAD83 | UTM 13

PREPARED BY:

exp Energy Services Inc.

t: +1.713.439.3600 | f: +1.713.963.9085
1800 West Loop South, Suite 850
Houston, TX 77027
U.S.A.

www.exp.com

• BUILDINGS • EARTH & ENVIRONMENT • ENERGY •
• INDUSTRIAL • INFRASTRUCTURE • SUSTAINABILITY •

DWG:	0801-06-018	***SHEET:***	12

Notes:

The map legend can be found on the map book cover sheet at the front of Attachment B.

Imagery depicts field conditions for MT 2017, SD/NE 2018

Imagery source: http://www.fsa.usda.gov

Keystone XL Project

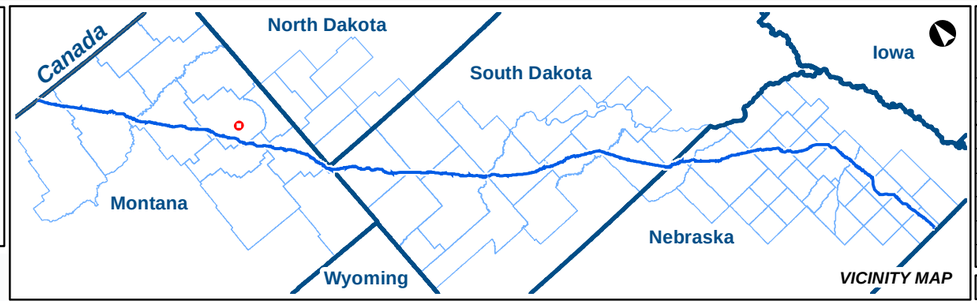

KEYSTONE XL PROJECT

MT Wetland/Waterbody Map Book
Auxiliary Sites

COUNTY:	DAWSON	***DRAWN BY:***	CW
STATE:	MT	***CHECKED BY:***	GS

REV. NO.:	***REVISION***	***DATE***
0	ISSUED FOR REVIEW	2020-05-15

DATE:	05-15-2020	***PROJECTION:***	NAD83 | UTM 13

PREPARED BY:

exp Energy Services Inc.

t: +1.713.439.3600 | f: +1.713.963.9085
1800 West Loop South, Suite 850
Houston, TX 77027
U.S.A.

www.exp.com

• BUILDINGS • EARTH & ENVIRONMENT • ENERGY •
• INDUSTRIAL • INFRASTRUCTURE • SUSTAINABILITY •

DWG:	0801-06-018	***SHEET:***	13

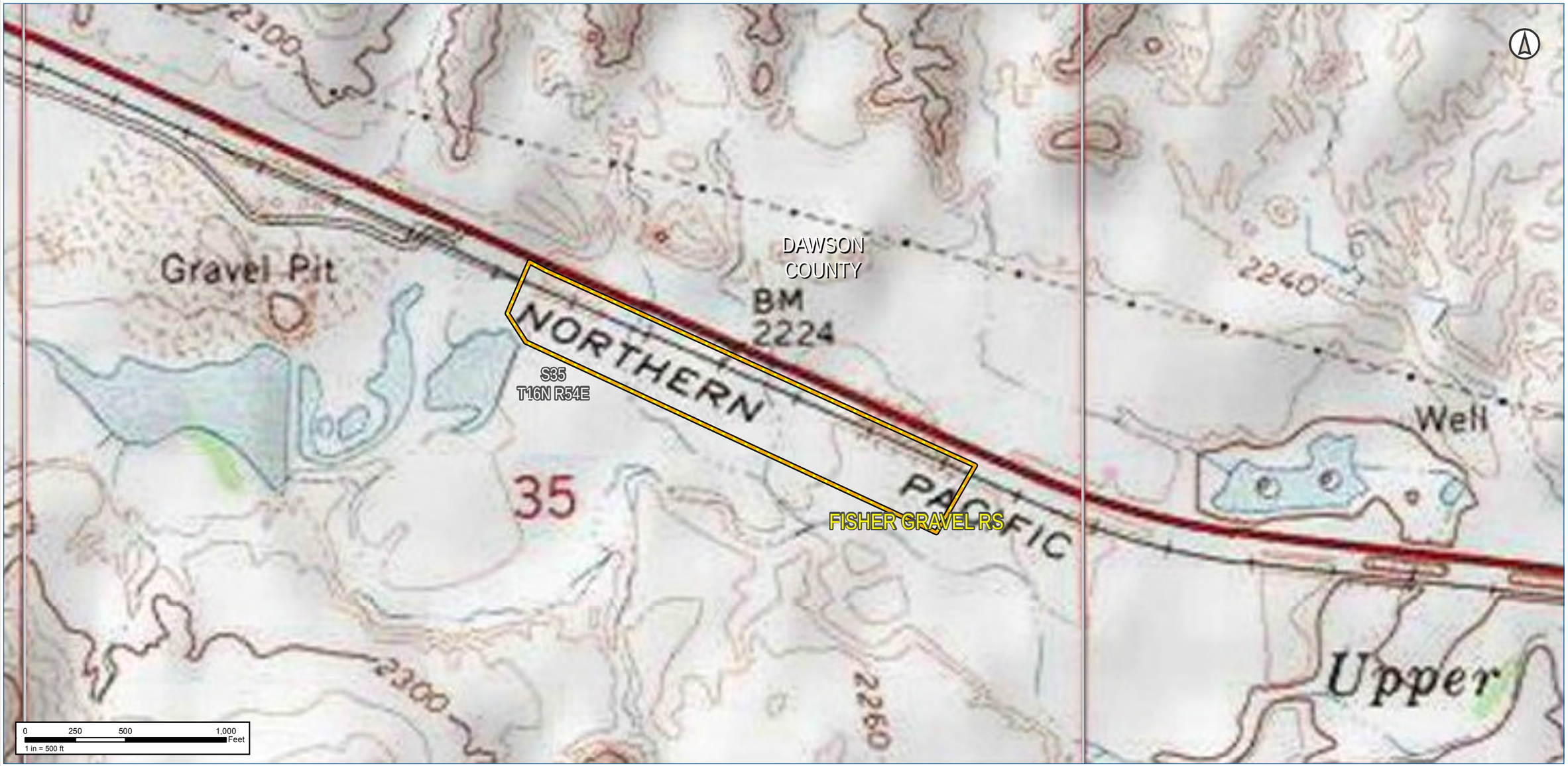

Notes:

The map legend can be found on the map book cover sheet at the front of Attachment B.

Basemap displays USGS Topographic

Imagery source: http://www.fsa.usda.gov

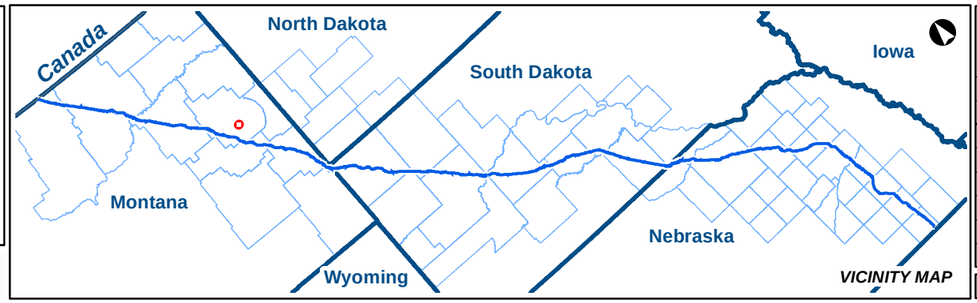

KEYSTONE XL PROJECT

MT Wetland/Waterbody Map Book
Auxiliary Sites

COUNTY:	DAWSON	***DRAWN BY:***	CW
STATE:	MT	***CHECKED BY:***	GS

REV. NO.:	***REVISION***	***DATE***
0	ISSUED FOR REVIEW	2020-05-15

DATE:	05-15-2020	***PROJECTION:***	NAD83 | UTM 13

PREPARED BY:

exp Energy Services Inc.

t: +1.713.439.3600 | f: +1.713.963.9085
1800 West Loop South, Suite 850
Houston, TX 77027
U.S.A.

www.exp.com

• BUILDINGS • EARTH & ENVIRONMENT • ENERGY •
• INDUSTRIAL • INFRASTRUCTURE • SUSTAINABILITY •

DWG:	0801-06-018	***SHEET:***	13

NAIP Imagery

TC Energy

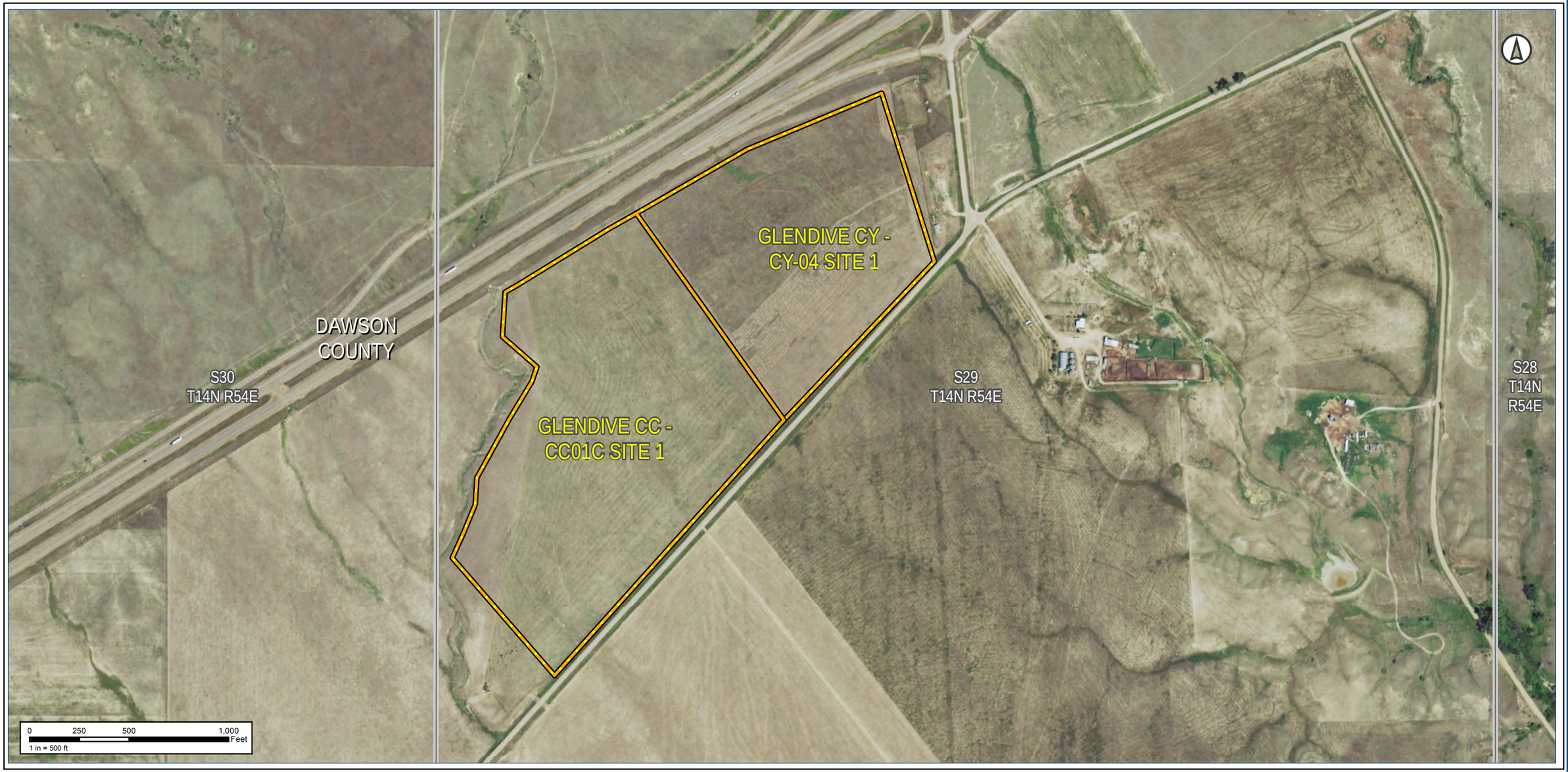

Notes:

The map legend can be found on the map book cover sheet at the front of Attachment B.

Imagery depicts field conditions for MT 2017, SD/NE 2018

Imagery source: http://www.fsa.usda.gov

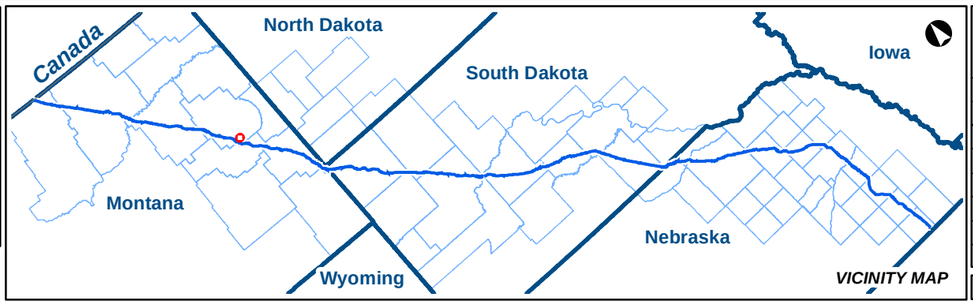

KEYSTONE XL PROJECT

MT Wetland/Waterbody Map Book
Auxiliary Sites

COUNTY:	DAWSON	**DRAWN BY:**	CW
STATE:	MT	**CHECKED BY:**	GS

REV. NO.	REVISION	DATE
0	ISSUED FOR REVIEW	2020-05-15

DATE:	05-15-2020	**PROJECTION:**	NAD83 | UTM 13

PREPARED BY:

exp Energy Services Inc.

t: +1.713.439.3600 | f: +1.713.963.9085
1800 West Loop South, Suite 850
Houston, TX 77027
U.S.A.

www.exp.com

• BUILDINGS • EARTH & ENVIRONMENT • ENERGY •
• INDUSTRIAL • INFRASTRUCTURE • SUSTAINABILITY •

DWG:	0801-06-018	**SHEET:**	14

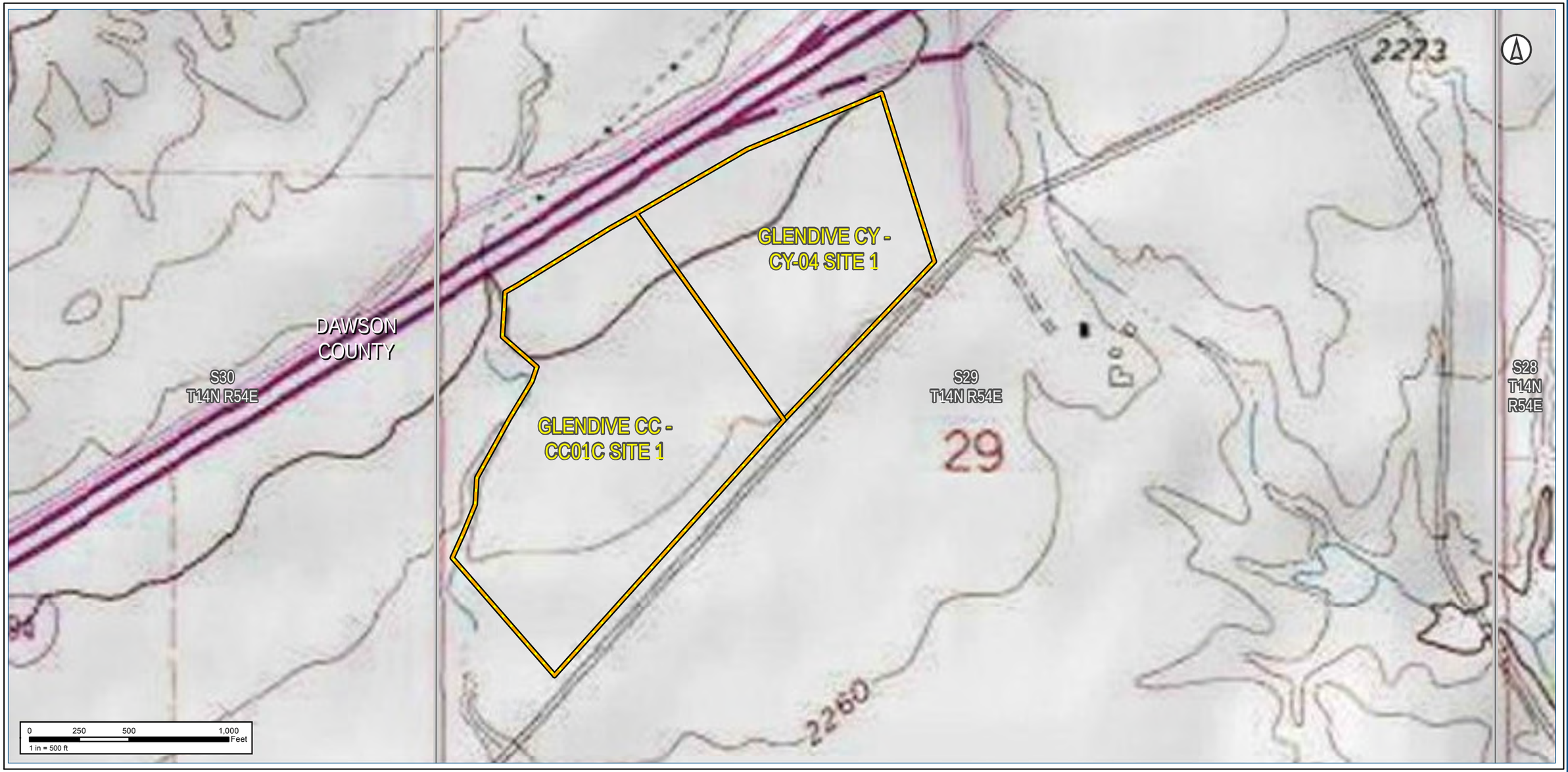

Notes:

The map legend can be found on the map book cover sheet at the front of Attachment B.

Basemap displays USGS Topographic

Imagery source: http://www.fsa.usda.gov

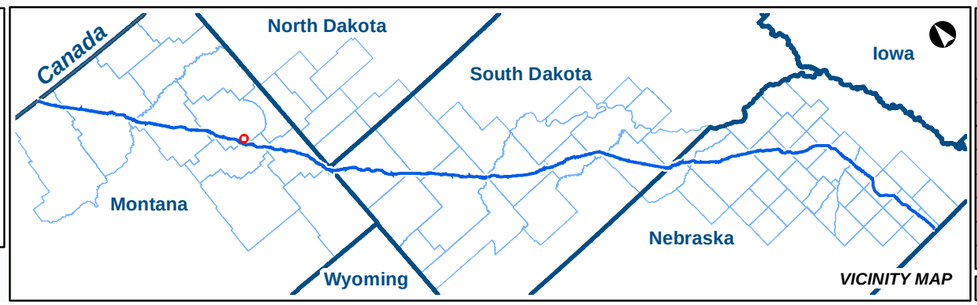

KEYSTONE XL PROJECT

MT Wetland/Waterbody Map Book
Auxiliary Sites

COUNTY:	DAWSON	***DRAWN BY:***	CW
STATE:	MT	***CHECKED BY:***	GS

REV. NO.:	***REVISION***	***DATE***
0	ISSUED FOR REVIEW	2020-05-15

DATE:	05-15-2020	***PROJECTION:***	NAD83 | UTM 13

PREPARED BY:

exp Energy Services Inc.

t: +1.713.439.3600 | f: +1.713.963.9085
1800 West Loop South, Suite 850
Houston, TX 77027
U.S.A.

www.exp.com

• BUILDINGS • EARTH & ENVIRONMENT • ENERGY •
• INDUSTRIAL • INFRASTRUCTURE • SUSTAINABILITY •

DWG:	0801-06-018	***SHEET:***	14

Notes:

The map legend can be found on the map book cover sheet at the front of Attachment B.

Imagery depicts field conditions for MT 2017, SD/NE 2018

Imagery source: http://www.fsa.usda.gov

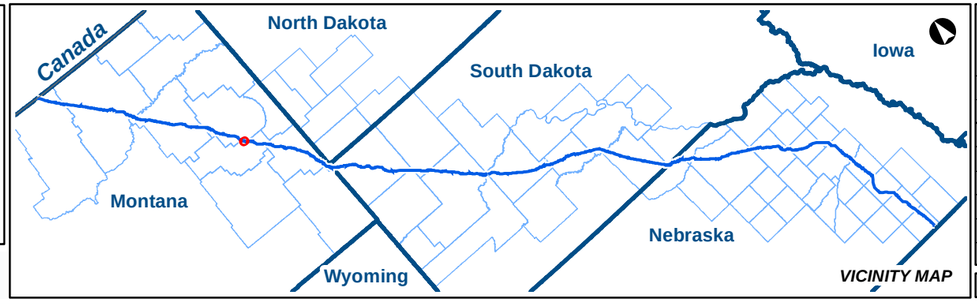

KEYSTONE XL PROJECT

MT Wetland/Waterbody Map Book
Auxiliary Sites

COUNTY:	DAWSON	DRAWN BY:	CW
STATE:	MT	CHECKED BY:	GS

REV. NO.:	REVISION	DATE
0	ISSUED FOR REVIEW	2020-05-15

DATE:	05-15-2020	PROJECTION:	NAD83 | UTM 13

PREPARED BY:

exp Energy Services Inc.

t: +1.713.439.3600 | f: +1.713.963.9085
1800 West Loop South, Suite 850
Houston, TX 77027
U.S.A.

www.exp.com

• BUILDINGS • EARTH & ENVIRONMENT • ENERGY •
• INDUSTRIAL • INFRASTRUCTURE • SUSTAINABILITY •

DWG:	0801-06-018	SHEET:	15

Notes:

The map legend can be found on the map book cover sheet at the front of Attachment B.

Basemap displays USGS Topographic

Imagery source: http://www.fsa.usda.gov

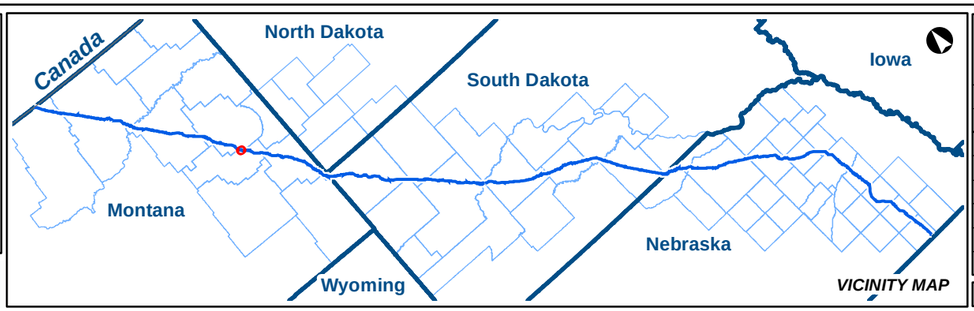

KEYSTONE XL PROJECT

MT Wetland/Waterbody Map Book
Auxiliary Sites

COUNTY:	DAWSON	***DRAWN BY:***	CW
STATE:	MT	***CHECKED BY:***	GS

REV. NO.:	***REVISION***	***DATE***
0	ISSUED FOR REVIEW	2020-05-15

DATE:	05-15-2020	***PROJECTION:***	NAD83 | UTM 13

PREPARED BY:

exp Energy Services Inc.

t: +1.713.439.3600 | f: +1.713.963.9085
1800 West Loop South, Suite 850
Houston, TX 77027
U.S.A.

www.exp.com

• BUILDINGS • EARTH & ENVIRONMENT • ENERGY •
• INDUSTRIAL • INFRASTRUCTURE • SUSTAINABILITY •

DWG:	0801-06-018	***SHEET:***	15

NAIP Imagery

TC Energy

Notes:

The map legend can be found on the map book cover sheet at the front of Attachment B.

Imagery depicts field conditions for MT 2017, SD/NE 2018

Imagery source: http://www.fsa.usda.gov

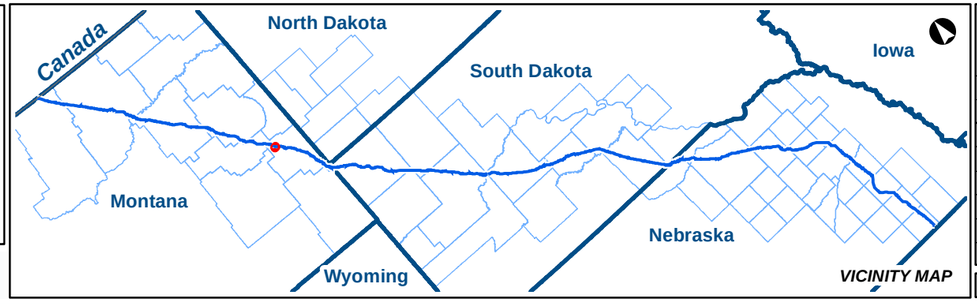

KEYSTONE XL PROJECT

MT Wetland/Waterbody Map Book
Auxiliary Sites

COUNTY:	FALLON	**DRAWN BY:**	CW
STATE:	MT	**CHECKED BY:**	GS

REV. NO.:	REVISION	DATE
0	ISSUED FOR REVIEW	2020-05-15

DATE:	05-15-2020	**PROJECTION:**	NAD83 | UTM 13

PREPARED BY:

exp Energy Services Inc.

t: +1.713.439.3600 | f: +1.713.963.9085
1800 West Loop South, Suite 850
Houston, TX 77027
U.S.A.

www.exp.com

• BUILDINGS • EARTH & ENVIRONMENT • ENERGY •
• INDUSTRIAL • INFRASTRUCTURE • SUSTAINABILITY •

DWG:	0801-06-018	**SHEET:**	16

Keystone XL Project

Notes:

The map legend can be found on the map book cover sheet at the front of Attachment B.

Basemap displays USGS Topographic

Imagery source: http://www.fsa.usda.gov

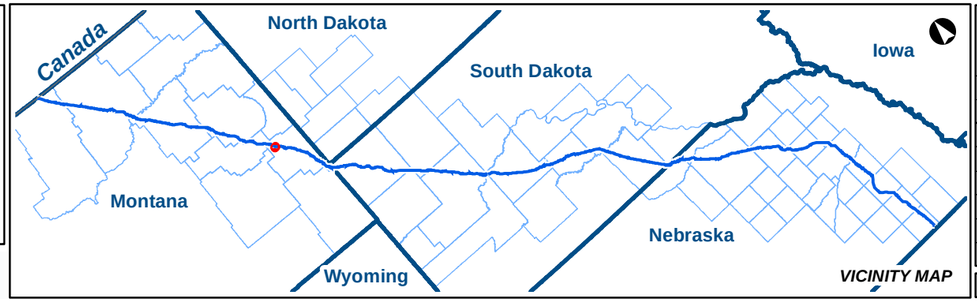

KEYSTONE XL PROJECT

MT Wetland/Waterbody Map Book
Auxiliary Sites

COUNTY:	FALLON	***DRAWN BY:***	CW
STATE:	MT	***CHECKED BY:***	GS

REV. NO.:	***REVISION***	***DATE***
0	ISSUED FOR REVIEW	2020-05-15

DATE:	05-15-2020	***PROJECTION:***	NAD83 | UTM 13

PREPARED BY:

exp Energy Services Inc.

t: +1.713.439.3600 | f: +1.713.963.9085
1800 West Loop South, Suite 850
Houston, TX 77027
U.S.A.

www.exp.com

• BUILDINGS • EARTH & ENVIRONMENT • ENERGY •
• INDUSTRIAL • INFRASTRUCTURE • SUSTAINABILITY •

DWG:	0801-06-018	***SHEET:***	16

NAIP Imagery

TC Energy

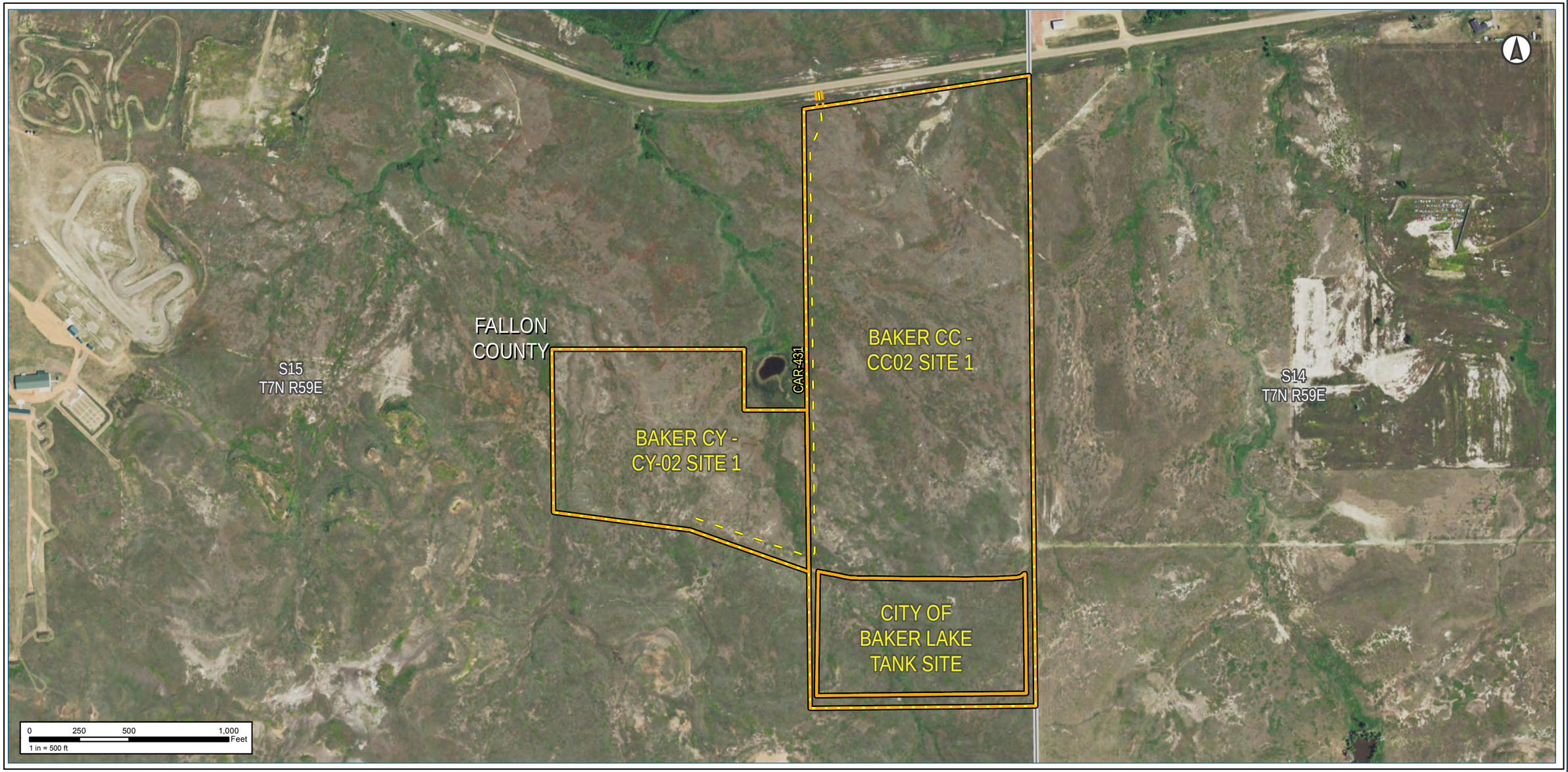

Notes:

The map legend can be found on the map book cover sheet at the front of Attachment B.

Imagery depicts field conditions for MT 2017, SD/NE 2018

Imagery source: http://www.fsa.usda.gov

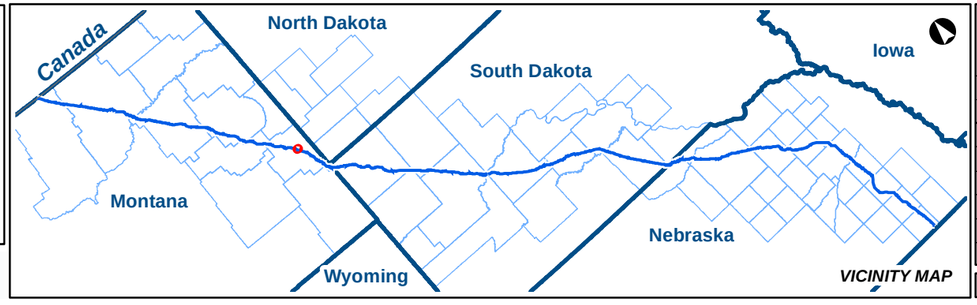

KEYSTONE XL PROJECT

MT Wetland/Waterbody Map Book
Auxiliary Sites

COUNTY:	FALLON	DRAWN BY:	CW
STATE:	MT	CHECKED BY:	GS

REV. NO.:	REVISION	DATE
0	ISSUED FOR REVIEW	2020-05-15

DATE:	05-15-2020	PROJECTION:	NAD83 | UTM 13

PREPARED BY:

exp Energy Services Inc.

t: +1.713.439.3600 | f: +1.713.963.9085
1800 West Loop South, Suite 850
Houston, TX 77027
U.S.A.

www.exp.com

• BUILDINGS • EARTH & ENVIRONMENT • ENERGY •
• INDUSTRIAL • INFRASTRUCTURE • SUSTAINABILITY •

DWG:	0801-06-018	SHEET:	17

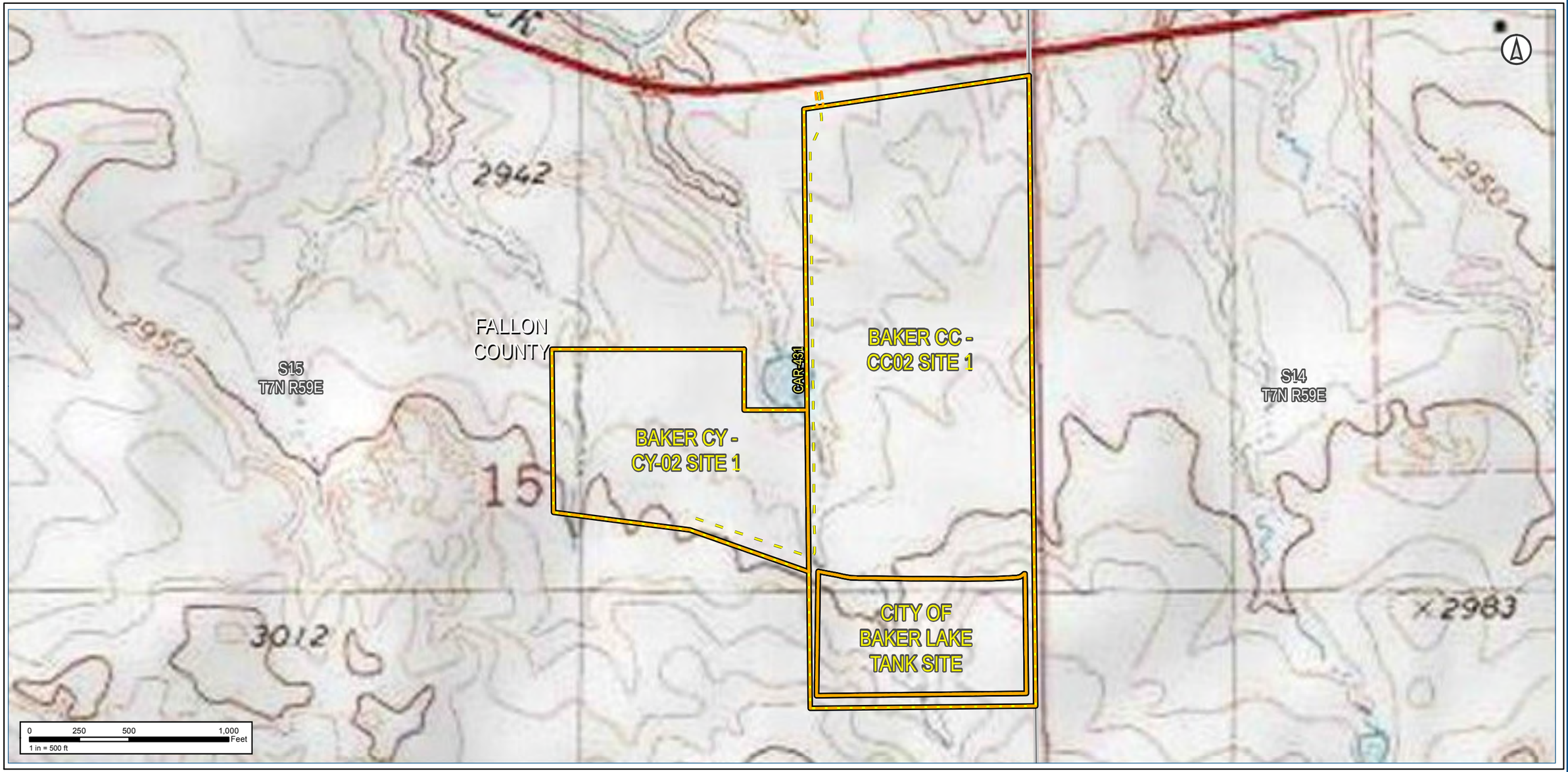

Notes:

The map legend can be found on the map book cover sheet at the front of Attachment B.

Basemap displays USGS Topographic

Imagery source: http://www.fsa.usda.gov

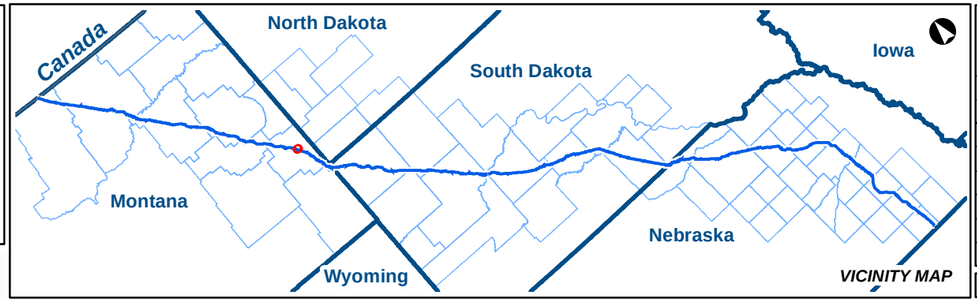

KEYSTONE XL PROJECT

MT Wetland/Waterbody Map Book
Auxiliary Sites

COUNTY:	FALLON	***DRAWN BY:***	CW
STATE:	MT	***CHECKED BY:***	GS

REV. NO.:	***REVISION***	***DATE***
0	ISSUED FOR REVIEW	2020-05-15

DATE:	05-15-2020	***PROJECTION:***	NAD83 | UTM 13

PREPARED BY:

exp Energy Services Inc.

t: +1.713.439.3600 | f: +1.713.963.9085
1800 West Loop South, Suite 850
Houston, TX 77027
U.S.A.

www.exp.com

• BUILDINGS • EARTH & ENVIRONMENT • ENERGY •
• INDUSTRIAL • INFRASTRUCTURE • SUSTAINABILITY •

DWG:	0801-06-018	***SHEET:***	17

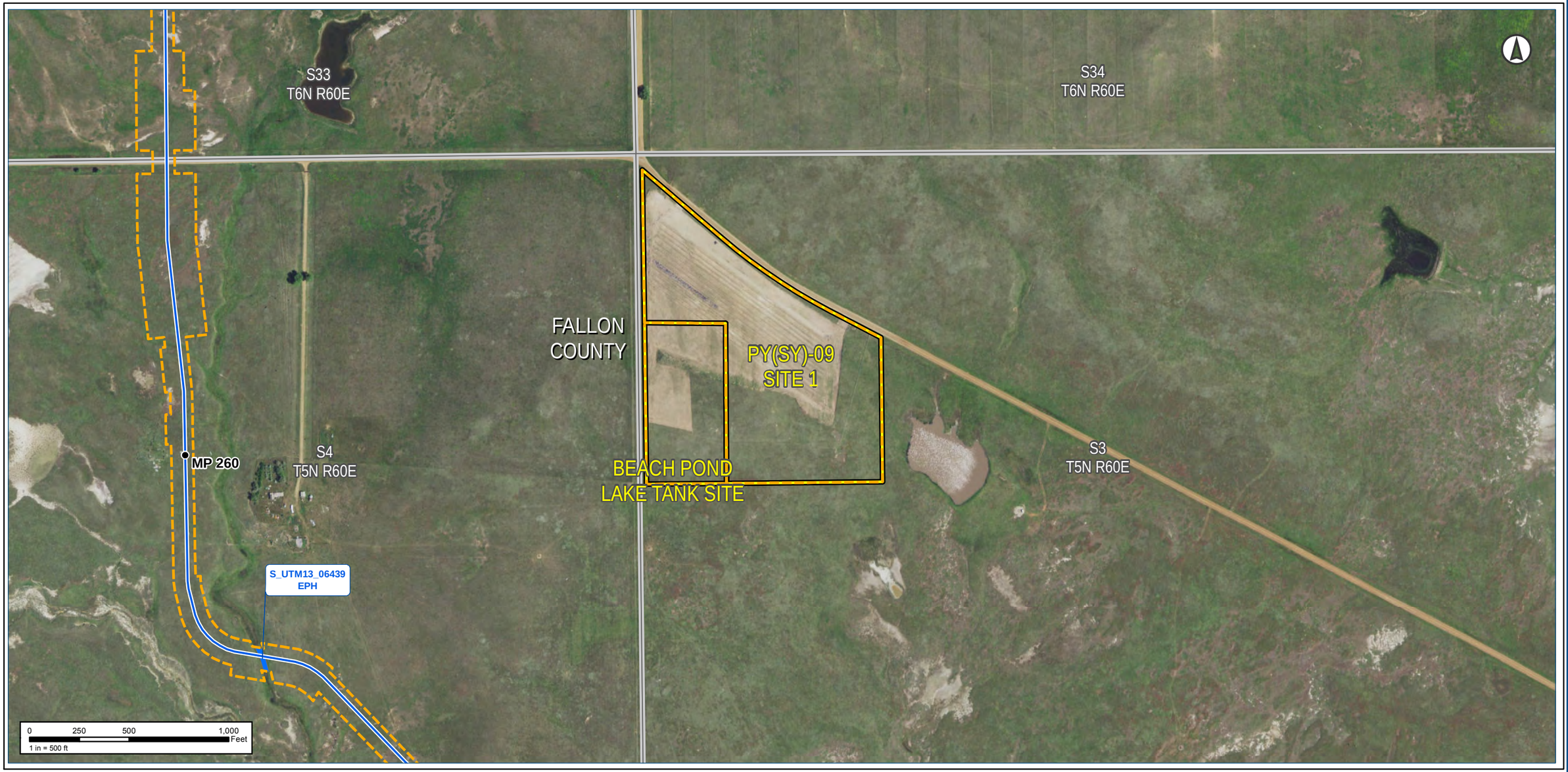

Notes:

The map legend can be found on the map book cover sheet at the front of Attachment B.

Imagery depicts field conditions for MT 2017, SD/NE 2018

Imagery source: http://www.fsa.usda.gov

Keystone XL Project

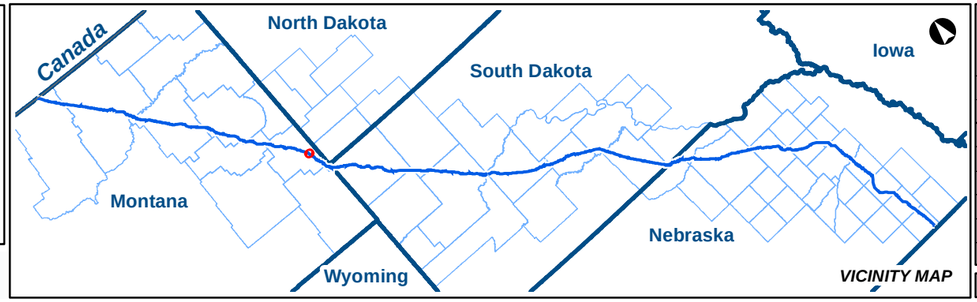

VICINITY MAP

KEYSTONE XL PROJECT

MT Wetland/Waterbody Map Book
Auxiliary Sites

COUNTY:	FALLON	***DRAWN BY:***	CW
STATE:	MT	***CHECKED BY:***	GS

REV. NO.:	***REVISION***	***DATE***
0	ISSUED FOR REVIEW	2020-05-15

DATE:	05-15-2020	***PROJECTION:***	NAD83 | UTM 13

PREPARED BY:

exp Energy Services Inc.

t: +1.713.439.3600 | f: +1.713.963.9085
1800 West Loop South, Suite 850
Houston, TX 77027
U.S.A.

www.exp.com

• BUILDINGS • EARTH & ENVIRONMENT • ENERGY •
• INDUSTRIAL • INFRASTRUCTURE • SUSTAINABILITY •

DWG:	0801-06-018	***SHEET:***	18

S33
T6N R60E

S34
T6N R60E

3049

FALLON
COUNTY

PY(SY)-09
SITE 1

3106

MP 260

S4
T5N R60E

BEACH POND
LAKE TANK SITE

S3
T5N R60E

3104

3050

S_UTM13_06439
EPH

4

3

0 250 500 1,000 Feet
1 in = 500 ft

Notes:

The map legend can be found on the map book cover sheet at the front of Attachment B.

Basemap displays USGS Topographic

Imagery source: http://www.fsa.usda.gov

Keystone XL Project

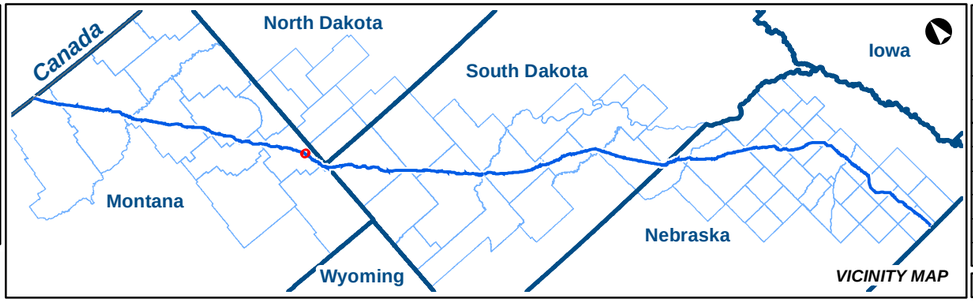

KEYSTONE XL PROJECT

MT Wetland/Waterbody Map Book
Auxiliary Sites

COUNTY:	FALLON	DRAWN BY:	CW
STATE:	MT	CHECKED BY:	GS

REV. NO.:	REVISION	DATE
0	ISSUED FOR REVIEW	2020-05-15

DATE:	05-15-2020	PROJECTION:	NAD83 | UTM 13

PREPARED BY:

exp Energy Services Inc.

t: +1.713.439.3600 | f: +1.713.963.9085
1800 West Loop South, Suite 850
Houston, TX 77027
U.S.A.

www.exp.com

• BUILDINGS • EARTH & ENVIRONMENT • ENERGY •
• INDUSTRIAL • INFRASTRUCTURE • SUSTAINABILITY •

DWG:	0801-06-018	SHEET:	18

Notes:

The map legend can be found on the map book cover sheet at the front of Attachment B.

Imagery depicts field conditions for MT 2017, SD/NE 2018

Imagery source: http://www.fsa.usda.gov

Keystone XL Project

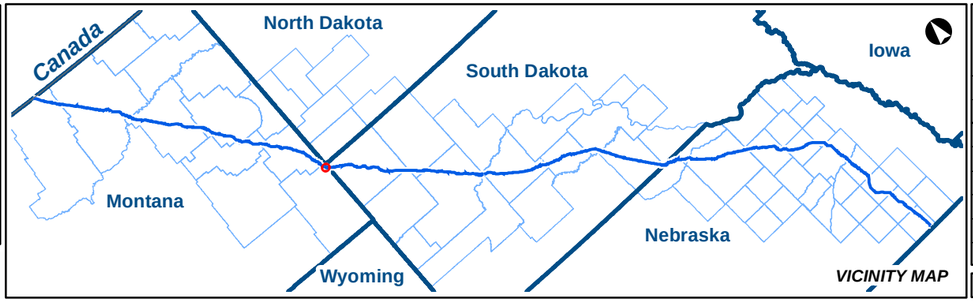

KEYSTONE XL PROJECT

MT Wetland/Waterbody Map Book
Auxiliary Sites

COUNTY:	FALLON	**DRAWN BY:**	CW
STATE:	MT	**CHECKED BY:**	GS

REV. NO.:	REVISION	DATE
0	ISSUED FOR REVIEW	2020-05-15

DATE:	05-15-2020	**PROJECTION:**	NAD83 | UTM 13

PREPARED BY:

exp Energy Services Inc.

t: +1.713.439.3600 | f: +1.713.963.9085
1800 West Loop South, Suite 850
Houston, TX 77027
U.S.A.

www.exp.com

• BUILDINGS • EARTH & ENVIRONMENT • ENERGY •
• INDUSTRIAL • INFRASTRUCTURE • SUSTAINABILITY •

DWG:	0801-06-018	**SHEET:**	19

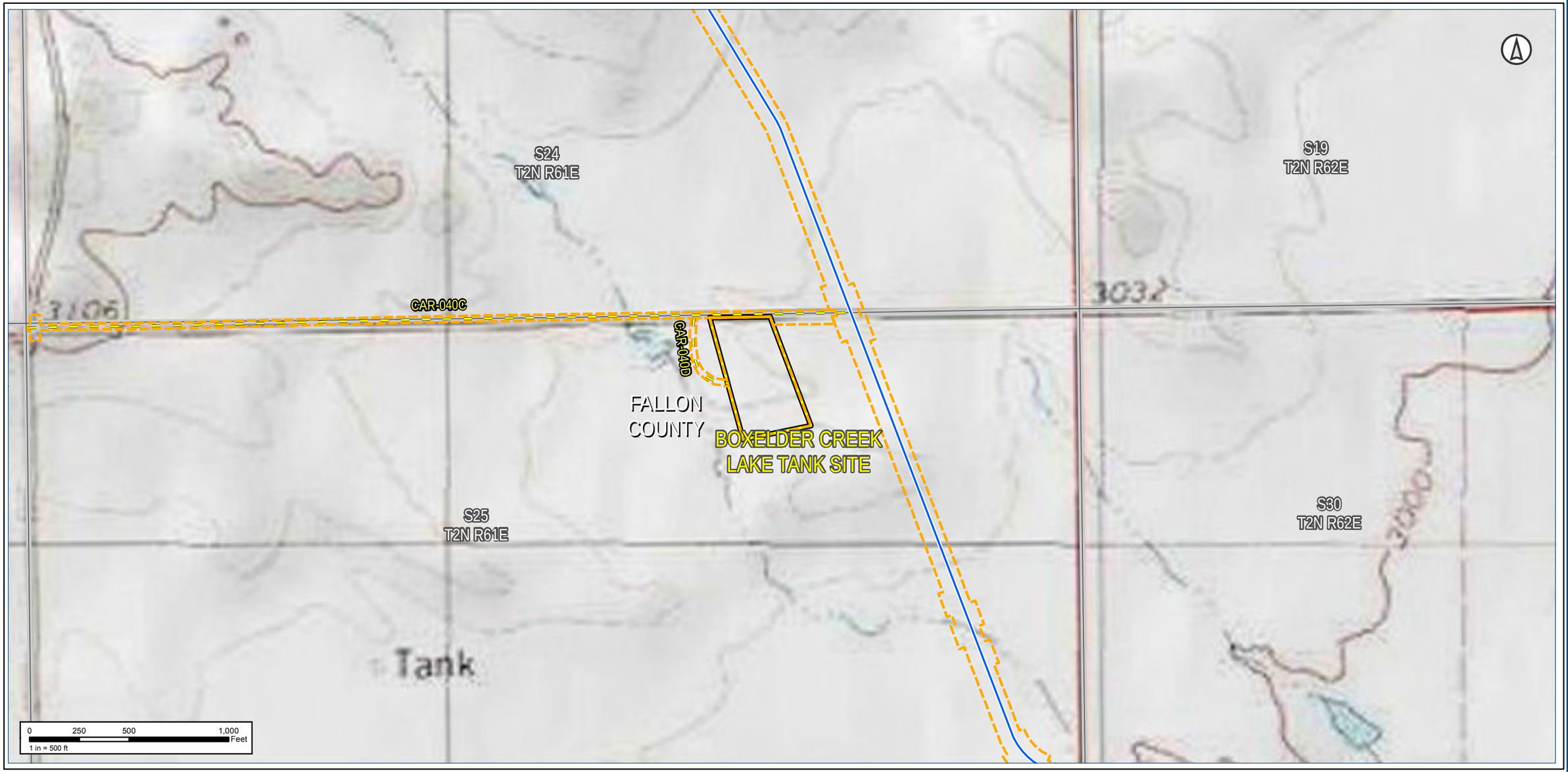

Notes:

The map legend can be found on the map book cover sheet at the front of Attachment B.

Basemap displays USGS Topographic

Imagery source: http://www.fsa.usda.gov

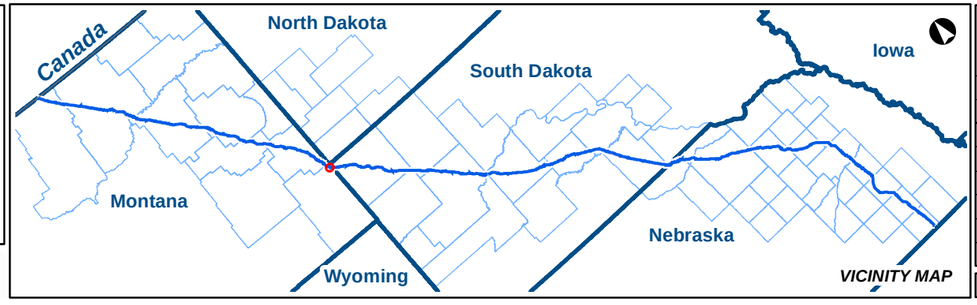

KEYSTONE XL PROJECT

MT Wetland/Waterbody Map Book
Auxiliary Sites

COUNTY:	FALLON	**DRAWN BY:**	CW
STATE:	MT	**CHECKED BY:**	GS

REV. NO.:	REVISION	DATE
0	ISSUED FOR REVIEW	2020-05-15

DATE:	05-15-2020	**PROJECTION:**	NAD83 | UTM 13

PREPARED BY:

exp Energy Services Inc.

t: +1.713.439.3600 | f: +1.713.963.9085
1800 West Loop South, Suite 850
Houston, TX 77027
U.S.A.

www.exp.com

• BUILDINGS • EARTH & ENVIRONMENT • ENERGY •
• INDUSTRIAL • INFRASTRUCTURE • SUSTAINABILITY •

DWG:	0801-06-018	**SHEET:**	19