X:\0Projects\10623_007_Trow_KXL_Phase_II\Figures\MFSA\2008\MFSA_REQUIRED_MAPPING\Figures\Mapbook_7_CulturalResources_11x17_20090108.mxd

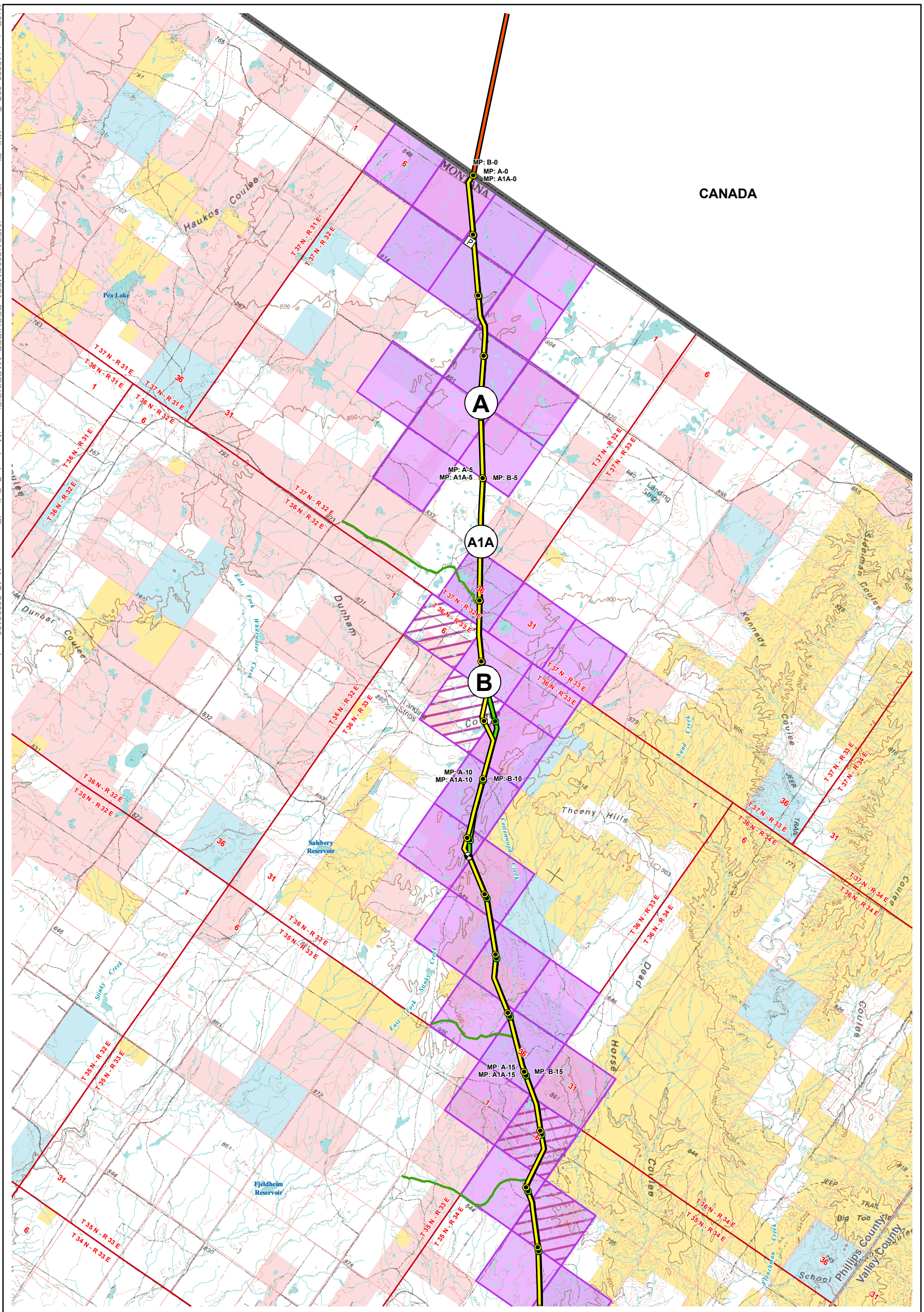

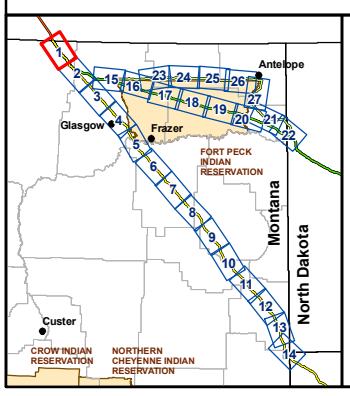

Legend

- Valve
- Pump Station
- Lewis and Clark Campsite
- Lewis and Clark Trail

Steele City Segment Routes

- Alternative A
- Alternative A1A
- Alternative B
- Access Road
- Railroad
- Abandoned Railroad
- Cultural Sites (Aerial Survey)
- Previously Recorded Cultural Site

Land Owner

- Bureau of Land Management (BLM)
- Bankhead-Jones Land Use (BLM)
- Bureau of Reclamation (BOR)
- Indian Lands or Reservations
- Military Reservations/ Corps of Engineers
- National Forest Service Land (USFS)
- National Park Service (NPS)
- National Wildlife Refuge (USFWS)
- Private Lands
- State Lands
- State Fish, Wildlife & Parks

Montana Study Area
KEYSTONE XL PROJECT

ConocoPhillips — TransCanada

Mapbook 7
Cultural Resources

Map 01 of 27

0 0.5 1 2 Miles
0 0.5 1 2 Kilometers
1:100,000

X:\0Projects\10623_007_Trow_KXL_Phase_II\Figures\MFSA\2008\MFSA_REQUIRED_MAPPING\Figures\Mapbook_7_CulturalResources_11x17_20090108.mxd

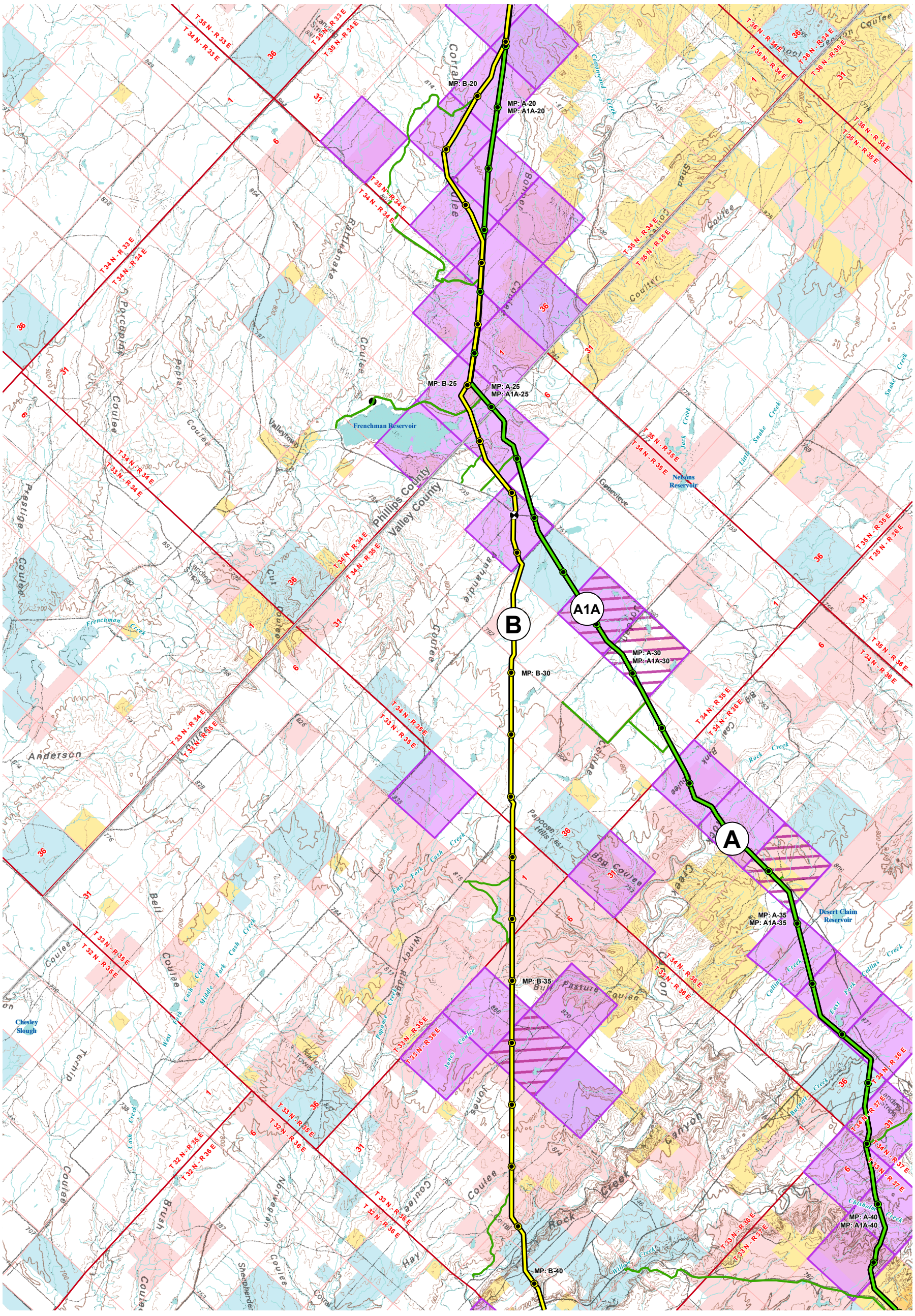

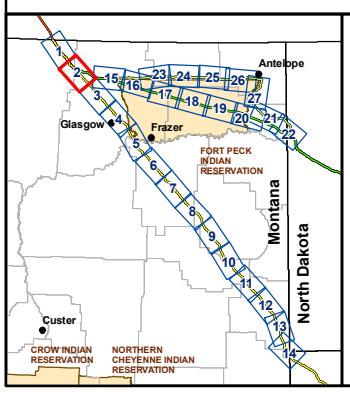

Legend

- Valve
- Pump Station
- Lewis and Clark Campsite
- Lewis and Clark Trail

Steele City Segment Routes

- Alternative A
- Alternative A1A
- Alternative B
- Access Road
- Railroad
- Abandoned Railroad
- Cultural Sites (Aerial Survey)
- Previously Recorded Cultural Site

Land Owner

- Bureau of Land Management (BLM)
- Bankhead-Jones Land Use (BLM)
- Bureau of Reclamation (BOR)
- Indian Lands or Reservations
- Military Reservations/ Corps of Engineers
- National Forest Service Land (USFS)
- National Park Service (NPS)
- National Wildlife Refuge (USFWS)
- Private Lands
- State Lands
- State Fish, Wildlife & Parks

Montana Study Area
KEYSTONE XL PROJECT

ConocoPhillips — TransCanada

Mapbook 7
Cultural Resources

Map 02 of 27

0 0.5 1 2 Miles
0 0.5 1 2 Kilometers
1:100,000

X:\0Projects\10623_007_Trow_KXL_Phase_II\Figures\MFSA\2008\MFSA_REQUIRED_MAPPING\Figures\Mapbook_7_CulturalResources_11x17_20090108.mxd

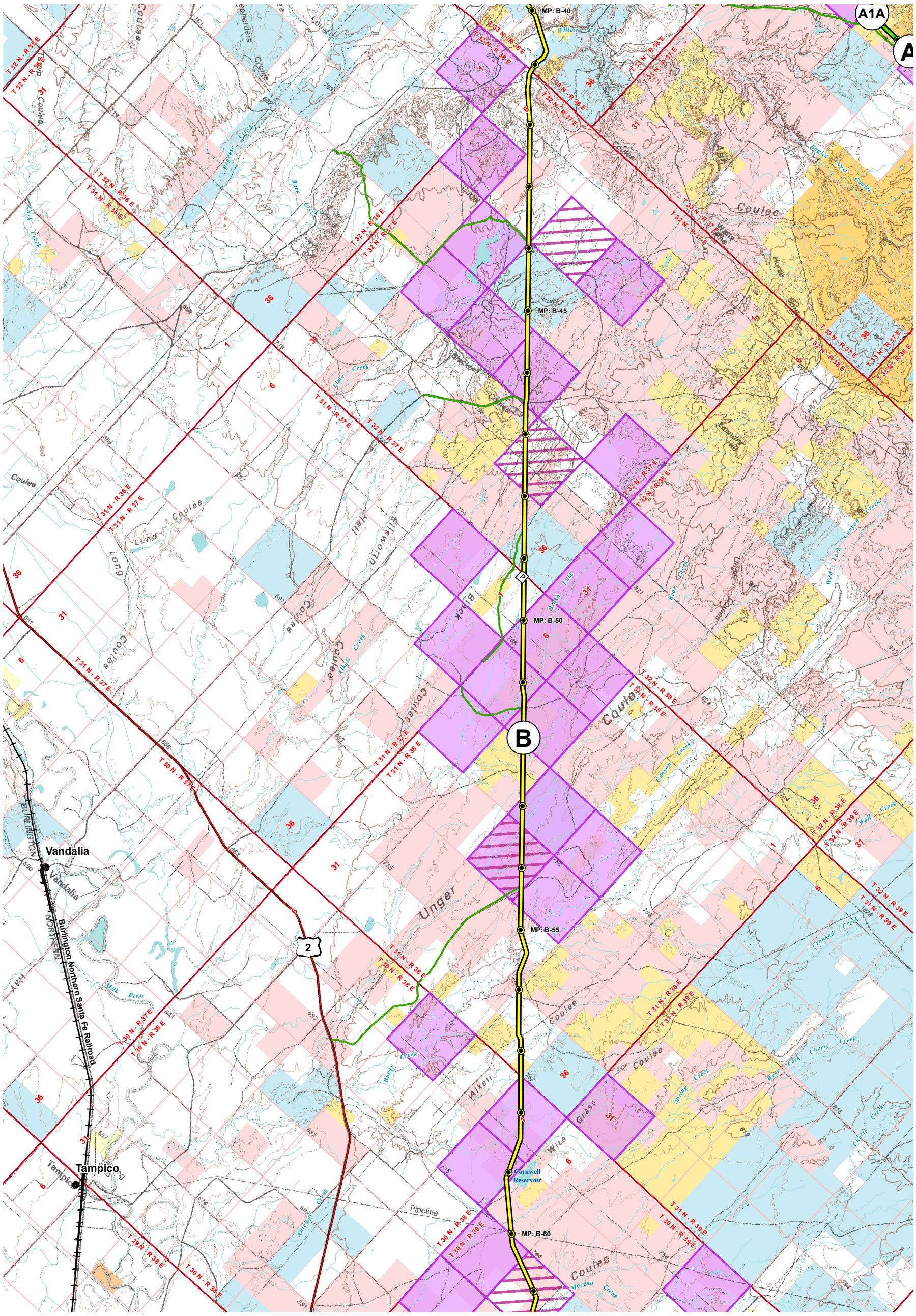

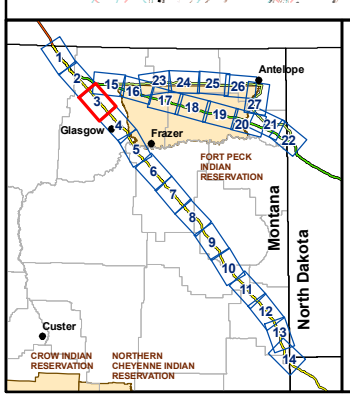

Legend

- Valve
- Pump Station
- Lewis and Clark Campsite
- Lewis and Clark Trail

Steele City Segment Routes

- Alternative A
- Alternative A1A
- Alternative B
- Access Road
- Railroad
- Abandoned Railroad
- Cultural Sites (Aerial Survey)
- Previously Recorded Cultural Site

Land Owner

- Bureau of Land Management (BLM)
- Bankhead-Jones Land Use (BLM)
- Bureau of Reclamation (BOR)
- Indian Lands or Reservations
- Military Reservations/ Corps of Engineers
- National Forest Service Land (USFS)
- National Park Service (NPS)
- National Wildlife Refuge (USFWS)
- Private Lands
- State Lands
- State Fish, Wildlife & Parks

Montana Study Area
KEYSTONE XL PROJECT

ConocoPhillips

TransCanada

Mapbook 7
Cultural Resources

Map 03 of 27

0 0.5 1 2 Miles

0 0.5 1 2 Kilometers

1:100,000

X:\0Projects\10623_007_Trow_KXL_Phase_II\Figures\MFSA\2008\MFSA_REQUIRED_MAPPING\Figures\Mapbook_7_CulturalResources_11x17_20090108.mxd

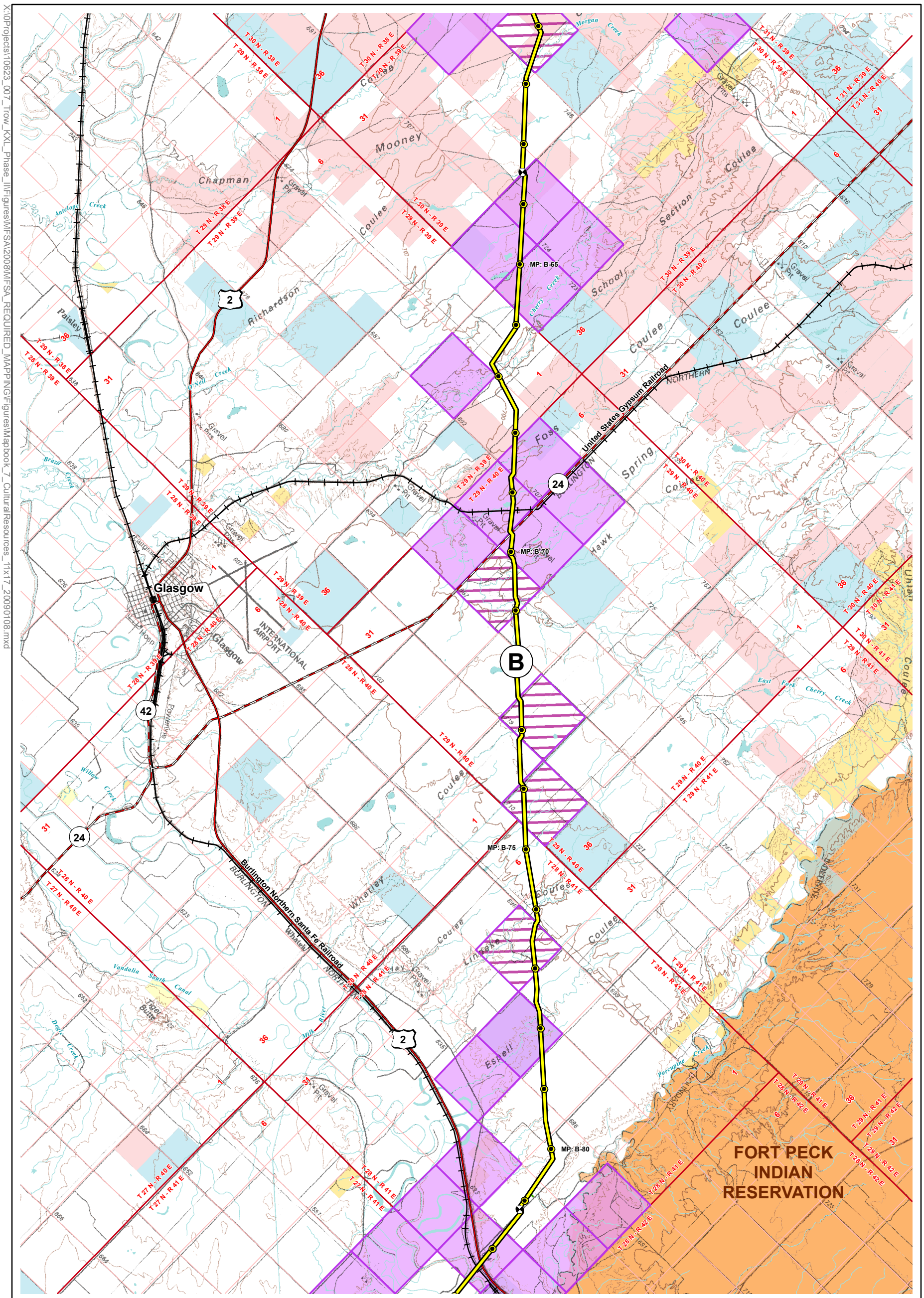

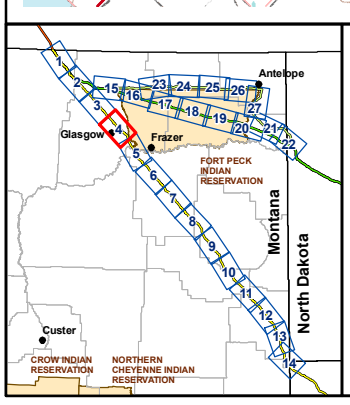

Legend

- Valve
- Pump Station
- Lewis and Clark Campsite
- Lewis and Clark Trail

Steele City Segment Routes

- Alternative A
- Alternative A1A
- Alternative B
- Access Road
- Railroad
- Abandoned Railroad
- Cultural Sites (Aerial Survey)
- Previously Recorded Cultural Site

Land Owner

- Bureau of Land Management (BLM)
- Bankhead-Jones Land Use (BLM)
- Bureau of Reclamation (BOR)
- Indian Lands or Reservations
- Military Reservations/ Corps of Engineers
- National Forest Service Land (USFS)
- National Park Service (NPS)
- National Wildlife Refuge (USFWS)
- Private Lands
- State Lands
- State Fish, Wildlife & Parks

Montana Study Area
KEYSTONE XL PROJECT

ConocoPhillips

TransCanada

Mapbook 7
Cultural Resources

Map 04 of 27

0 0.5 1 2 Miles

0 0.5 1 2 Kilometers

1:100,000

X:\0Projects\10623_007_Trow_KXL_Phase_II\Figures\MFSA\2008\MFSA_REQUIRED_MAPPING\Figures\Mapbook_7_CulturalResources_11x17_20090108.mxd

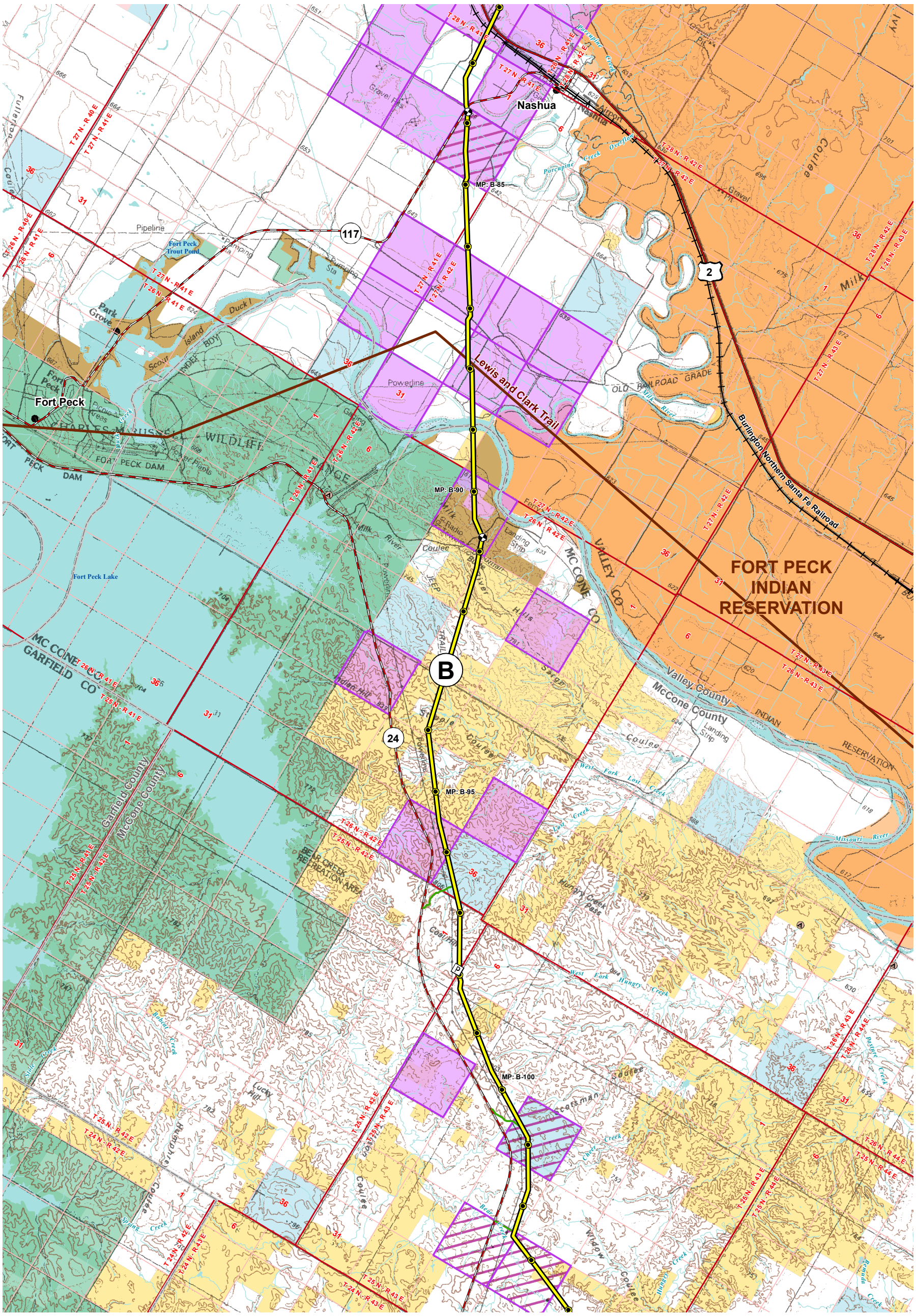

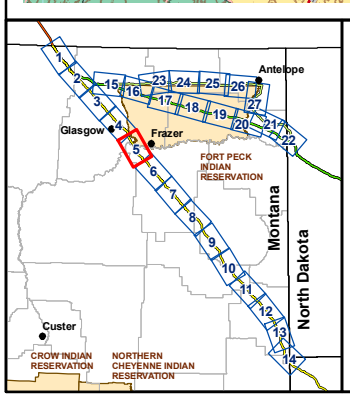

Legend

- Valve
- Pump Station
- Lewis and Clark Campsite
- Lewis and Clark Trail

Steele City Segment Routes

- Alternative A
- Alternative A1A
- Alternative B
- Access Road
- Railroad
- Abandoned Railroad
- Cultural Sites (Aerial Survey)
- Previously Recorded Cultural Site

Land Owner

- Bureau of Land Management (BLM)
- Bankhead-Jones Land Use (BLM)
- Bureau of Reclamation (BOR)
- Indian Lands or Reservations
- Military Reservations/ Corps of Engineers
- National Forest Service Land (USFS)
- National Park Service (NPS)
- National Wildlife Refuge (USFWS)
- Private Lands
- State Lands
- State Fish, Wildlife & Parks

Montana Study Area
KEYSTONE XL PROJECT

ConocoPhillips — TransCanada

Mapbook 7
Cultural Resources

Map 05 of 27

0 0.5 1 2 Miles
0 0.5 1 2 Kilometers
1:100,000

X:\0Projects\10623_007_Trow_KXL_Phase_II\Figures\MFSA\2008\MFSA_REQUIRED_MAPPING\Figures\Mapbook_7_CulturalResources_11x17_20090108.mxd

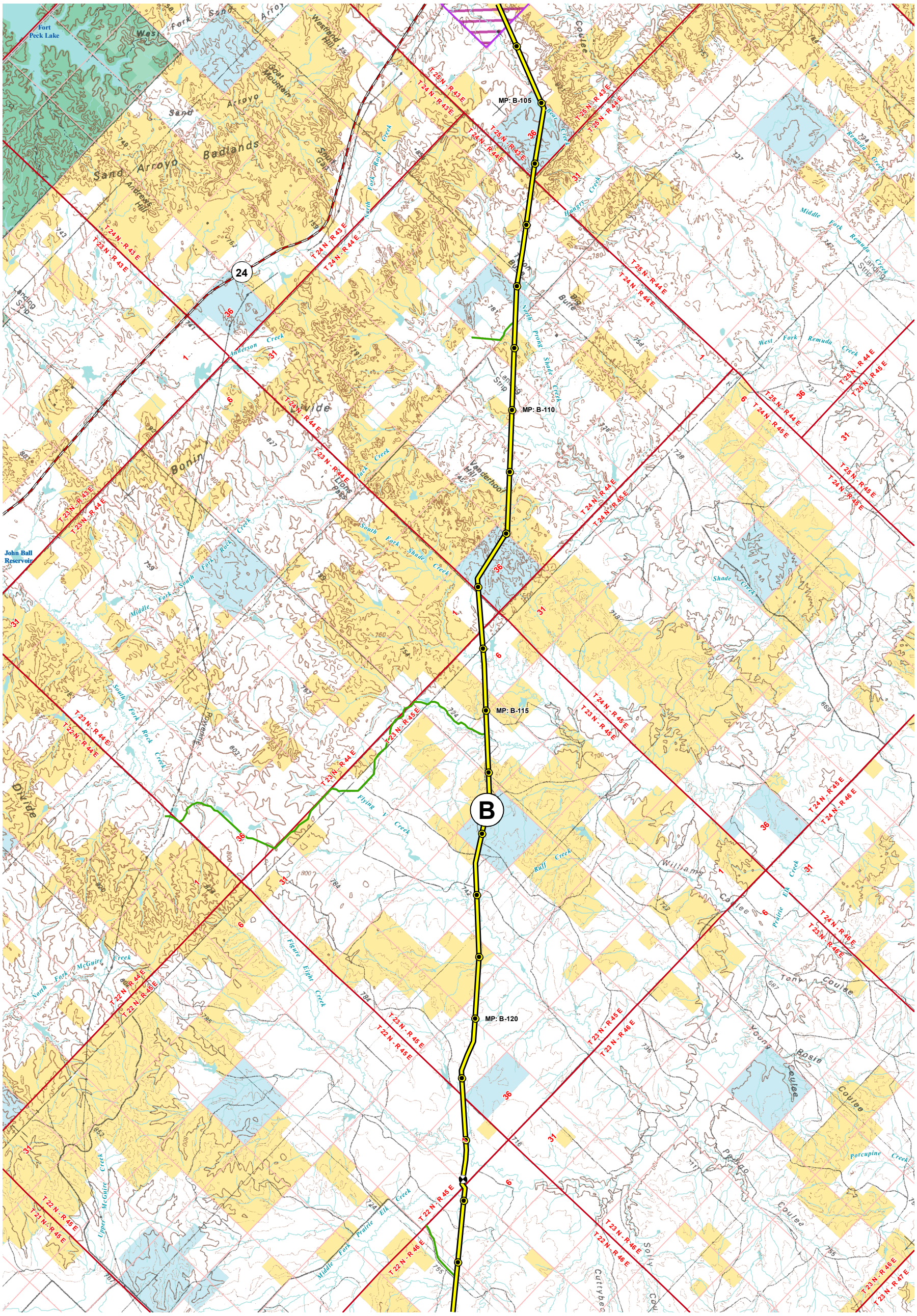

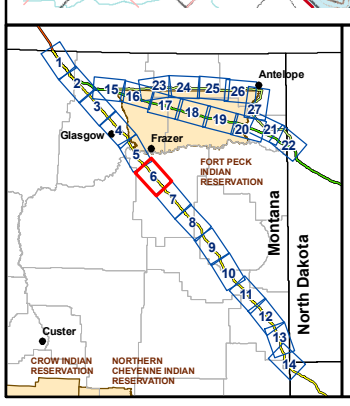

Legend

- Valve
- Pump Station
- Lewis and Clark Campsite
- Lewis and Clark Trail

Steele City Segment Routes

- Alternative A
- Alternative A1A
- Alternative B
- Access Road
- Railroad
- Abandoned Railroad
- Cultural Sites (Aerial Survey)
- Previously Recorded Cultural Site

Land Owner

- Bureau of Land Management (BLM)
- Bankhead-Jones Land Use (BLM)
- Bureau of Reclamation (BOR)
- Indian Lands or Reservations
- Military Reservations/ Corps of Engineers
- National Forest Service Land (USFS)
- National Park Service (NPS)
- National Wildlife Refuge (USFWS)
- Private Lands
- State Lands
- State Fish, Wildlife & Parks

Montana Study Area
KEYSTONE XL PROJECT

ConocoPhillips — TransCanada

Mapbook 7
Cultural Resources

Map 06 of 27

0 0.5 1 2 Miles

0 0.5 1 2 Kilometers

1:100,000

X:\0Projects\10623_007_Trow_KXL_Phase_II\Figures\MFSA\2008\MFSA_REQUIRED_MAPPING\Figures\Mapbook_7_CulturalResources_11x17_20090108.mxd

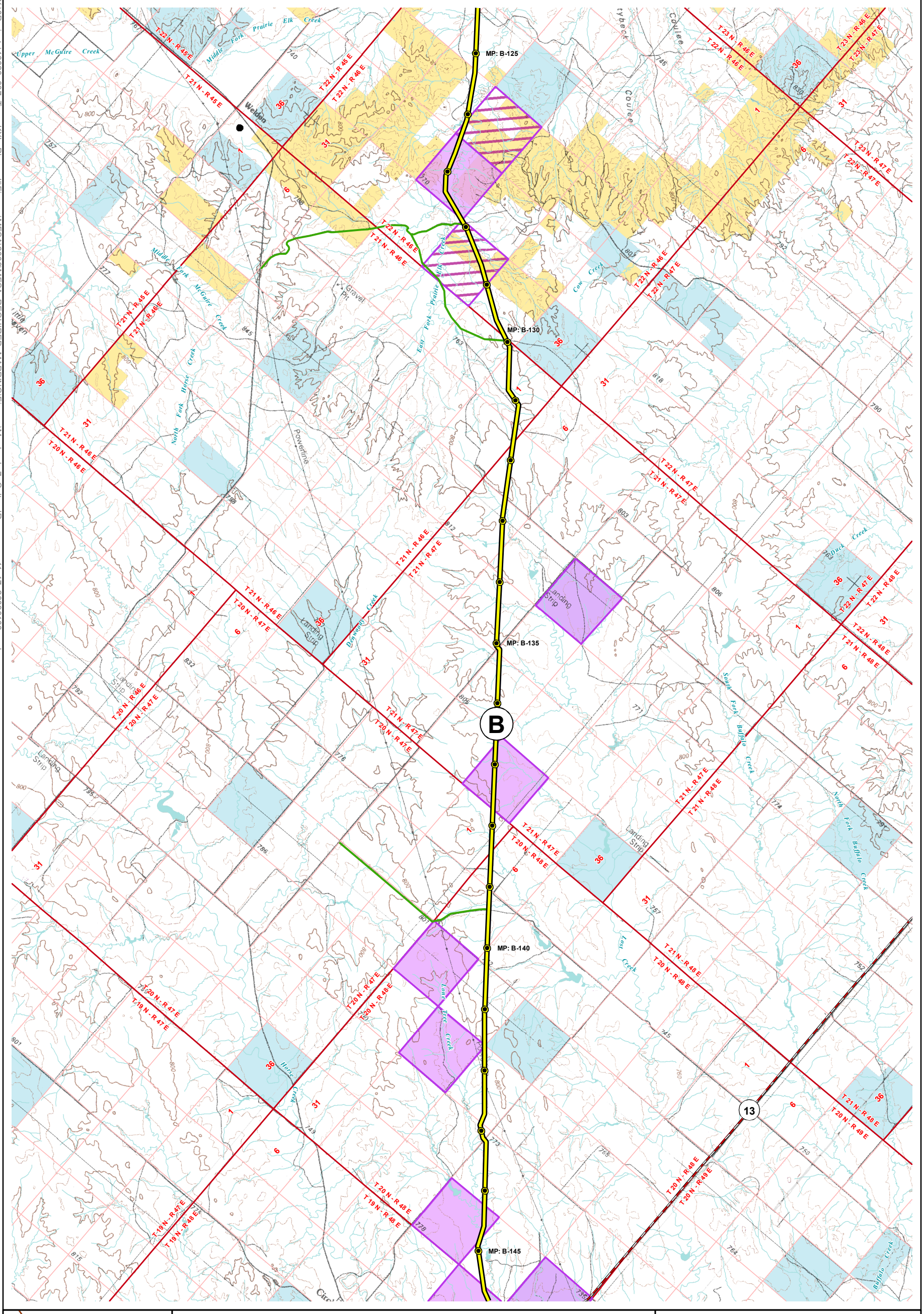

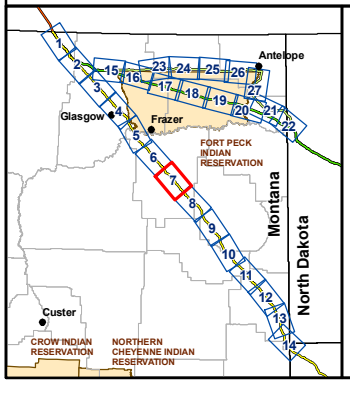

Legend

- Valve
- Pump Station
- Lewis and Clark Campsite
- Lewis and Clark Trail

Steele City Segment Routes

- Alternative A
- Alternative A1A
- Alternative B
- Access Road
- Railroad
- Abandoned Railroad
- Cultural Sites (Aerial Survey)
- Previously Recorded Cultural Site

Land Owner

- Bureau of Land Management (BLM)
- Bankhead-Jones Land Use (BLM)
- Bureau of Reclamation (BOR)
- Indian Lands or Reservations
- Military Reservations/ Corps of Engineers
- National Forest Service Land (USFS)
- National Park Service (NPS)
- National Wildlife Refuge (USFWS)
- Private Lands
- State Lands
- State Fish, Wildlife & Parks

Montana Study Area
KEYSTONE XL PROJECT

ConocoPhillips

TransCanada

Mapbook 7
Cultural Resources

Map 07 of 27

0 0.5 1 2 Miles

0 0.5 1 2 Kilometers

1:100,000

X:\0Projects\10623_007_Trow_KXL_Phase_II\Figures\MFSA\2008\MFSA_REQUIRED_MAPPING\Figures\Mapbook_7_CulturalResources_11x17_20090108.mxd

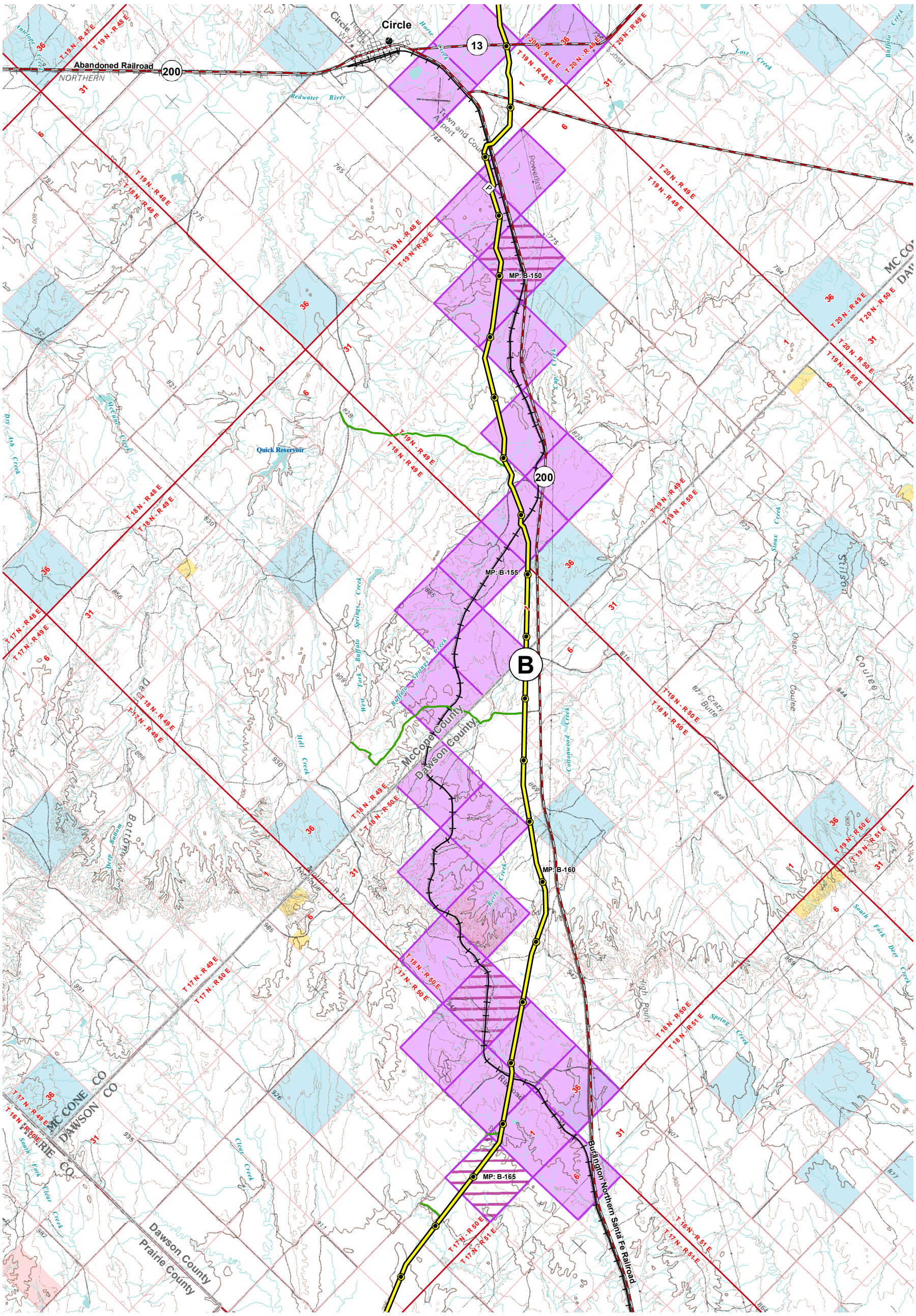

Legend

- Valve
- Pump Station
- Lewis and Clark Campsite
- Lewis and Clark Trail

Steele City Segment Routes

- Alternative A
- Alternative A1A
- Alternative B
- Access Road
- Railroad
- Abandoned Railroad
- Cultural Sites (Aerial Survey)
- Previously Recorded Cultural Site

Land Owner

- Bureau of Land Management (BLM)
- Bankhead-Jones Land Use (BLM)
- Bureau of Reclamation (BOR)
- Indian Lands or Reservations
- Military Reservations/ Corps of Engineers
- National Forest Service Land (USFS)
- National Park Service (NPS)
- National Wildlife Refuge (USFWS)
- Private Lands
- State Lands
- State Fish, Wildlife & Parks

Montana Study Area
KEYSTONE XL PROJECT

ConocoPhillips TransCanada

Mapbook 7
Cultural Resources

Map 08 of 27

0 0.5 1 2 Miles

0 0.5 1 2 Kilometers

1:100,000

X:\0Projects\10623_007_Trow_KXL_Phase_II\Figures\MFSA\2008\MFSA_REQUIRED_MAPPING\Figures\Mapbook_7_CulturalResources_11x17_20090108.mxd

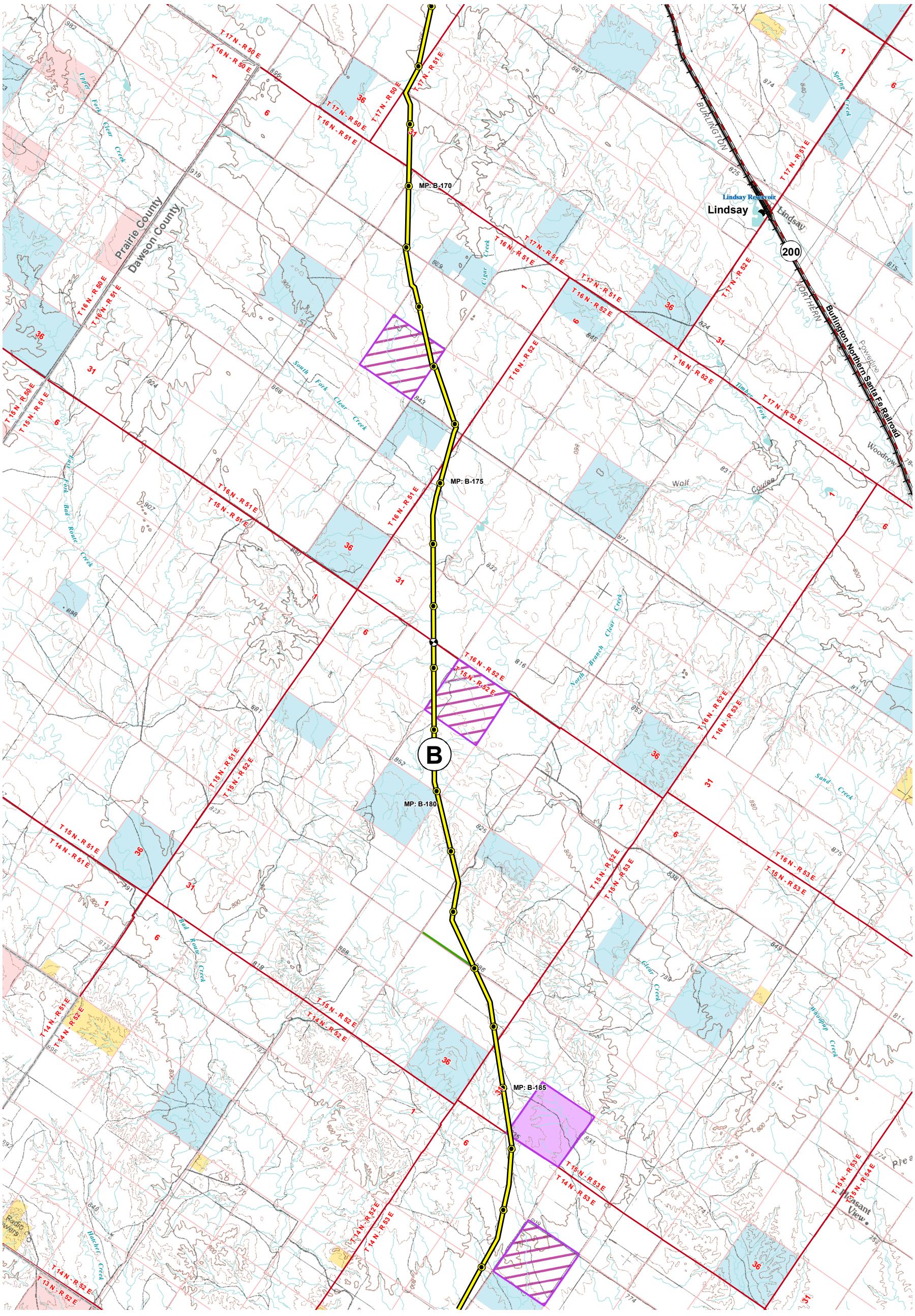

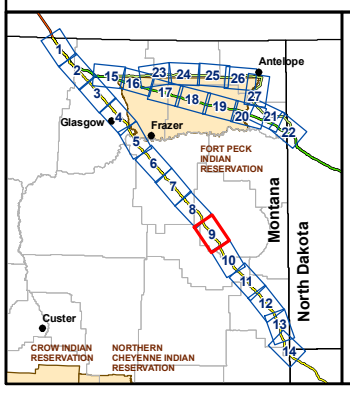

Legend

- Valve
- Pump Station
- Lewis and Clark Campsite
- Lewis and Clark Trail

Steele City Segment Routes

- Alternative A
- Alternative A1A
- Alternative B
- Access Road
- Railroad
- Abandoned Railroad
- Cultural Sites (Aerial Survey)
- Previously Recorded Cultural Site

Land Owner

- Bureau of Land Management (BLM)
- Bankhead-Jones Land Use (BLM)
- Bureau of Reclamation (BOR)
- Indian Lands or Reservations
- Military Reservations/ Corps of Engineers
- National Forest Service Land (USFS)
- National Park Service (NPS)
- National Wildlife Refuge (USFWS)
- Private Lands
- State Lands
- State Fish, Wildlife & Parks

Montana Study Area
KEYSTONE XL PROJECT

ConocoPhillips

TransCanada

Mapbook 7
Cultural Resources

Map 09 of 27

0 0.5 1 2 Miles

0 0.5 1 2 Kilometers

1:100,000

X:\0Projects\10623_007_Trow_KXL_Phase_II\Figures\MFSA\2008\MFSA_REQUIRED_MAPPING\Figures\Mapbook_7_CulturalResources_11x17_20090108.mxd

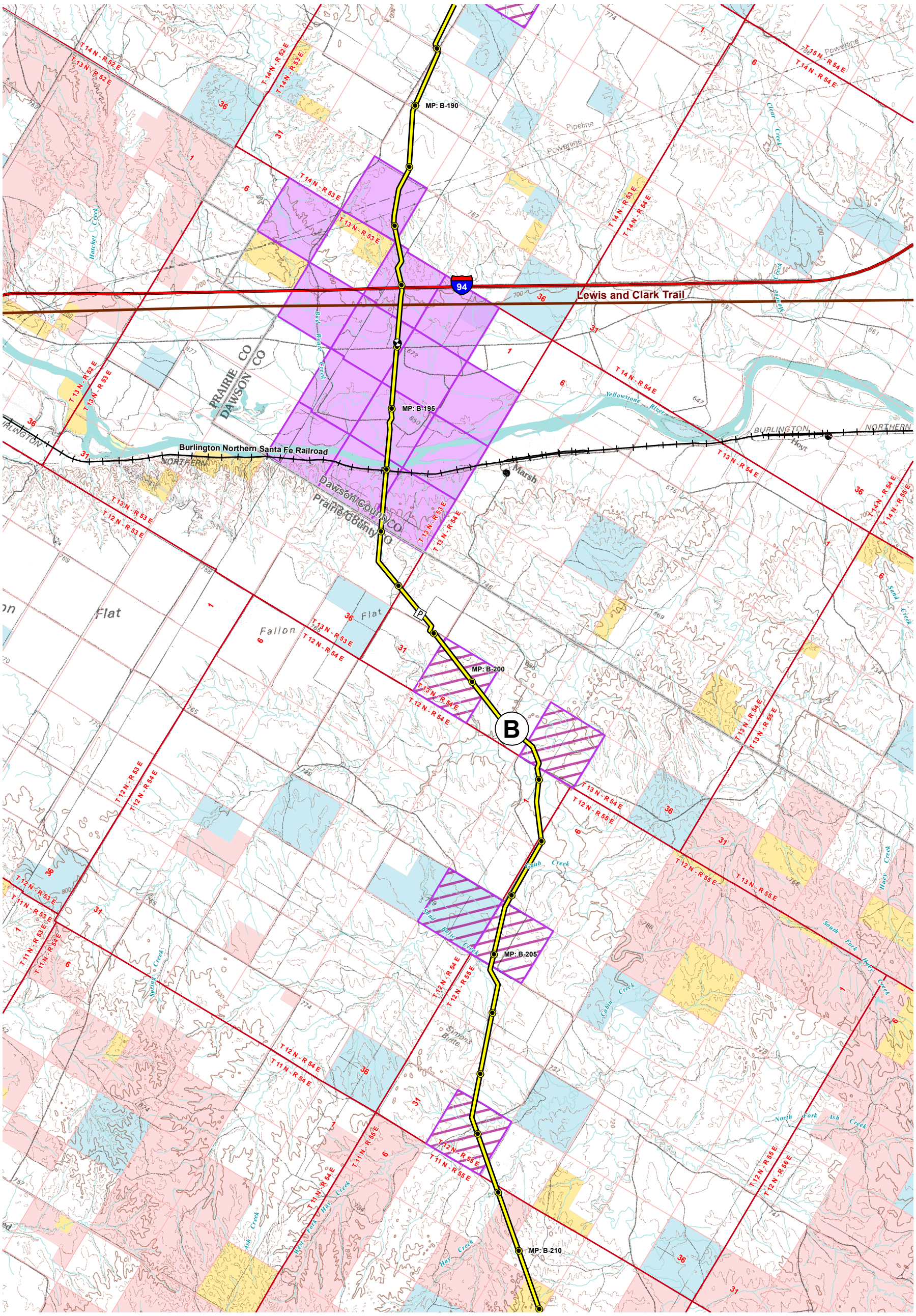

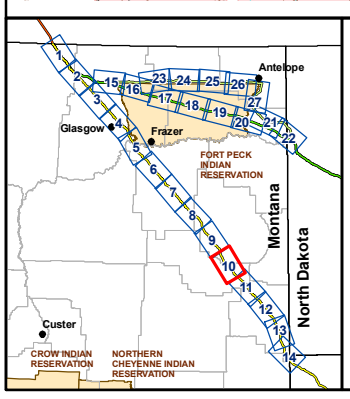

Legend

- Valve
- Pump Station
- Lewis and Clark Campsite
- Lewis and Clark Trail

Steele City Segment Routes

- Alternative A
- Alternative A1A
- Alternative B
- Access Road
- Railroad
- Abandoned Railroad
- Cultural Sites (Aerial Survey)
- Previously Recorded Cultural Site

Land Owner

- Bureau of Land Management (BLM)
- Bankhead-Jones Land Use (BLM)
- Bureau of Reclamation (BOR)
- Indian Lands or Reservations
- Military Reservations/ Corps of Engineers
- National Forest Service Land (USFS)
- National Park Service (NPS)
- National Wildlife Refuge (USFWS)
- Private Lands
- State Lands
- State Fish, Wildlife & Parks

Montana Study Area
KEYSTONE XL PROJECT

ConocoPhillips — TransCanada

Mapbook 7
Cultural Resources

Map 10 of 27

0 0.5 1 2 Miles

0 0.5 1 2 Kilometers

1:100,000

X:\0Projects\10623_007_Trow_KXL_Phase_II\Figures\MFSA\2008\MFSA_REQUIRED_MAPPING\Figures\Mapbook_7_CulturalResources_11x17_20090108.mxd

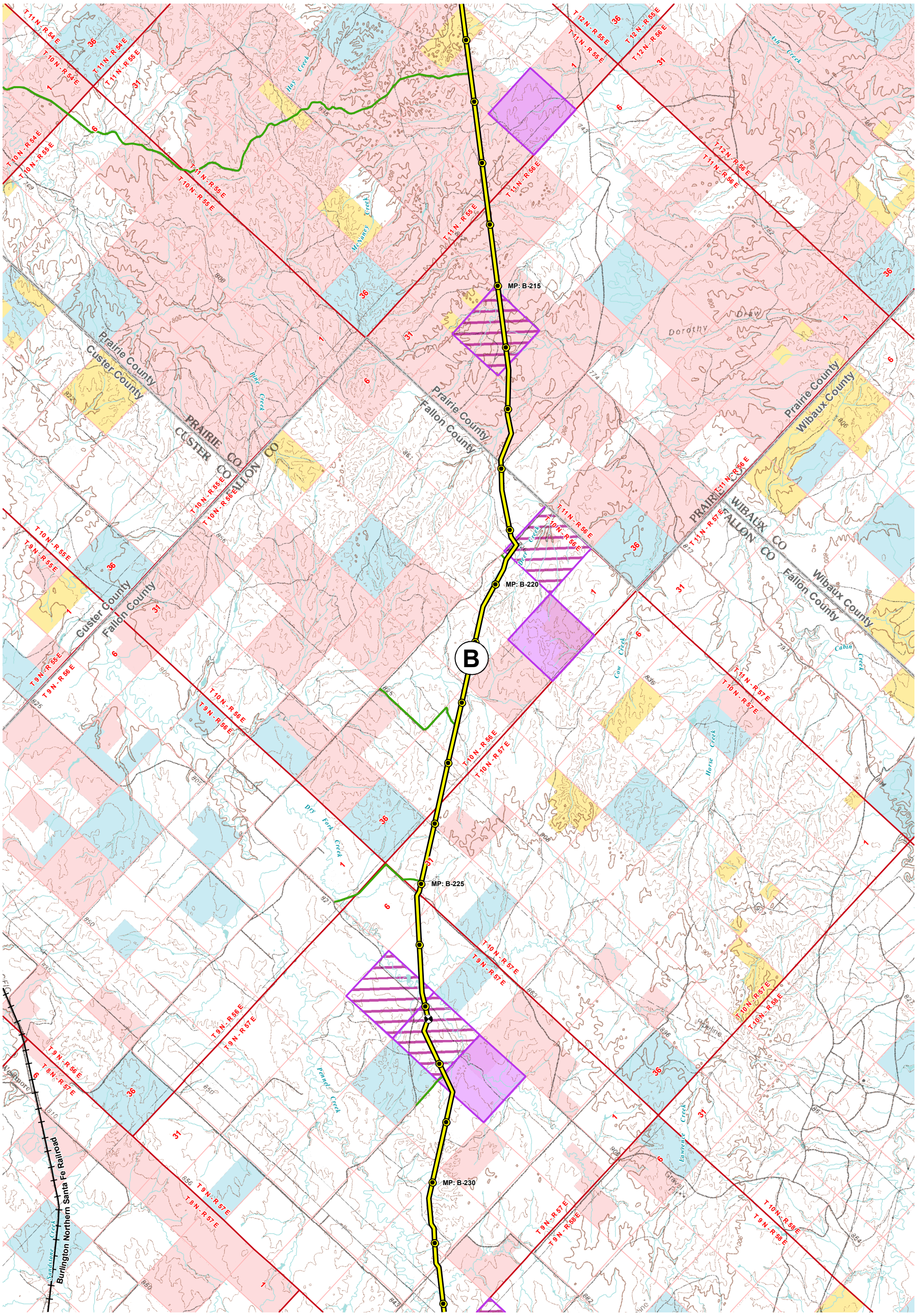

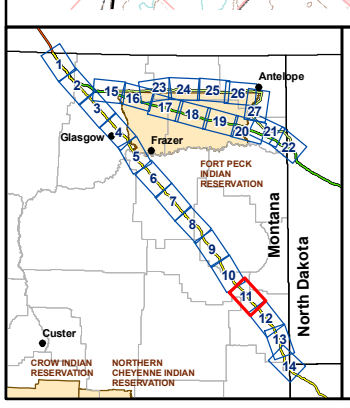

Legend

- Valve
- Pump Station
- Lewis and Clark Campsite
- Lewis and Clark Trail

Steele City Segment Routes

- Alternative A
- Alternative A1A
- Alternative B
- Access Road
- Railroad
- Abandoned Railroad
- Cultural Sites (Aerial Survey)
- Previously Recorded Cultural Site

Land Owner

- Bureau of Land Management (BLM)
- Bankhead-Jones Land Use (BLM)
- Bureau of Reclamation (BOR)
- Indian Lands or Reservations
- Military Reservations/ Corps of Engineers
- National Forest Service Land (USFS)
- National Park Service (NPS)
- National Wildlife Refuge (USFWS)
- Private Lands
- State Lands
- State Fish, Wildlife & Parks

Montana Study Area
KEYSTONE XL PROJECT

ConocoPhillips

TransCanada

Mapbook 7
Cultural Resources

Map 11 of 27

0 0.5 1 2 Miles

0 0.5 1 2 Kilometers

1:100,000

X:\0Projects\10623_007_Trow_KXL_Phase_II\Figures\MFSA\2008\MFSA_REQUIRED_MAPPING\Figures\Mapbook_7_CulturalResources_11x17_20090108.mxd

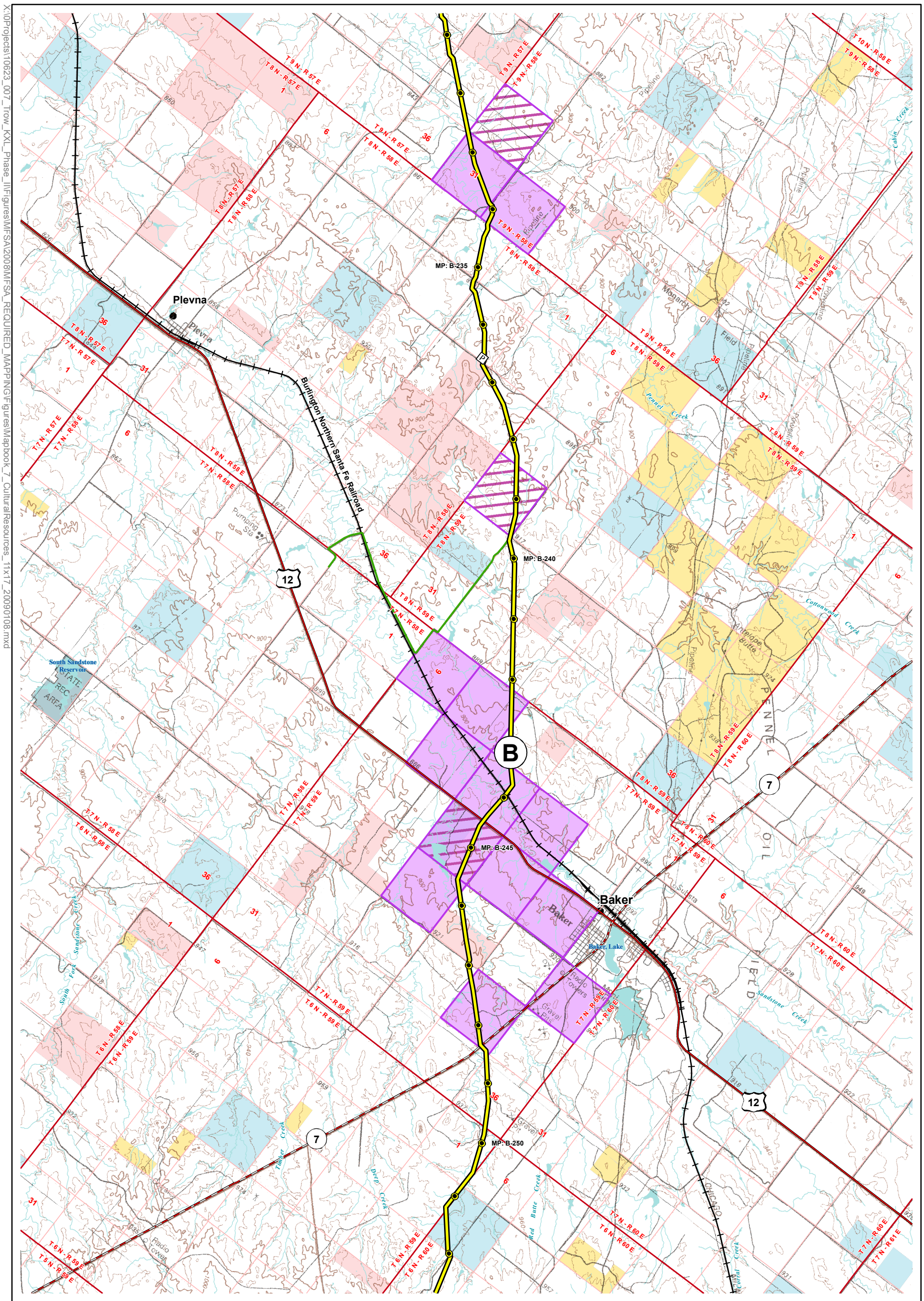

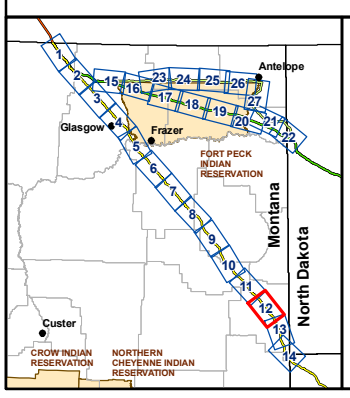

Legend

- Valve
- Pump Station
- Lewis and Clark Campsite
- Lewis and Clark Trail

Steele City Segment Routes

- Alternative A
- Alternative A1A
- Alternative B
- Access Road
- Railroad
- Abandoned Railroad
- Cultural Sites (Aerial Survey)
- Previously Recorded Cultural Site

Land Owner

- Bureau of Land Management (BLM)
- Bankhead-Jones Land Use (BLM)
- Bureau of Reclamation (BOR)
- Indian Lands or Reservations
- Military Reservations/ Corps of Engineers
- National Forest Service Land (USFS)
- National Park Service (NPS)
- National Wildlife Refuge (USFWS)
- Private Lands
- State Lands
- State Fish, Wildlife & Parks

Montana Study Area
KEYSTONE XL PROJECT

ConocoPhillips

TransCanada

Mapbook 7
Cultural Resources

Map 12 of 27

0 0.5 1 2 Miles

0 0.5 1 2 Kilometers

1:100,000

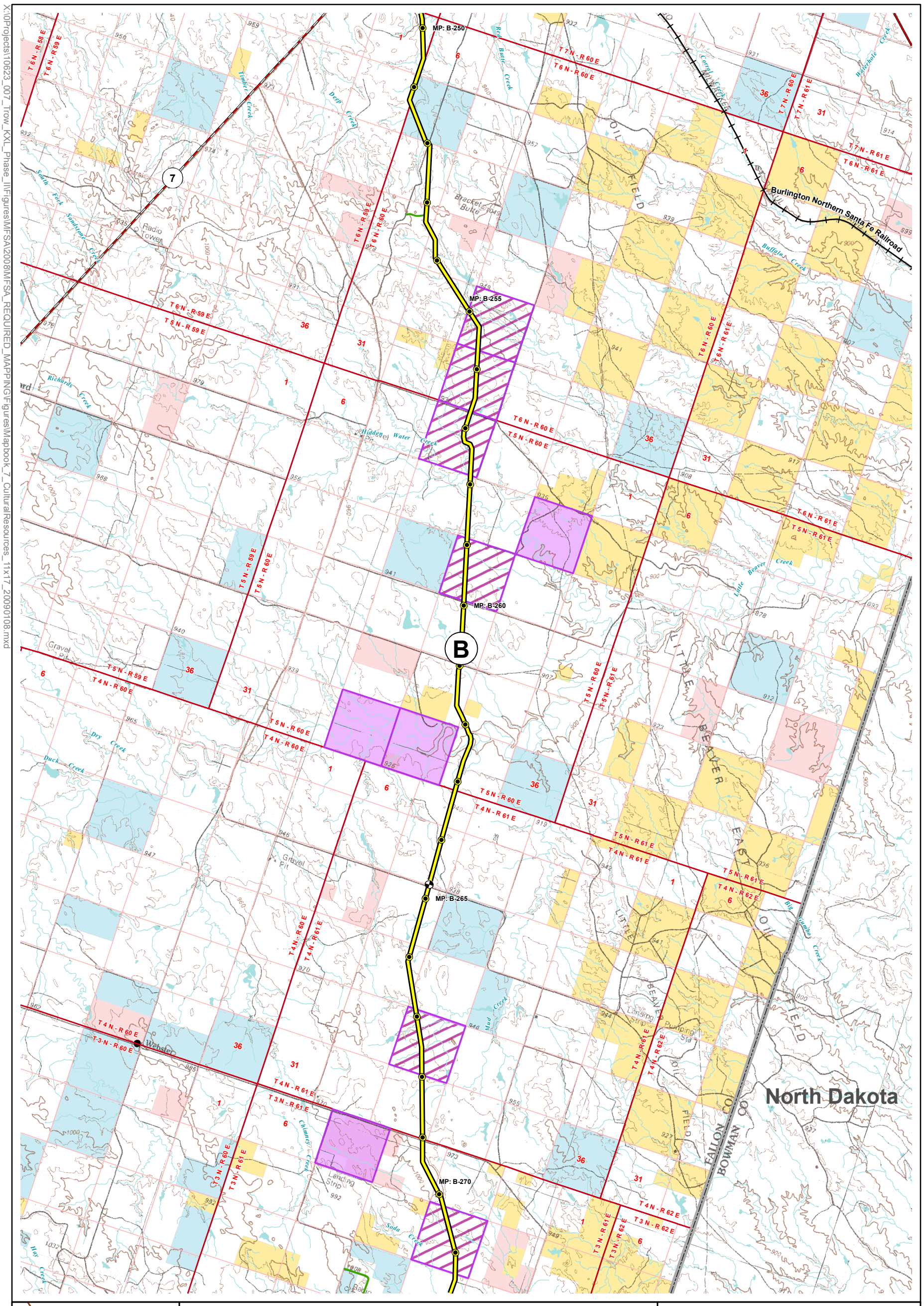

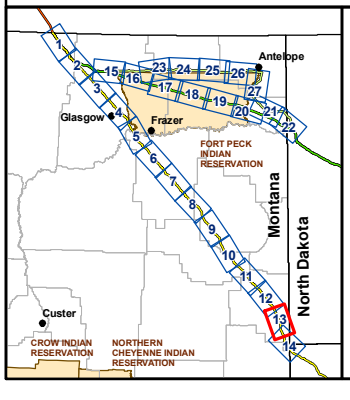

Legend

- Valve
- Pump Station
- Lewis and Clark Campsite
- Lewis and Clark Trail

Steele City Segment Routes

- Alternative A
- Alternative A1A
- Alternative B
- Access Road
- Railroad
- Abandoned Railroad
- Cultural Sites (Aerial Survey)
- Previously Recorded Cultural Site

Land Owner

- Bureau of Land Management (BLM)
- Bankhead-Jones Land Use (BLM)
- Bureau of Reclamation (BOR)
- Indian Lands or Reservations
- Military Reservations/ Corps of Engineers
- National Forest Service Land (USFS)
- National Park Service (NPS)
- National Wildlife Refuge (USFWS)
- Private Lands
- State Lands
- State Fish, Wildlife & Parks

Montana Study Area
KEYSTONE XL PROJECT

ConocoPhillips — TransCanada

Mapbook 7
Cultural Resources

Map 13 of 27

0 0.5 1 2 Miles

0 0.5 1 2 Kilometers

1:100,000

X:\0Projects\10623_007_Trow_KXL_Phase_II\Figures\MFSA\2008\MFSA_REQUIRED_MAPPING\Figures\Mapbook_7_CulturalResources_11x17_20090108.mxd

X:\0Projects\10623_007_Trow_KXL_Phase_II\Figures\MFSA\2008\MFSA_REQUIRED_MAPPING\Figures\Mapbook_7_CulturalResources_11x17_20090108.mxd

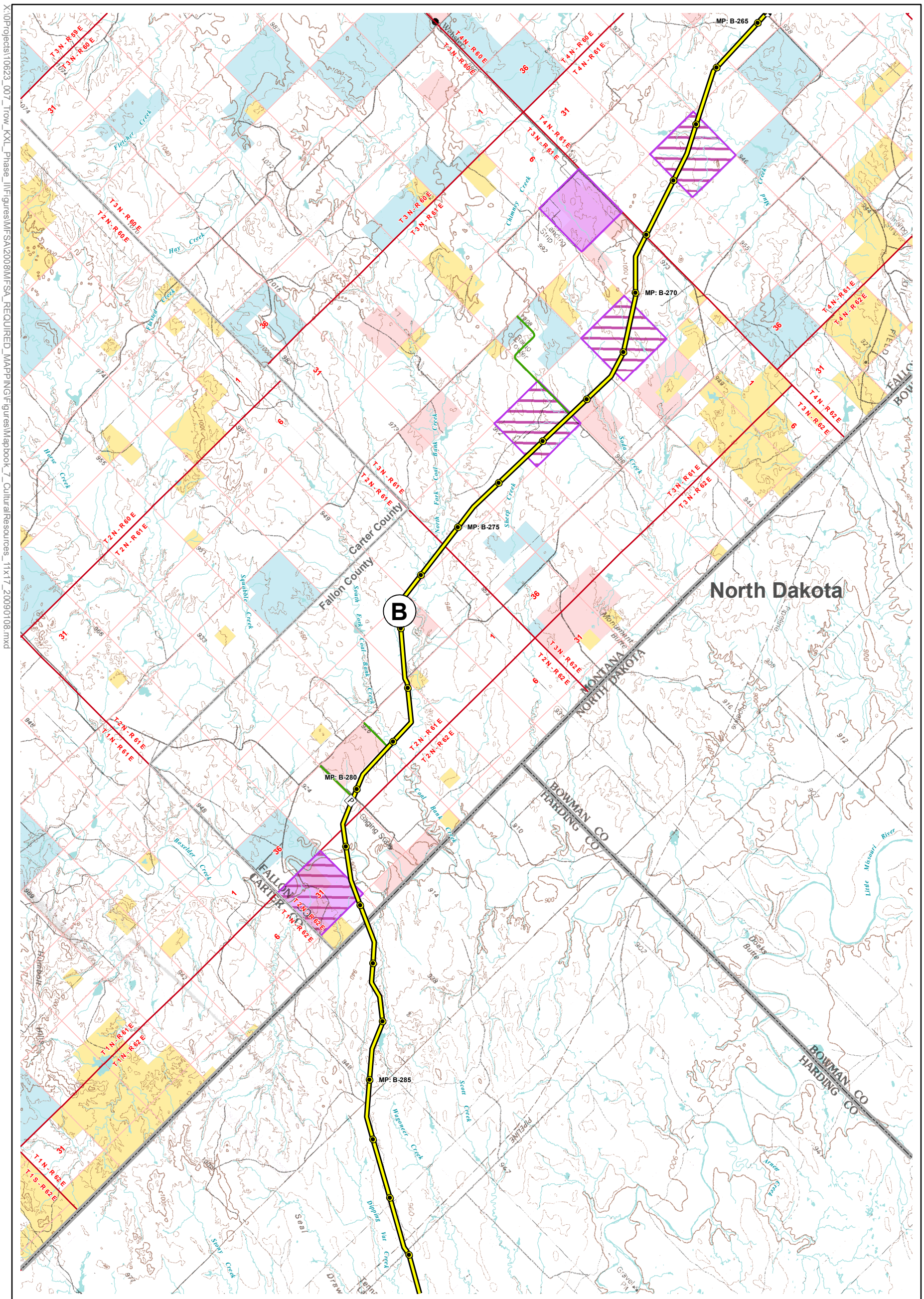

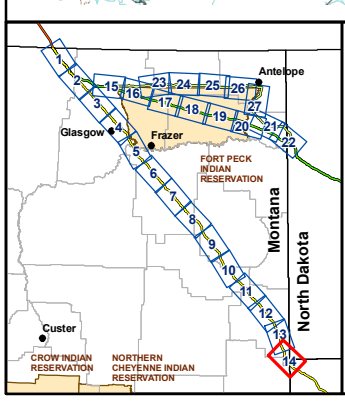

Legend

- Valve
- Pump Station
- Lewis and Clark Campsite
- Lewis and Clark Trail

Steele City Segment Routes

- Alternative A
- Alternative A1A
- Alternative B
- Access Road
- Railroad
- Abandoned Railroad
- Cultural Sites (Aerial Survey)
- Previously Recorded Cultural Site

Land Owner

- Bureau of Land Management (BLM)
- Bankhead-Jones Land Use (BLM)
- Bureau of Reclamation (BOR)
- Indian Lands or Reservations
- Military Reservations/ Corps of Engineers
- National Forest Service Land (USFS)
- National Park Service (NPS)
- National Wildlife Refuge (USFWS)
- Private Lands
- State Lands
- State Fish, Wildlife & Parks

Montana Study Area
KEYSTONE XL PROJECT

ConocoPhillips TransCanada

Mapbook 7
Cultural Resources

Map 14 of 27

0 0.5 1 2 Miles

0 0.5 1 2 Kilometers

1:100,000

X:\0Projects\10623_007_Trow_KXL_Phase_II\Figures\MFSA\2008\MFSA_REQUIRED_MAPPING\Figures\Mapbook_7_CulturalResources_11x17_20090108.mxd

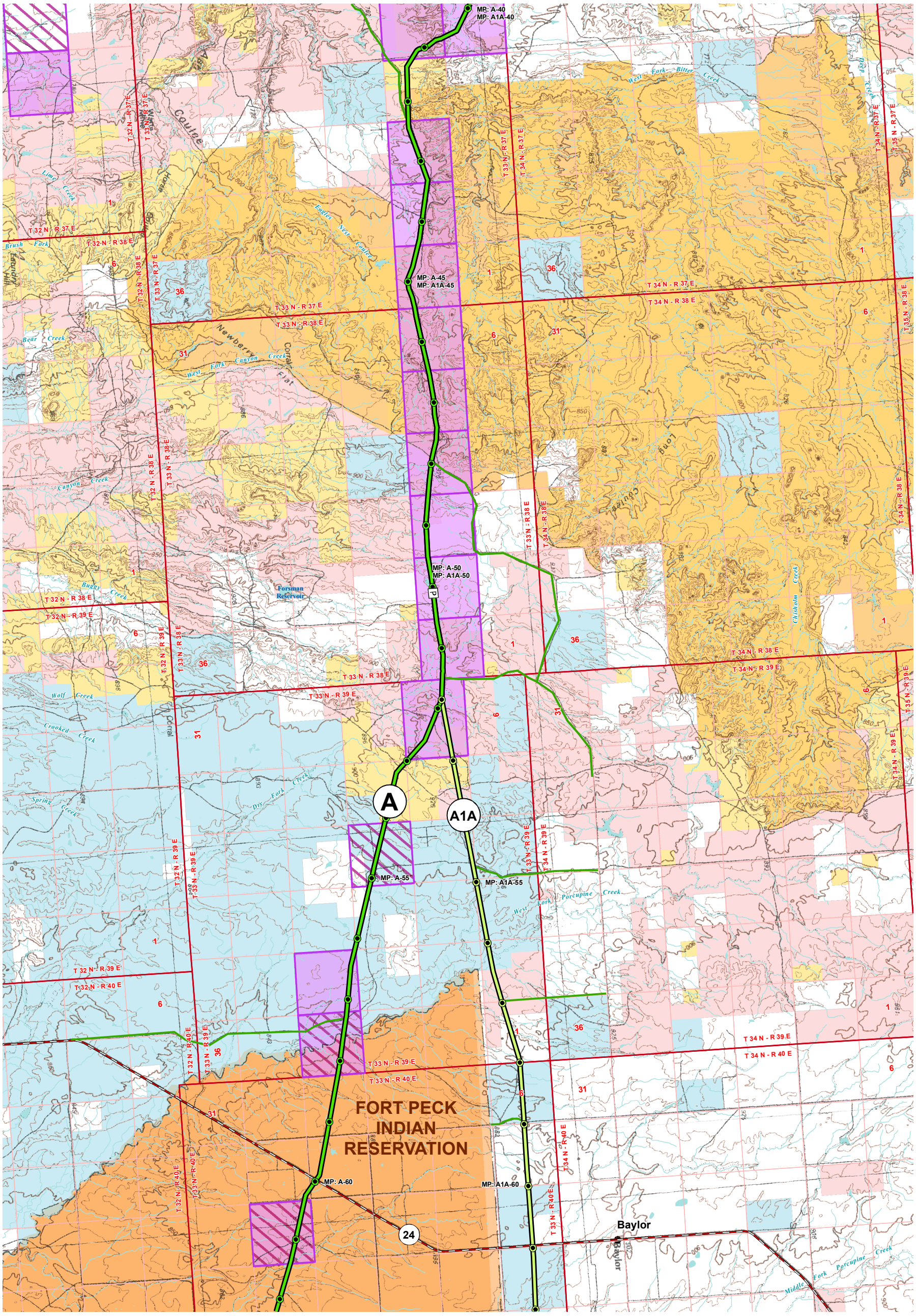

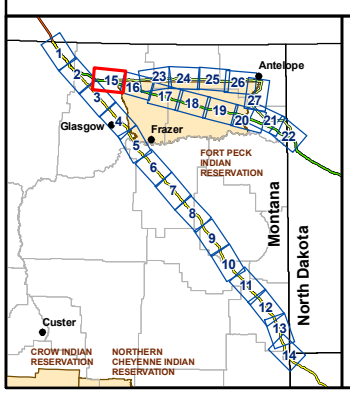

Legend

- Valve
- Pump Station
- Lewis and Clark Campsite
- Lewis and Clark Trail

Steele City Segment Routes

- Alternative A
- Alternative A1A
- Alternative B
- Access Road
- Railroad
- Abandoned Railroad
- Cultural Sites (Aerial Survey)
- Previously Recorded Cultural Site

Land Owner

- Bureau of Land Management (BLM)
- Bankhead-Jones Land Use (BLM)
- Bureau of Reclamation (BOR)
- Indian Lands or Reservations
- Military Reservations/ Corps of Engineers
- National Forest Service Land (USFS)
- National Park Service (NPS)
- National Wildlife Refuge (USFWS)
- Private Lands
- State Lands
- State Fish, Wildlife & Parks

Montana Study Area
KEYSTONE XL PROJECT

ConocoPhillips — TransCanada

Mapbook 7
Cultural Resources

Map 15 of 27

0 0.5 1 2 Miles

0 0.5 1 2 Kilometers

1:100,000

X:\0Projects\10623_007_Trow_KXL_Phase_II\Figures\MFSA\2008\MFSA_REQUIRED_MAPPING\Figures\Mapbook_7_CulturalResources_11x17_20090108.mxd

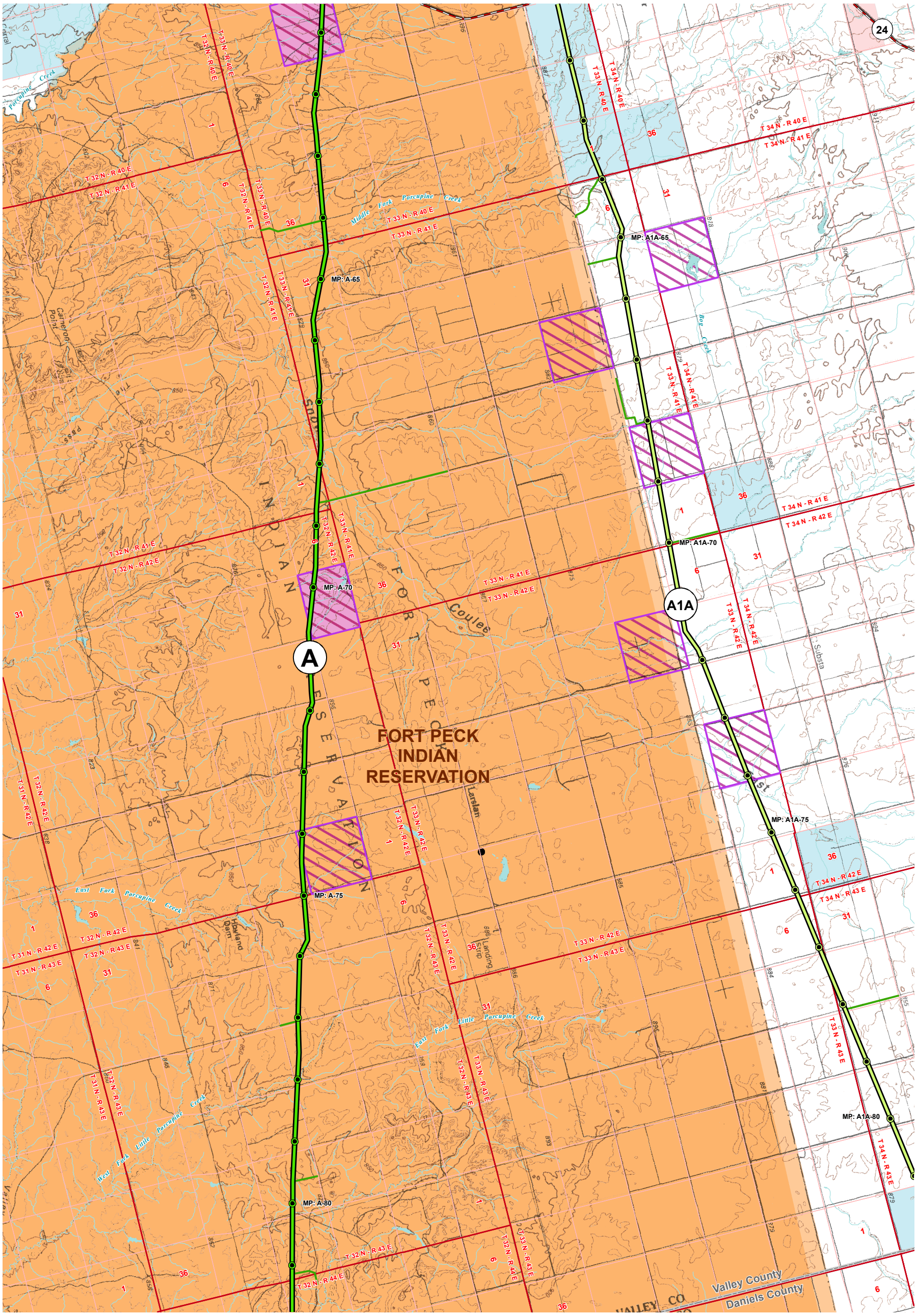

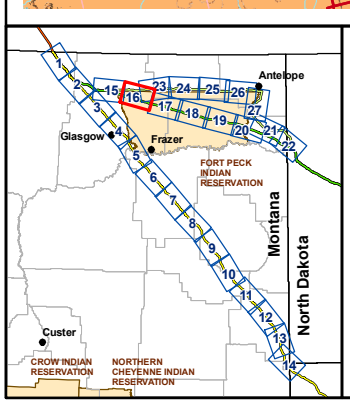

Legend

- Valve
- Pump Station
- Lewis and Clark Campsite
- Lewis and Clark Trail

Steele City Segment Routes

- Alternative A
- Alternative A1A
- Alternative B
- Access Road
- Railroad
- Abandoned Railroad
- Cultural Sites (Aerial Survey)
- Previously Recorded Cultural Site

Land Owner

- Bureau of Land Management (BLM)
- Bankhead-Jones Land Use (BLM)
- Bureau of Reclamation (BOR)
- Indian Lands or Reservations
- Military Reservations/ Corps of Engineers
- National Forest Service Land (USFS)
- National Park Service (NPS)
- National Wildlife Refuge (USFWS)
- Private Lands
- State Lands
- State Fish, Wildlife & Parks

Montana Study Area
KEYSTONE XL PROJECT

ConocoPhillips

TransCanada

Mapbook 7
Cultural Resources

Map 16 of 27

0 0.5 1 2 Miles

0 0.5 1 2 Kilometers

1:100,000

X:\0Projects\10623_007_Trow_KXL_Phase_II\Figures\MFSA\2008\MFSA_REQUIRED_MAPPING\Figures\Mapbook_7_CulturalResources_11x17_20090108.mxd

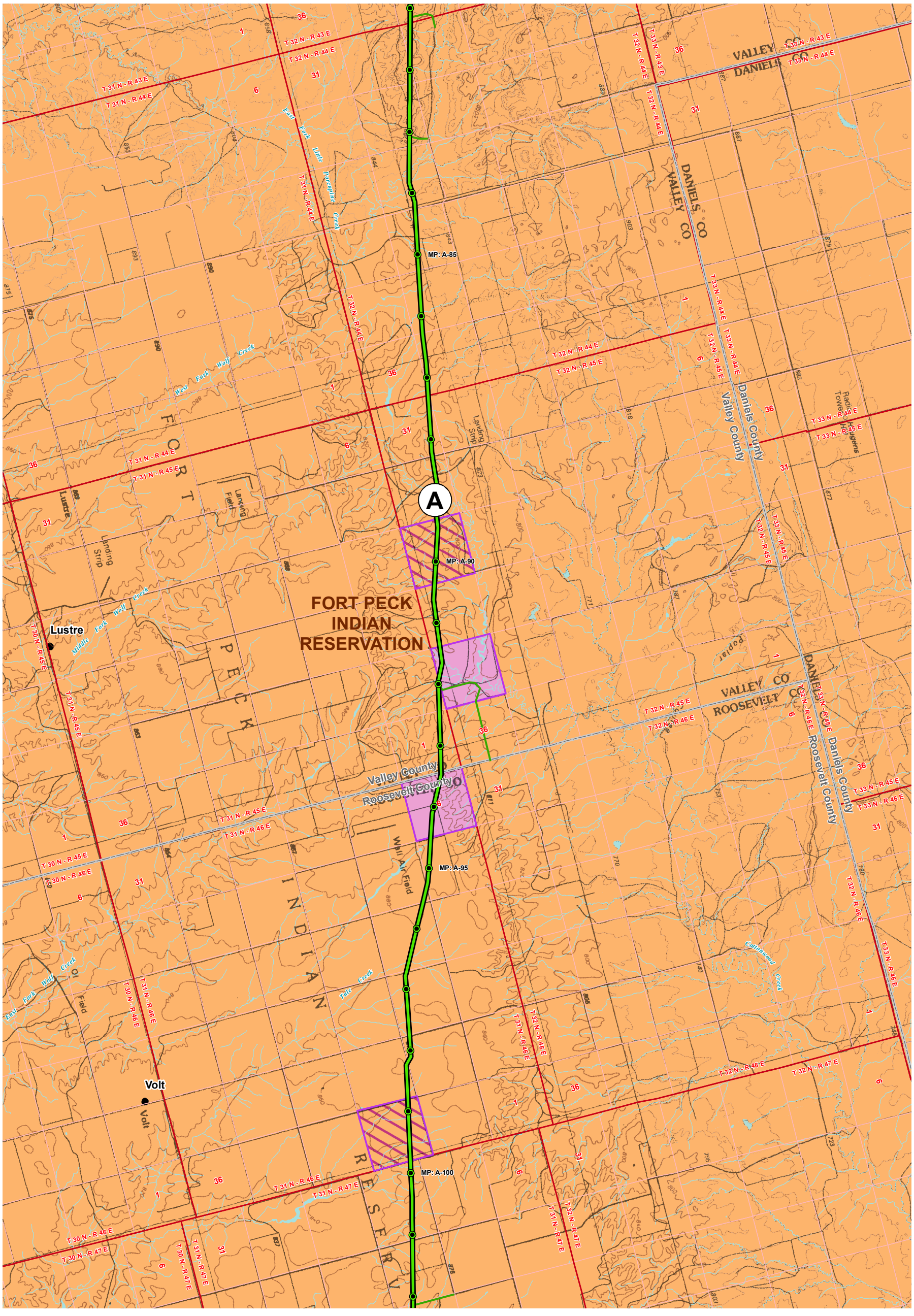

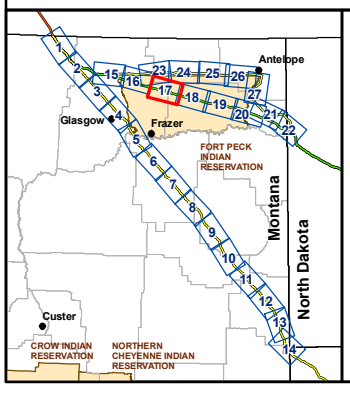

Legend

- Valve
- Pump Station
- Lewis and Clark Campsite
- Lewis and Clark Trail

Steele City Segment Routes

- Alternative A
- Alternative A1A
- Alternative B
- Access Road
- Railroad
- Abandoned Railroad
- Cultural Sites (Aerial Survey)
- Previously Recorded Cultural Site

Land Owner

- Bureau of Land Management (BLM)
- Bankhead-Jones Land Use (BLM)
- Bureau of Reclamation (BOR)
- Indian Lands or Reservations
- Military Reservations/ Corps of Engineers
- National Forest Service Land (USFS)
- National Park Service (NPS)
- National Wildlife Refuge (USFWS)
- Private Lands
- State Lands
- State Fish, Wildlife & Parks

Montana Study Area
KEYSTONE XL PROJECT

ConocoPhillips

TransCanada

Mapbook 7
Cultural Resources

Map 17 of 27

0 0.5 1 2 Miles

0 0.5 1 2 Kilometers

1:100,000

X:\0Projects\10623_007_Trow_KXL_Phase_II\Figures\MFSA\2008\MFSA_REQUIRED_MAPPING\Figures\Mapbook_7_CulturalResources_11x17_20090108.mxd

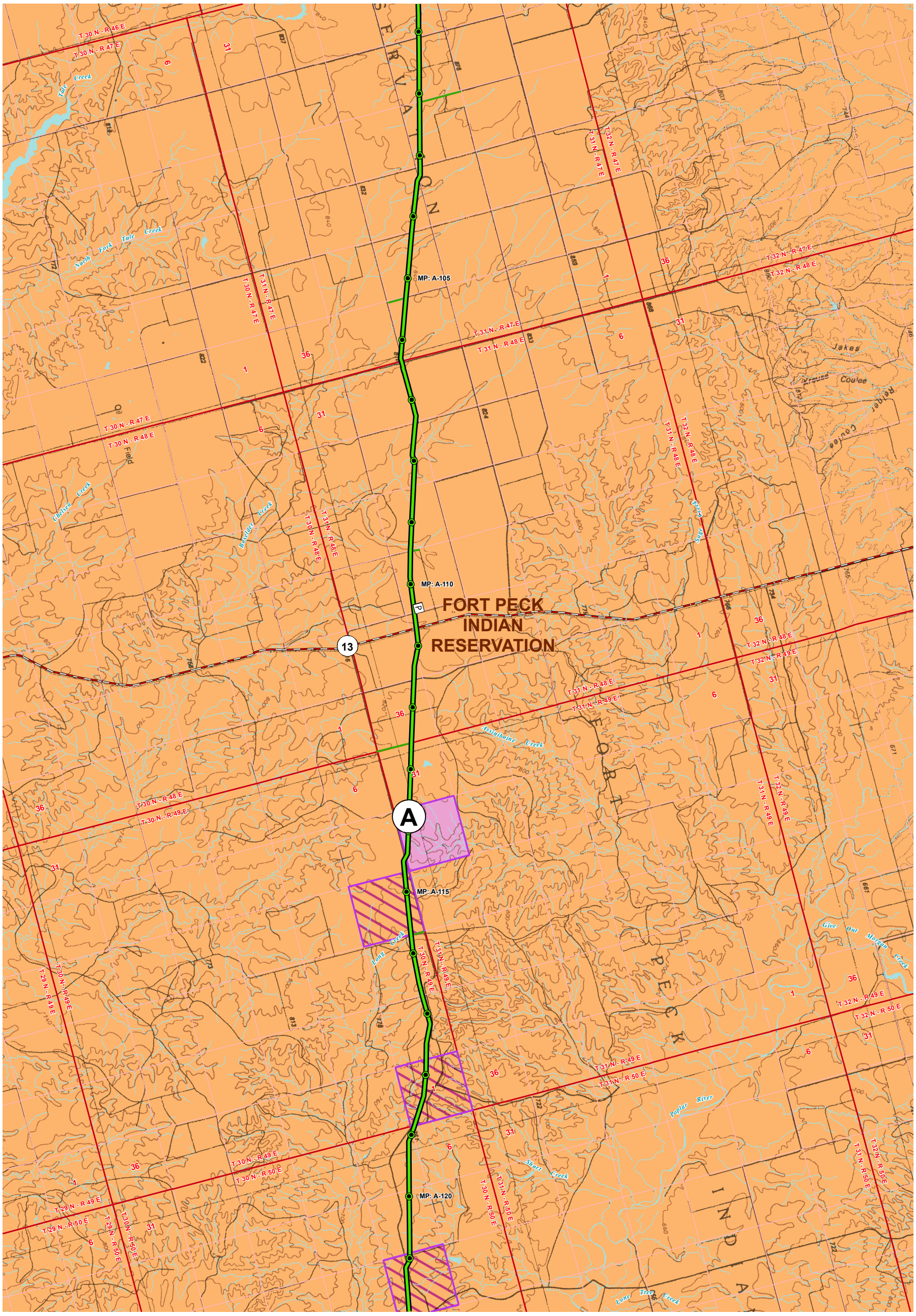

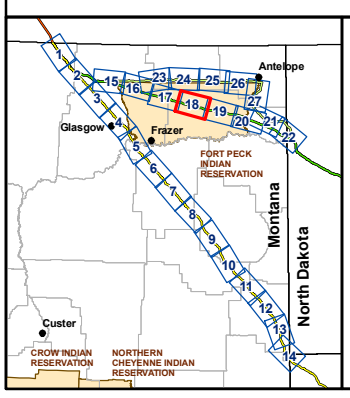

Legend

- Valve
- Pump Station
- Lewis and Clark Campsite
- Lewis and Clark Trail

Steele City Segment Routes

- Alternative A
- Alternative A1A
- Alternative B
- Access Road
- Railroad
- Abandoned Railroad
- Cultural Sites (Aerial Survey)
- Previously Recorded Cultural Site

Land Owner

- Bureau of Land Management (BLM)
- Bankhead-Jones Land Use (BLM)
- Bureau of Reclamation (BOR)
- Indian Lands or Reservations
- Military Reservations/ Corps of Engineers
- National Forest Service Land (USFS)
- National Park Service (NPS)
- National Wildlife Refuge (USFWS)
- Private Lands
- State Lands
- State Fish, Wildlife & Parks

Montana Study Area
KEYSTONE XL PROJECT

ConocoPhillips — TransCanada

Mapbook 7
Cultural Resources

Map 18 of 27

0 0.5 1 2 Miles

0 0.5 1 2 Kilometers

1:100,000

X:\0Projects\10623_007_Trow_KXL_Phase_II\Figures\MFSA\2008\MFSA_REQUIRED_MAPPING\Figures\Mapbook_7_CulturalResources_11x17_20090108.mxd

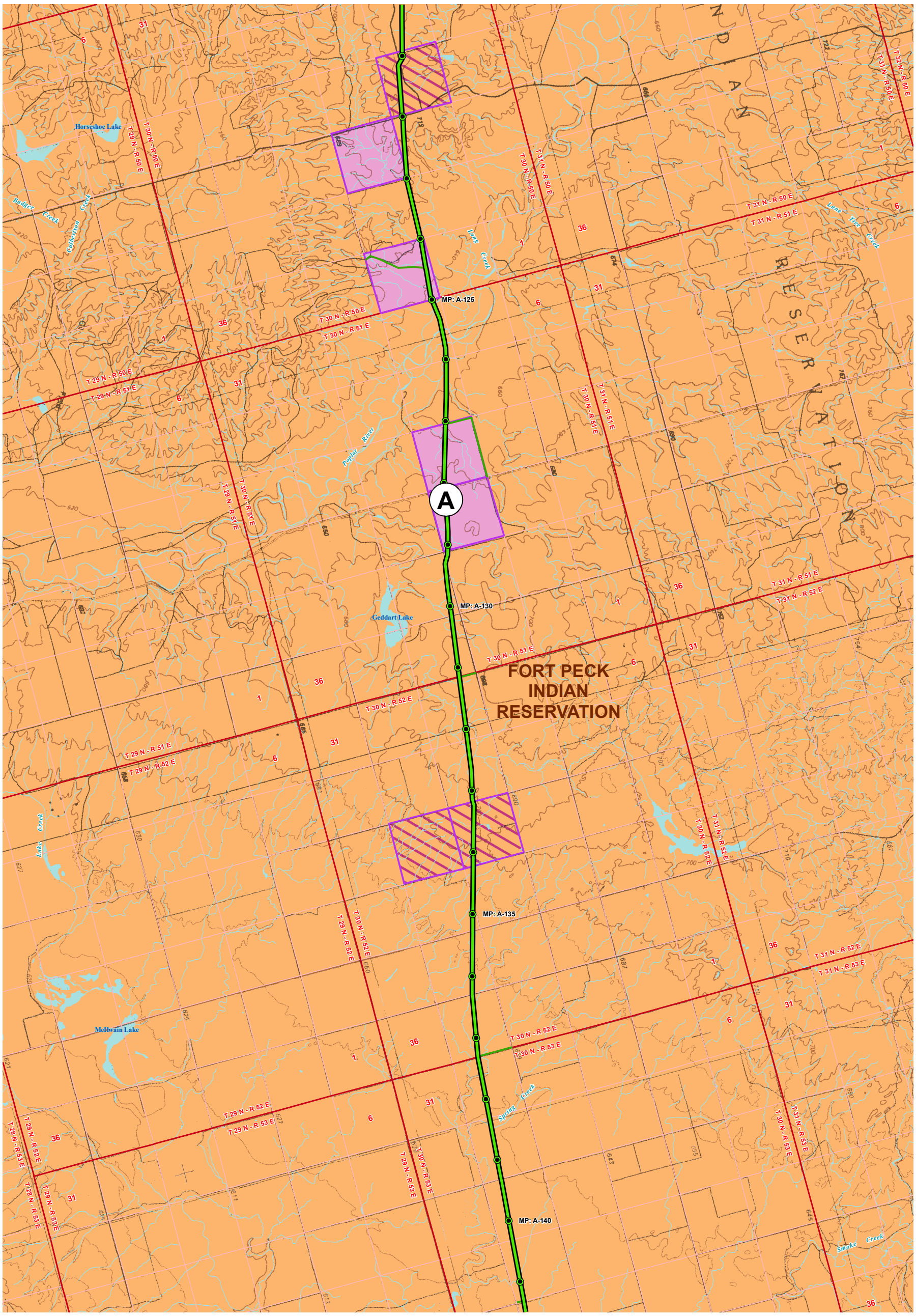

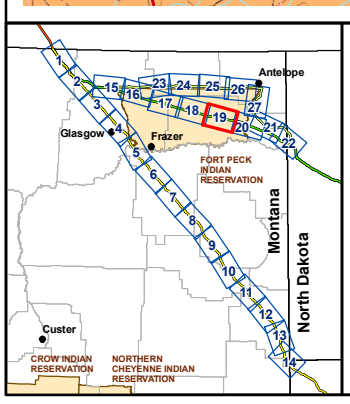

Legend

- Valve
- Pump Station
- Lewis and Clark Campsite
- Lewis and Clark Trail

Steele City Segment Routes

- Alternative A
- Alternative A1A
- Alternative B
- Access Road
- Railroad
- Abandoned Railroad
- Cultural Sites (Aerial Survey)
- Previously Recorded Cultural Site

Land Owner

- Bureau of Land Management (BLM)
- Bankhead-Jones Land Use (BLM)
- Bureau of Reclamation (BOR)
- Indian Lands or Reservations
- Military Reservations/ Corps of Engineers
- National Forest Service Land (USFS)
- National Park Service (NPS)
- National Wildlife Refuge (USFWS)
- Private Lands
- State Lands
- State Fish, Wildlife & Parks

Montana Study Area
KEYSTONE XL PROJECT

ConocoPhillips

TransCanada

Mapbook 7
Cultural Resources

Map 19 of 27

0 0.5 1 2 Miles

0 0.5 1 2 Kilometers

1:100,000

X:\0Projects\10623_007_Trow_KXL_Phase_II\Figures\MFSA\2008\MFSA_REQUIRED_MAPPING\Figures\Mapbook_7_CulturalResources_11x17_20090108.mxd

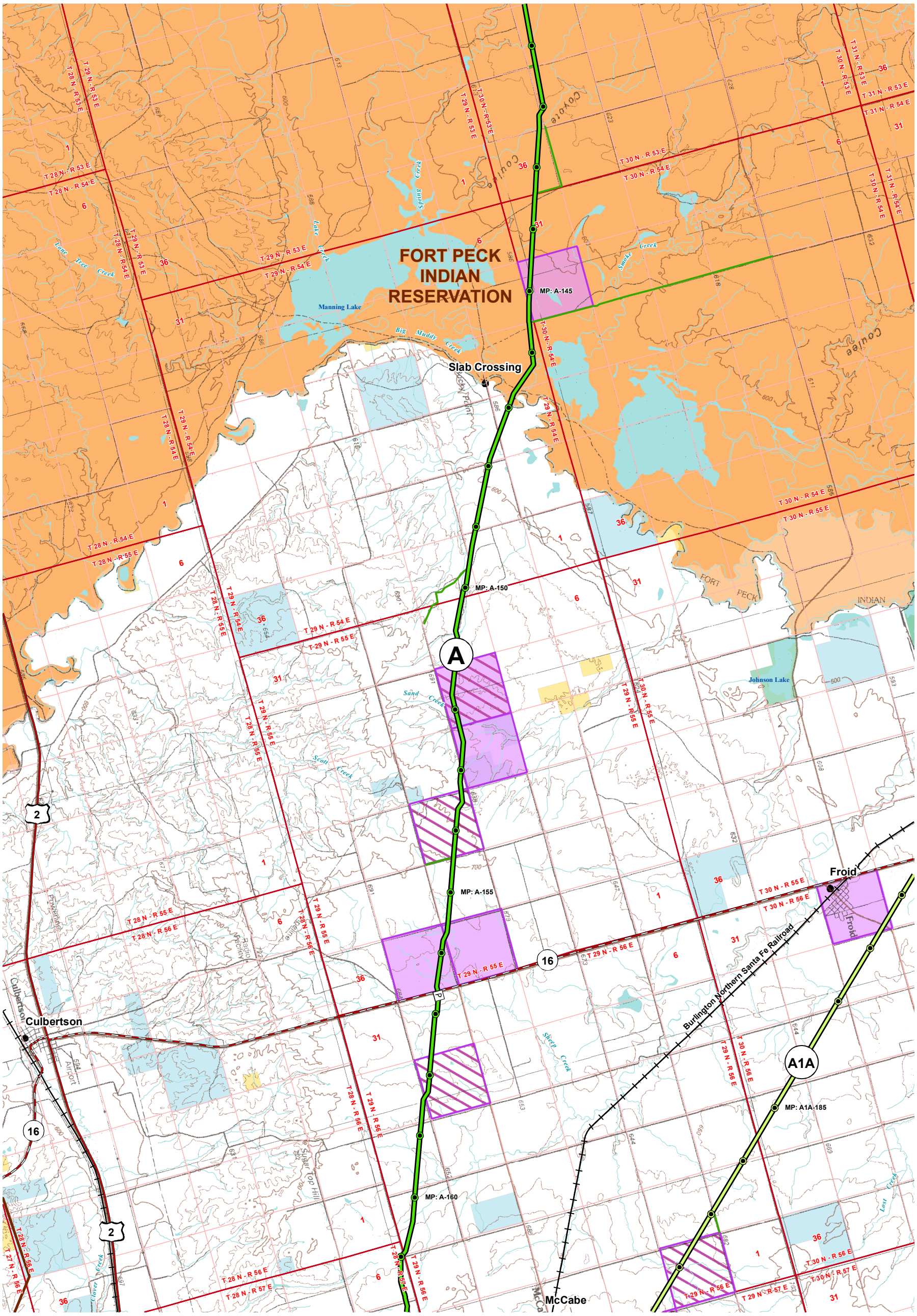

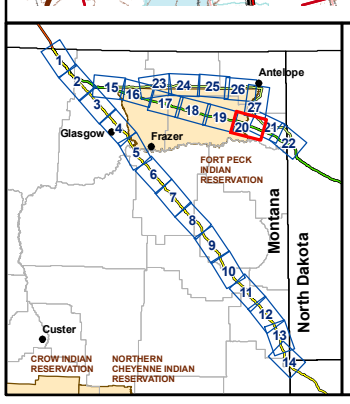

Legend

- Valve
- Pump Station
- Lewis and Clark Campsite
- Lewis and Clark Trail

Steele City Segment Routes

- Alternative A
- Alternative A1A
- Alternative B
- Access Road
- Railroad
- Abandoned Railroad
- Cultural Sites (Aerial Survey)
- Previously Recorded Cultural Site

Land Owner

- Bureau of Land Management (BLM)
- Bankhead-Jones Land Use (BLM)
- Bureau of Reclamation (BOR)
- Indian Lands or Reservations
- Military Reservations/ Corps of Engineers
- National Forest Service Land (USFS)
- National Park Service (NPS)
- National Wildlife Refuge (USFWS)
- Private Lands
- State Lands
- State Fish, Wildlife & Parks

Montana Study Area
KEYSTONE XL PROJECT

ConocoPhillips TransCanada

Mapbook 7
Cultural Resources

Map 20 of 27

0 0.5 1 2 Miles
0 0.5 1 2 Kilometers
1:100,000

X:\0Projects\10623_007_Trow_KXL_Phase_II\Figures\MFSA\2008\MFSA_REQUIRED_MAPPING\Figures\Mapbook_7_CulturalResources_11x17_20090108.mxd

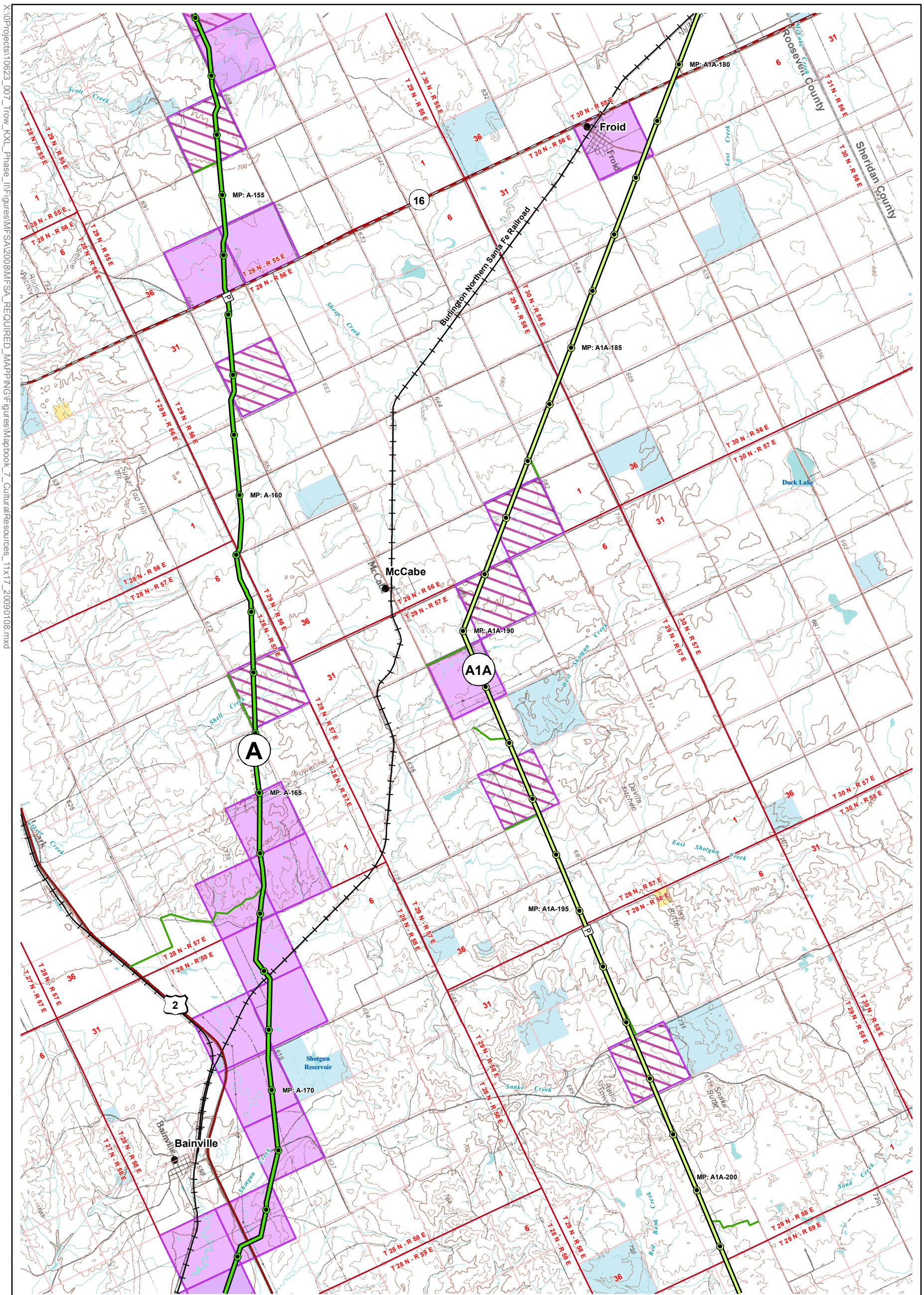

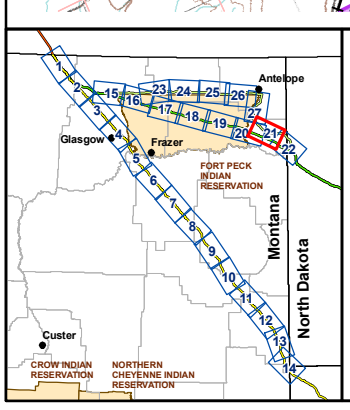

Legend

- Valve
- Pump Station
- Lewis and Clark Campsite
- Lewis and Clark Trail

Steele City Segment Routes

- Alternative A
- Alternative A1A
- Alternative B
- Access Road
- Railroad
- Abandoned Railroad
- Cultural Sites (Aerial Survey)
- Previously Recorded Cultural Site

Land Owner

- Bureau of Land Management (BLM)
- Bankhead-Jones Land Use (BLM)
- Bureau of Reclamation (BOR)
- Indian Lands or Reservations
- Military Reservations/ Corps of Engineers
- National Forest Service Land (USFS)
- National Park Service (NPS)
- National Wildlife Refuge (USFWS)
- Private Lands
- State Lands
- State Fish, Wildlife & Parks

Montana Study Area
KEYSTONE XL PROJECT

ConocoPhillips — TransCanada

Mapbook 7
Cultural Resources

Map 21 of 27

0 0.5 1 2 Miles

0 0.5 1 2 Kilometers

1:100,000

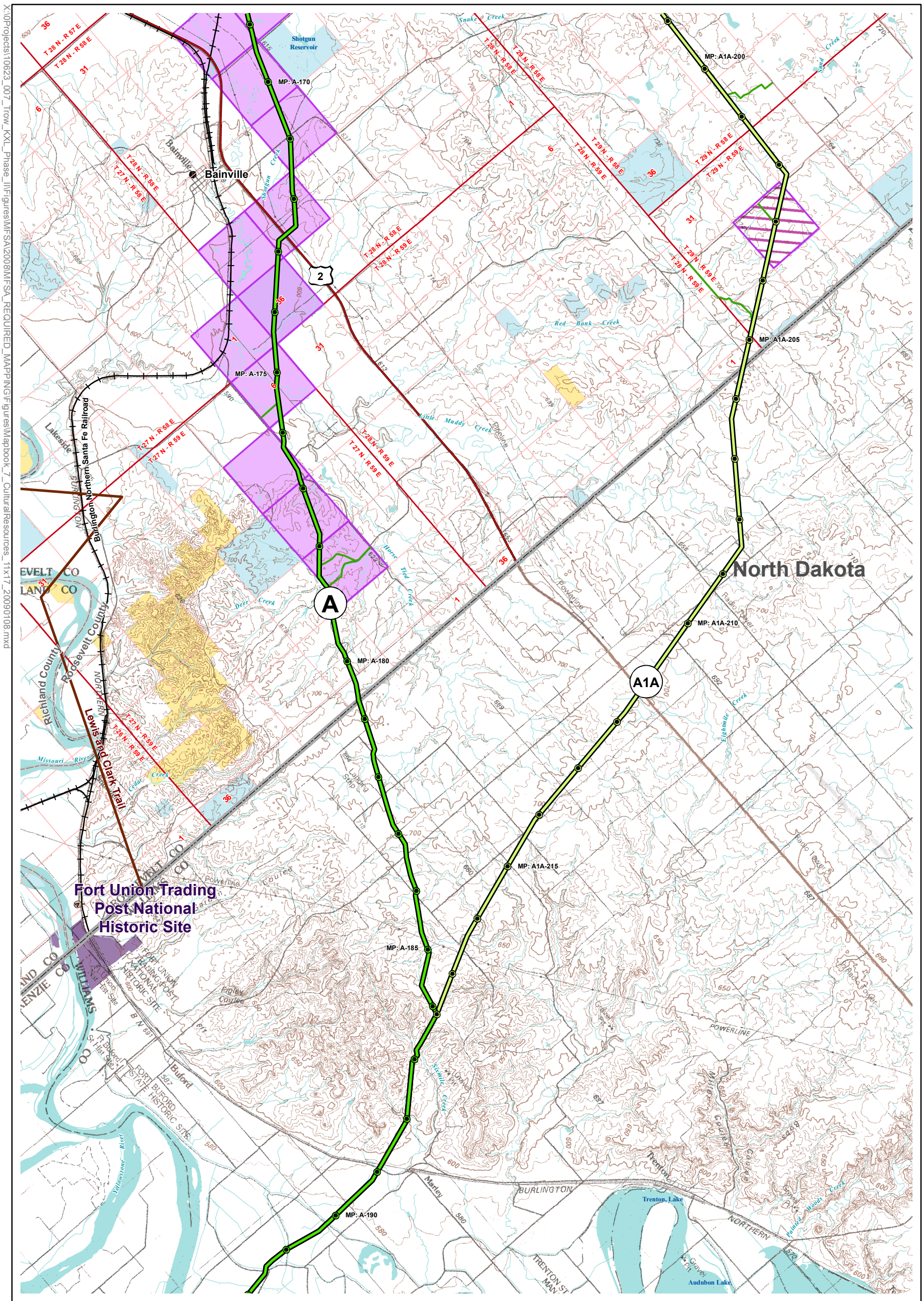

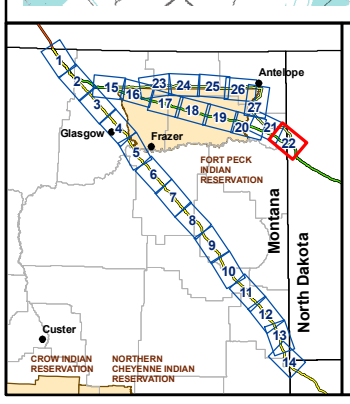

Legend

- Valve
- Pump Station
- Lewis and Clark Campsite
- Lewis and Clark Trail

Steele City Segment Routes

- Alternative A
- Alternative A1A
- Alternative B
- Access Road
- Railroad
- Abandoned Railroad
- Cultural Sites (Aerial Survey)
- Previously Recorded Cultural Site

Land Owner

- Bureau of Land Management (BLM)
- Bankhead-Jones Land Use (BLM)
- Bureau of Reclamation (BOR)
- Indian Lands or Reservations
- Military Reservations/ Corps of Engineers
- National Forest Service Land (USFS)
- National Park Service (NPS)
- National Wildlife Refuge (USFWS)
- Private Lands
- State Lands
- State Fish, Wildlife & Parks

Montana Study Area
KEYSTONE XL PROJECT

ConocoPhillips — TransCanada

Mapbook 7
Cultural Resources

Map 22 of 27

0 0.5 1 2 Miles

0 0.5 1 2 Kilometers

1:100,000

X:\0Projects\10623_007_Trow_KXL_Phase_II\Figures\MFSA\2008\MFSA_REQUIRED_MAPPING\Figures\Mapbook_7_CulturalResources_11x17_20090108.mxd

X:\0Projects\10623_007_Trow_KXL_Phase_II\Figures\MFSA\2008\MFSA_REQUIRED_MAPPING\Figures\Mapbook_7_CulturalResources_11x17_20090108.mxd

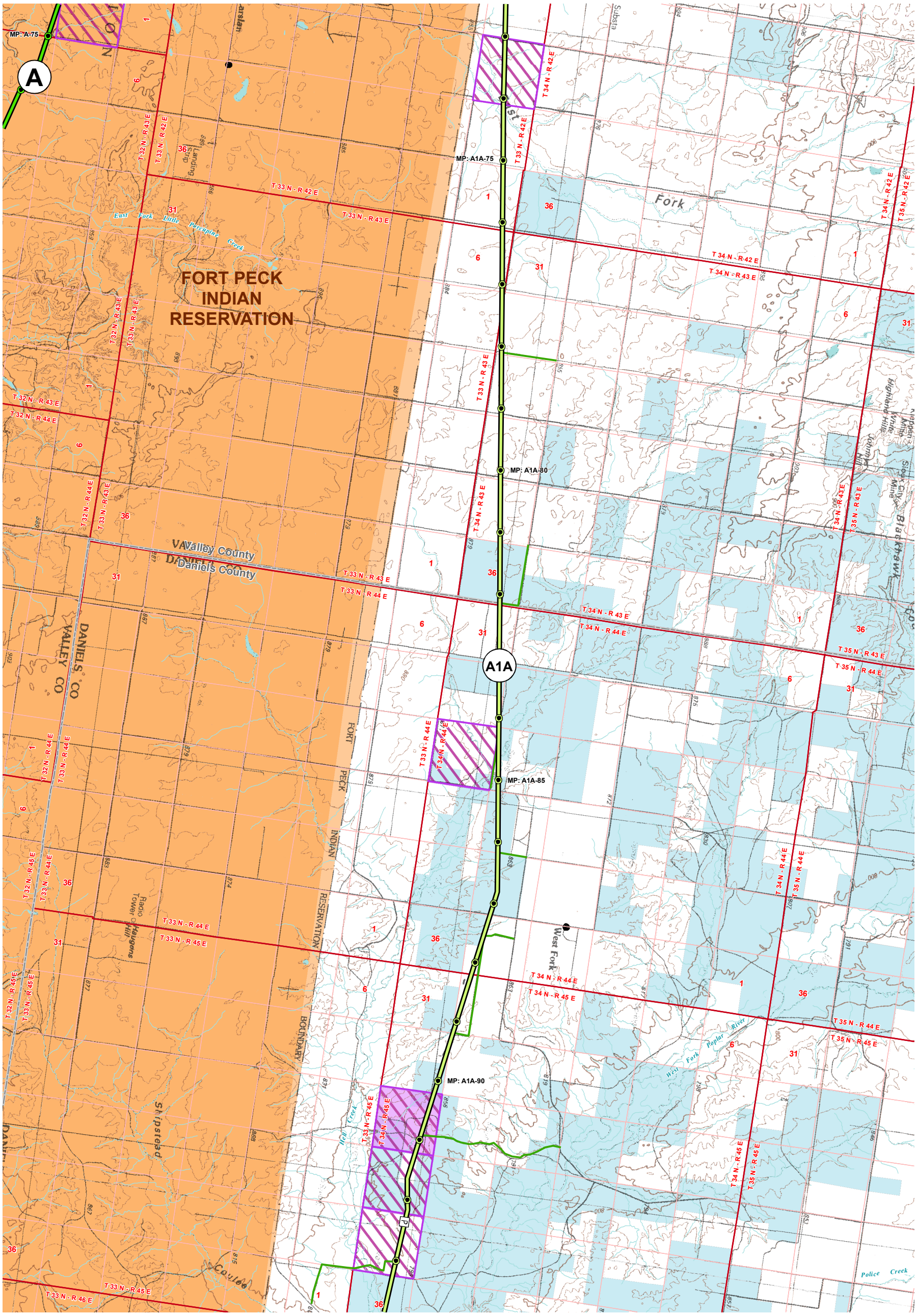

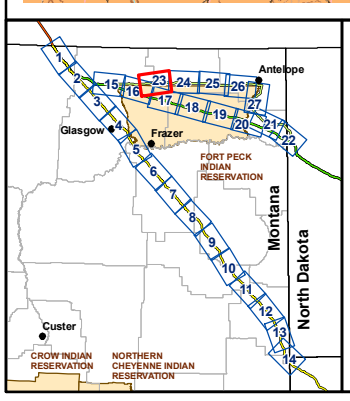

Legend

- Valve
- Pump Station
- Lewis and Clark Campsite
- Lewis and Clark Trail

Steele City Segment Routes

- Alternative A
- Alternative A1A
- Alternative B
- Access Road
- Railroad
- Abandoned Railroad
- Cultural Sites (Aerial Survey)
- Previously Recorded Cultural Site

Land Owner

- Bureau of Land Management (BLM)
- Bankhead-Jones Land Use (BLM)
- Bureau of Reclamation (BOR)
- Indian Lands or Reservations
- Military Reservations/ Corps of Engineers
- National Forest Service Land (USFS)
- National Park Service (NPS)
- National Wildlife Refuge (USFWS)
- Private Lands
- State Lands
- State Fish, Wildlife & Parks

Montana Study Area
KEYSTONE XL PROJECT

ConocoPhillips — TransCanada

Mapbook 7
Cultural Resources

Map 23 of 27

0 0.5 1 2 Miles

0 0.5 1 2 Kilometers

1:100,000

N

X:\0Projects\10623_007_Trow_KXL_Phase_II\Figures\MFSA\2008\MFSA_REQUIRED_MAPPING\Figures\Mapbook_7_CulturalResources_11x17_20090108.mxd

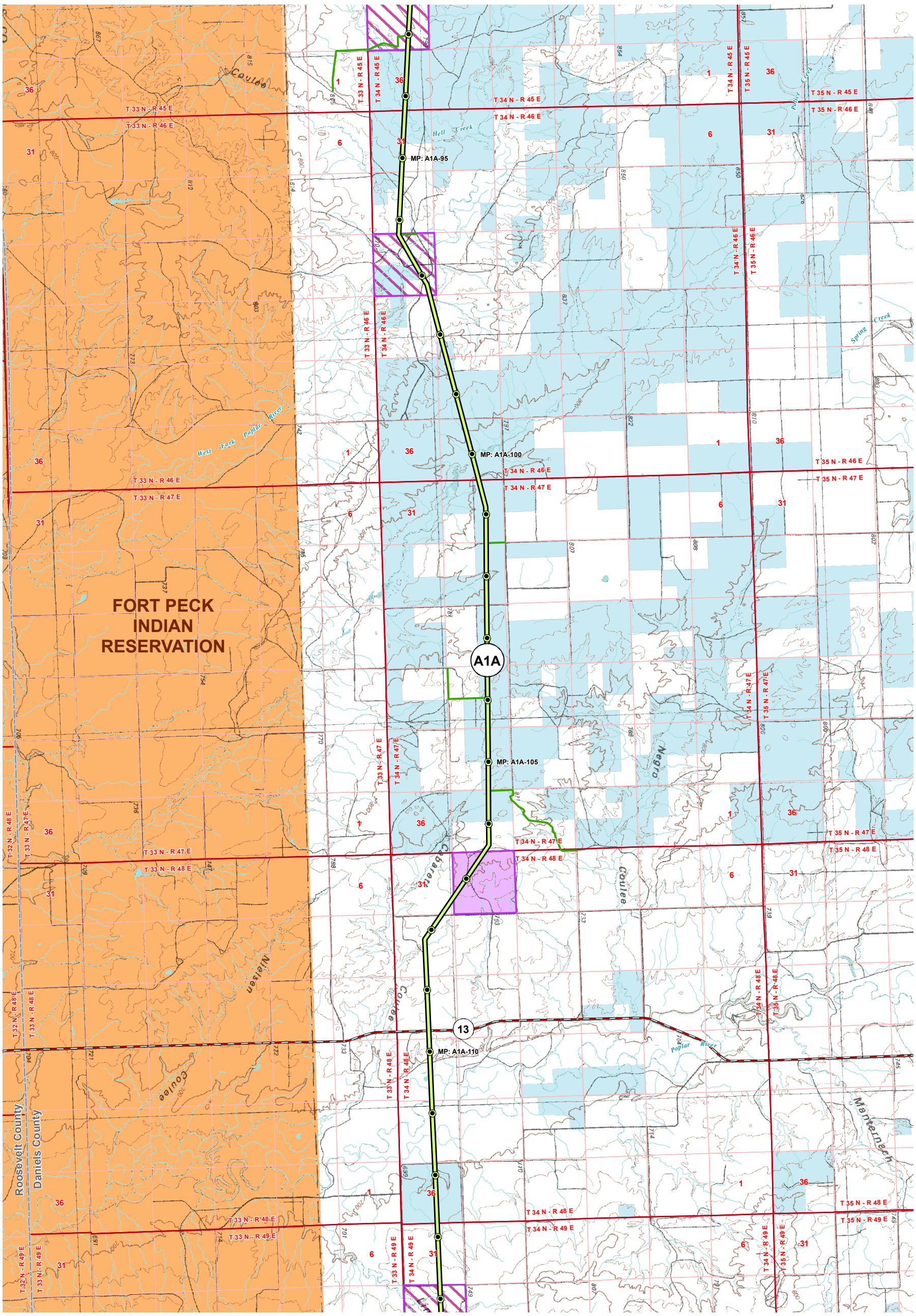

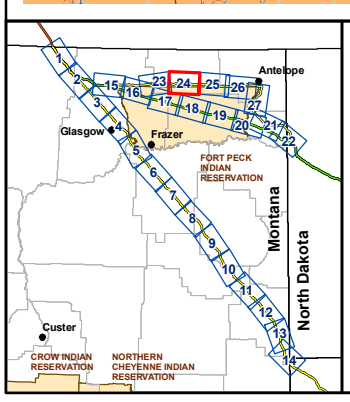

Legend

- Valve
- Pump Station
- Lewis and Clark Campsite
- Lewis and Clark Trail

Steele City Segment Routes

- Alternative A
- Alternative A1A
- Alternative B
- Access Road
- Railroad
- Abandoned Railroad
- Cultural Sites (Aerial Survey)
- Previously Recorded Cultural Site

Land Owner

- Bureau of Land Management (BLM)
- Bankhead-Jones Land Use (BLM)
- Bureau of Reclamation (BOR)
- Indian Lands or Reservations
- Military Reservations/ Corps of Engineers
- National Forest Service Land (USFS)
- National Park Service (NPS)
- National Wildlife Refuge (USFWS)
- Private Lands
- State Lands
- State Fish, Wildlife & Parks

Montana Study Area
KEYSTONE XL PROJECT

ConocoPhillips

TransCanada

Mapbook 7
Cultural Resources

Map 24 of 27

0 0.5 1 2 Miles

0 0.5 1 2 Kilometers

1:100,000

X:\0Projects\10623_007_Trow_KXL_Phase_II\Figures\MFSA\2008\MFSA_REQUIRED_MAPPING\Figures\Mapbook_7_CulturalResources_11x17_20090108.mxd

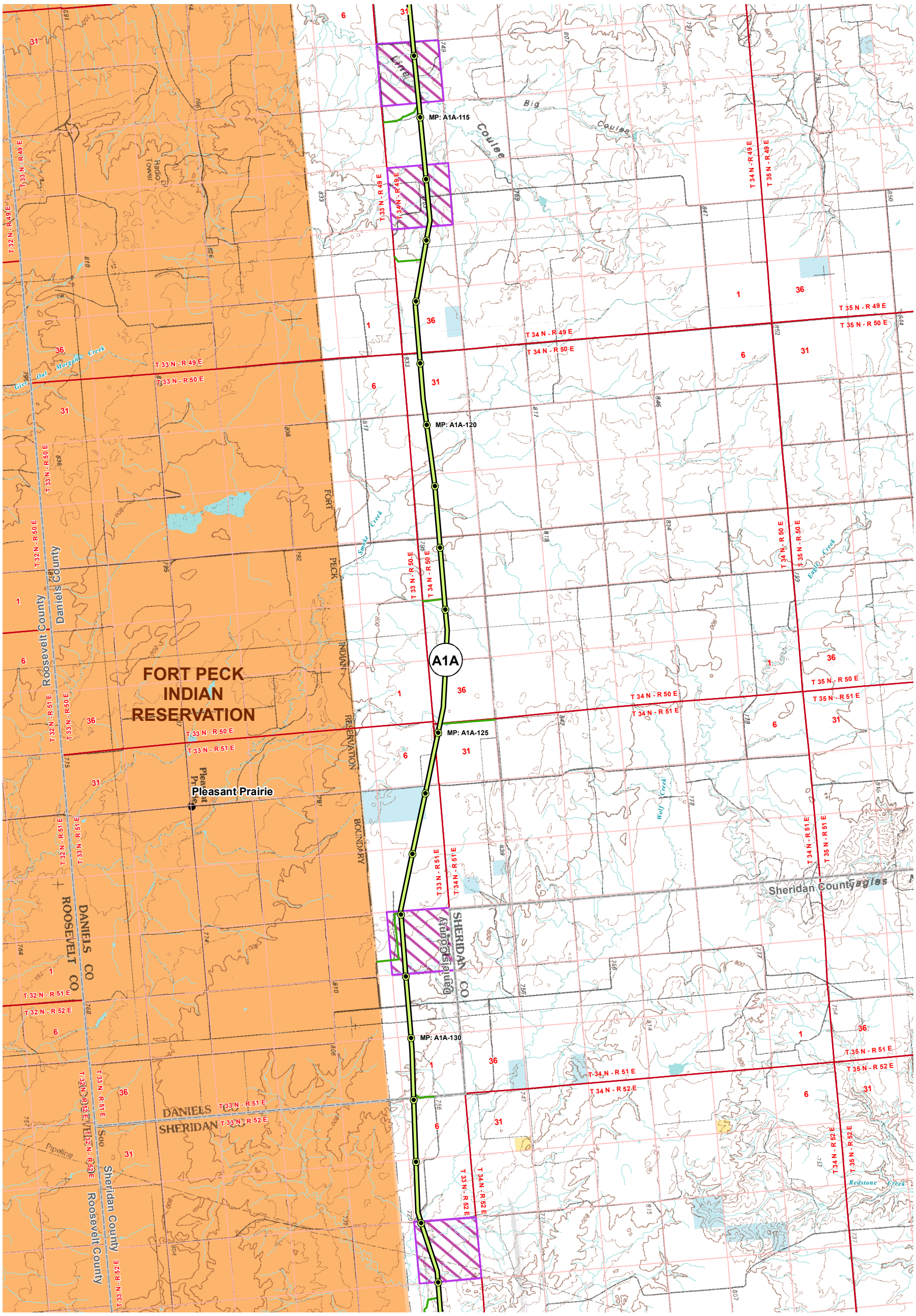

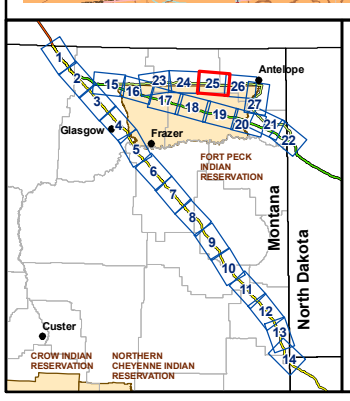

Legend

- Valve
- Pump Station
- Lewis and Clark Campsite
- Lewis and Clark Trail

Steele City Segment Routes

- Alternative A
- Alternative A1A
- Alternative B
- Access Road
- Railroad
- Abandoned Railroad
- Cultural Sites (Aerial Survey)
- Previously Recorded Cultural Site

Land Owner

- Bureau of Land Management (BLM)
- Bankhead-Jones Land Use (BLM)
- Bureau of Reclamation (BOR)
- Indian Lands or Reservations
- Military Reservations/ Corps of Engineers
- National Forest Service Land (USFS)
- National Park Service (NPS)
- National Wildlife Refuge (USFWS)
- Private Lands
- State Lands
- State Fish, Wildlife & Parks

Montana Study Area
KEYSTONE XL PROJECT

ConocoPhillips

TransCanada

Mapbook 7
Cultural Resources

Map 25 of 27

0 0.5 1 2 Miles

0 0.5 1 2 Kilometers

1:100,000

X:\0Projects\10623_007_Trow_KXL_Phase_II\Figures\MFSA\2008\MFSA_REQUIRED_MAPPING\Figures\Mapbook_7_CulturalResources_11x17_20090108.mxd

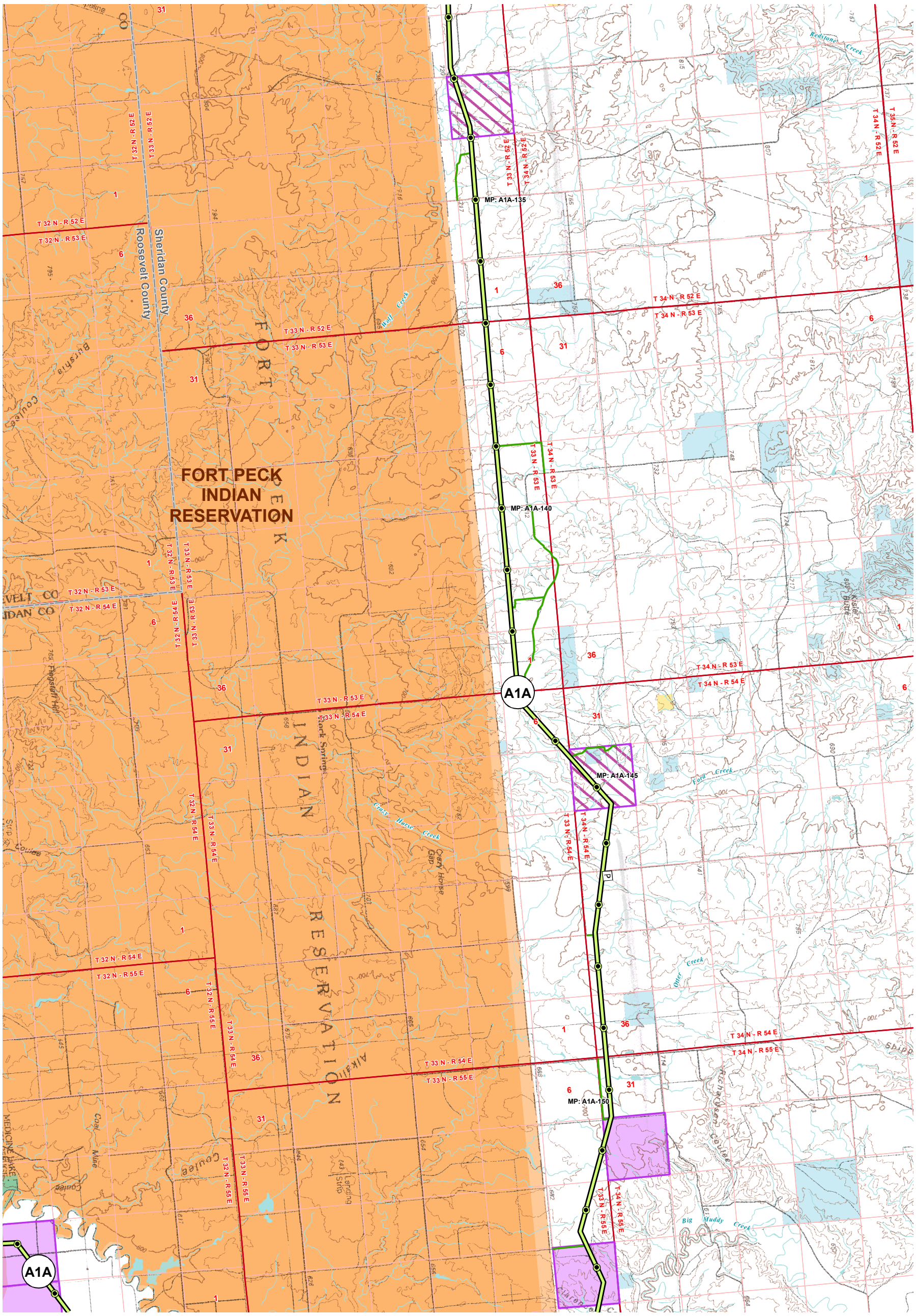

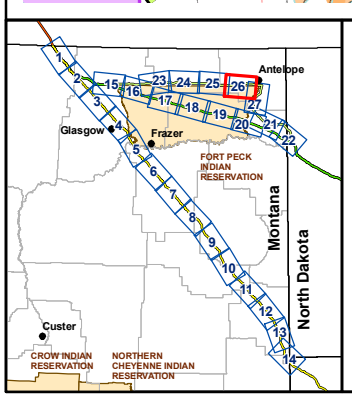

Legend

- Valve
- Pump Station
- Lewis and Clark Campsite
- Lewis and Clark Trail

Steele City Segment Routes

- Alternative A
- Alternative A1A
- Alternative B
- Access Road
- Railroad
- Abandoned Railroad
- Cultural Sites (Aerial Survey)
- Previously Recorded Cultural Site

Land Owner

- Bureau of Land Management (BLM)
- Bankhead-Jones Land Use (BLM)
- Bureau of Reclamation (BOR)
- Indian Lands or Reservations
- Military Reservations/ Corps of Engineers
- National Forest Service Land (USFS)
- National Park Service (NPS)
- National Wildlife Refuge (USFWS)
- Private Lands
- State Lands
- State Fish, Wildlife & Parks

Montana Study Area
KEYSTONE XL PROJECT

ConocoPhillips

TransCanada

Mapbook 7
Cultural Resources

Map 26 of 27

0 0.5 1 2 Miles

0 0.5 1 2 Kilometers

1:100,000

X:\0Projects\10623_007_Trow_KXL_Phase_II\Figures\MFSA\2008\MFSA_REQUIRED_MAPPING\Figures\Mapbook_7_CulturalResources_11x17_20090108.mxd

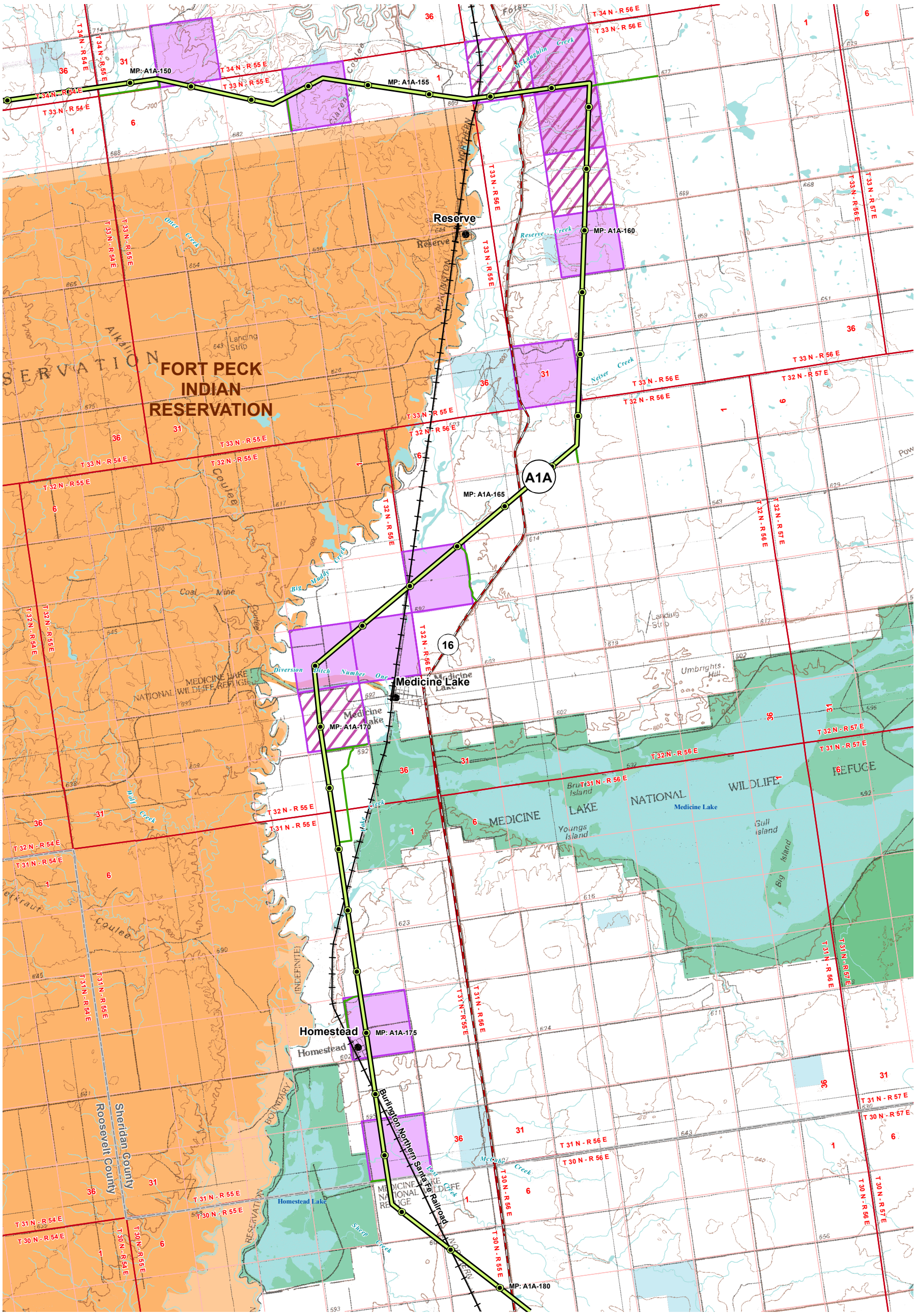

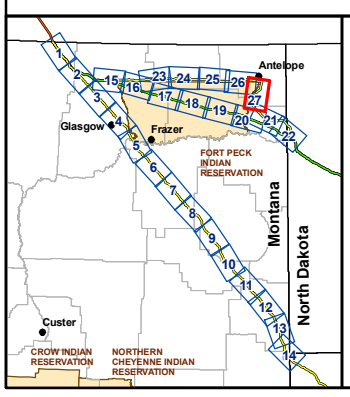

Legend

- Valve
- Pump Station
- Lewis and Clark Campsite
- Lewis and Clark Trail

Steele City Segment Routes

- Alternative A
- Alternative A1A
- Alternative B
- Access Road
- Railroad
- Abandoned Railroad
- Cultural Sites (Aerial Survey)
- Previously Recorded Cultural Site

Land Owner

- Bureau of Land Management (BLM)
- Bankhead-Jones Land Use (BLM)
- Bureau of Reclamation (BOR)
- Indian Lands or Reservations
- Military Reservations/ Corps of Engineers
- National Forest Service Land (USFS)
- National Park Service (NPS)
- National Wildlife Refuge (USFWS)
- Private Lands
- State Lands
- State Fish, Wildlife & Parks

Montana Study Area
KEYSTONE XL PROJECT

ConocoPhillips — TransCanada

Mapbook 7
Cultural Resources

Map 27 of 27

0 0.5 1 2 Miles

0 0.5 1 2 Kilometers

1:100,000

N