

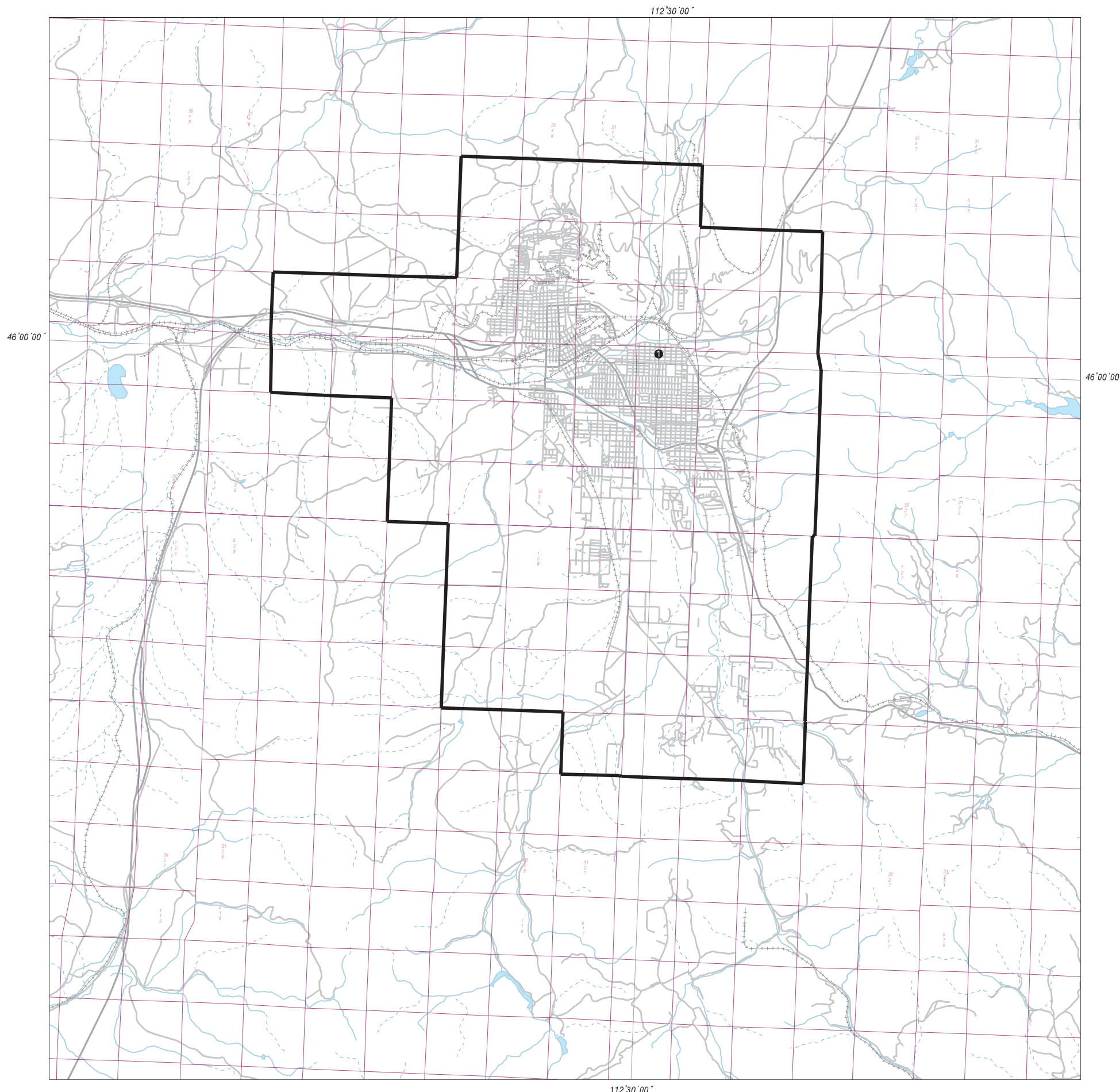
SILVER BOW COUNTY

Butte PM-10 Nonattainment Area











BUTTE PM-10 Nonattainment Area:*
The NW corner of Section 2, T3N, R8W;
thence easterly to NE corner Section 5, T3N, R7W;
thence southerly to NW corner section 9, T3N, R7W;
thence easterly to NE corner section 10, T3N, R7W;
thence southerly to SE corner Section 22, T2N, T7W;
thence westerly to SW corner Section 19, T2N, R7W;
thence northerly to NW corner Section 14, T2N, R7W;
thence westerly to SW corner Section 35, T3N, R8W;
thence northerly to SW corner Section 34, T3N, R8W;
thence westerly to SW corner Section 27, T3N, R8W;
thence northerly to NW corner Section 17, T3N, R8W;
thence easterly to NW corner Section 14, T3N, R8W;
thence northerly to the point of beginning.

* Boundary as described by 56 FR 56794,
November 6, 1991.

1 Greely School PM-10 SLAMS monitoring site. Began
operation 10/1/93 with TEOM continuous monitor.
Years of Record 1985 to present.
AIRS number 30-093-0005, UTM location Zone 12,
383853mE; 5095201mN.



LEGEND


-  Designated PM-10 Nonattainment Area Boundary
-  Improved Road
-  Interstate Highway
-  Trail
-  Railroad
-  River
-  Stream
-  Public Land Survey
-  Municipal Area
-  Water Body

NRIS does not guarantee the data for functionality, accuracy, or being free from errors. The user assumes responsibility to verify usability for their purposes.

Background data from TIGER files and BLM PLSS or UTM grid generated in ArcInfo.



Scale of Feet



Scale of Meters

