

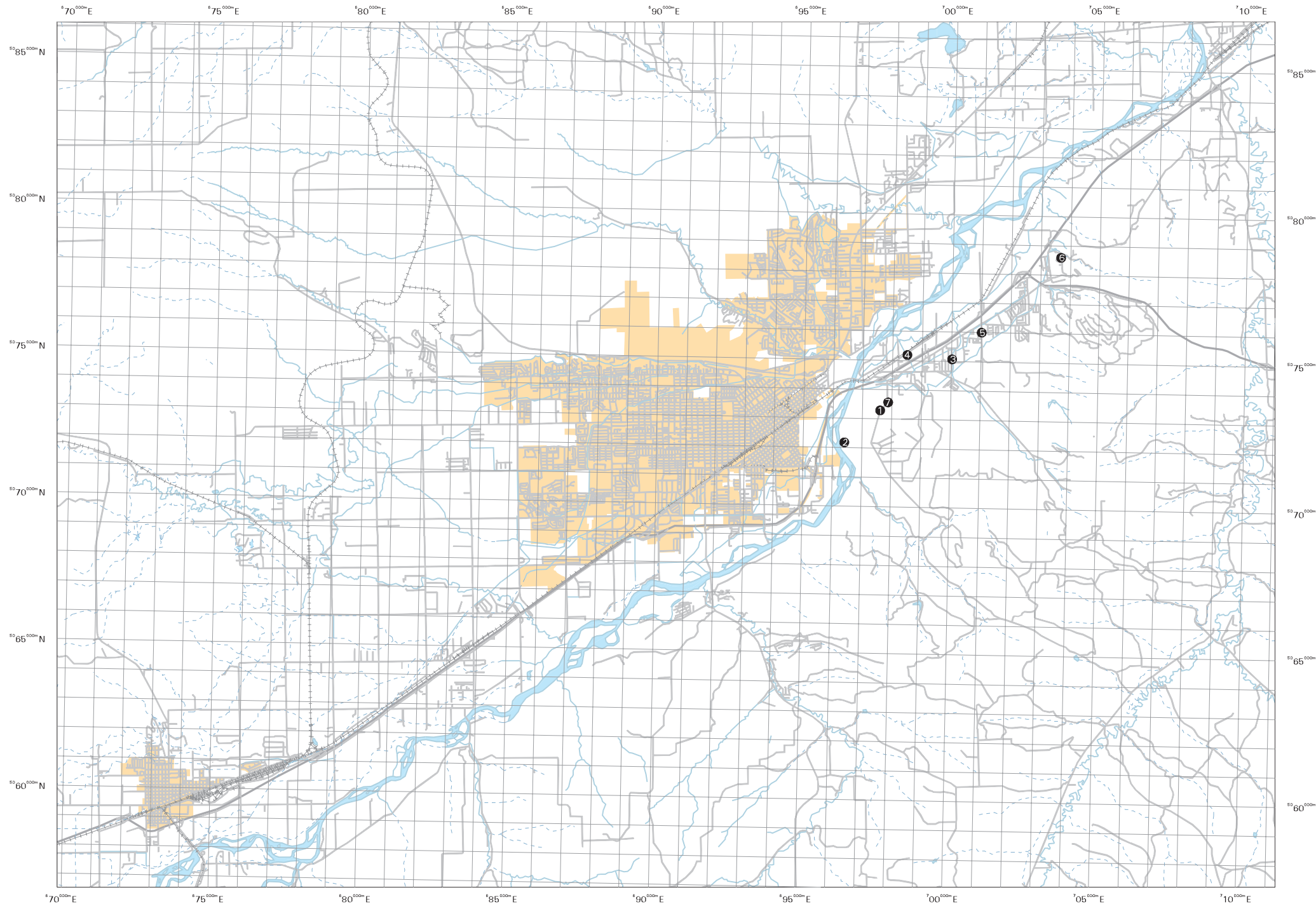
YELLOWSTONE COUNTY

Billings Sulfur Dioxide Nonattainment Area











BILLINGS SO₂ Nonattainment Area:*
 SIP Call - no nonattainment boundary required.
 A control area will be selected in the future.

* Designated SIP Call by EPA letter dated March 4, 1993.
 No informational notice published.

- 1 Coburn Road SO₂ SLAMS monitoring site.
 Years of Record 1981 to present.
 AIRS number 30-111-0066, UTM location Zone 12, 697602mE; 5073289mN.
- 2 Sacrifice Cliff SO₂ SLAMS monitoring site.
 Years of Record 1993 to present.
 AIRS number 30-111-0080, UTM location Zone 12, 696402mE; 5072180mN.
- 3 Lockwood Park SO₂ SPM monitoring site.
 Years of Record 1987 to present.
 AIRS number 30-111-1065, UTM location Zone 12, 700020mE; 5075075mN.
- 4 Brickyard Lane SO₂ SPM monitoring site.
 Years of Record 1989 to present.
 AIRS number 30-111-2005, UTM location Zone 12, 698494mE; 5075192mN.
- 5 Johnson Lane SO₂ SPM monitoring site.
 Years of Record 1993 to present.
 AIRS number 30-111-2006, UTM location Zone 12, 701010mE; 5076000mN.
- 6 Pine Hills SO₂ SPM monitoring site.
 Years of Record 1993 to present.
 AIRS number 30-111-2007, UTM location Zone 12, 703670mE; 5078600mN.
- 7 Lower Coburn Road SO₂ SPM monitoring site and meteorology site. Scheduled installation date August 1, 1998.



LEGEND


-  Designated Sulfur Dioxide Nonattainment Area Boundary
-  Improved Road
-  Interstate Highway
-  Trail
-  Railroad
-  River
-  Stream
-  UTM Grid
-  Municipal Area
-  Water Body

NRIS does not guarantee the data for functionality, accuracy, or being free from errors. The user assumes responsibility to verify usability for their purposes.

Background data from TIGER files and BLM PLSS or UTM grid generated in Arc/Info.



Scale of Miles



Scale of Kilometers

