
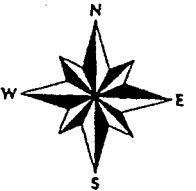
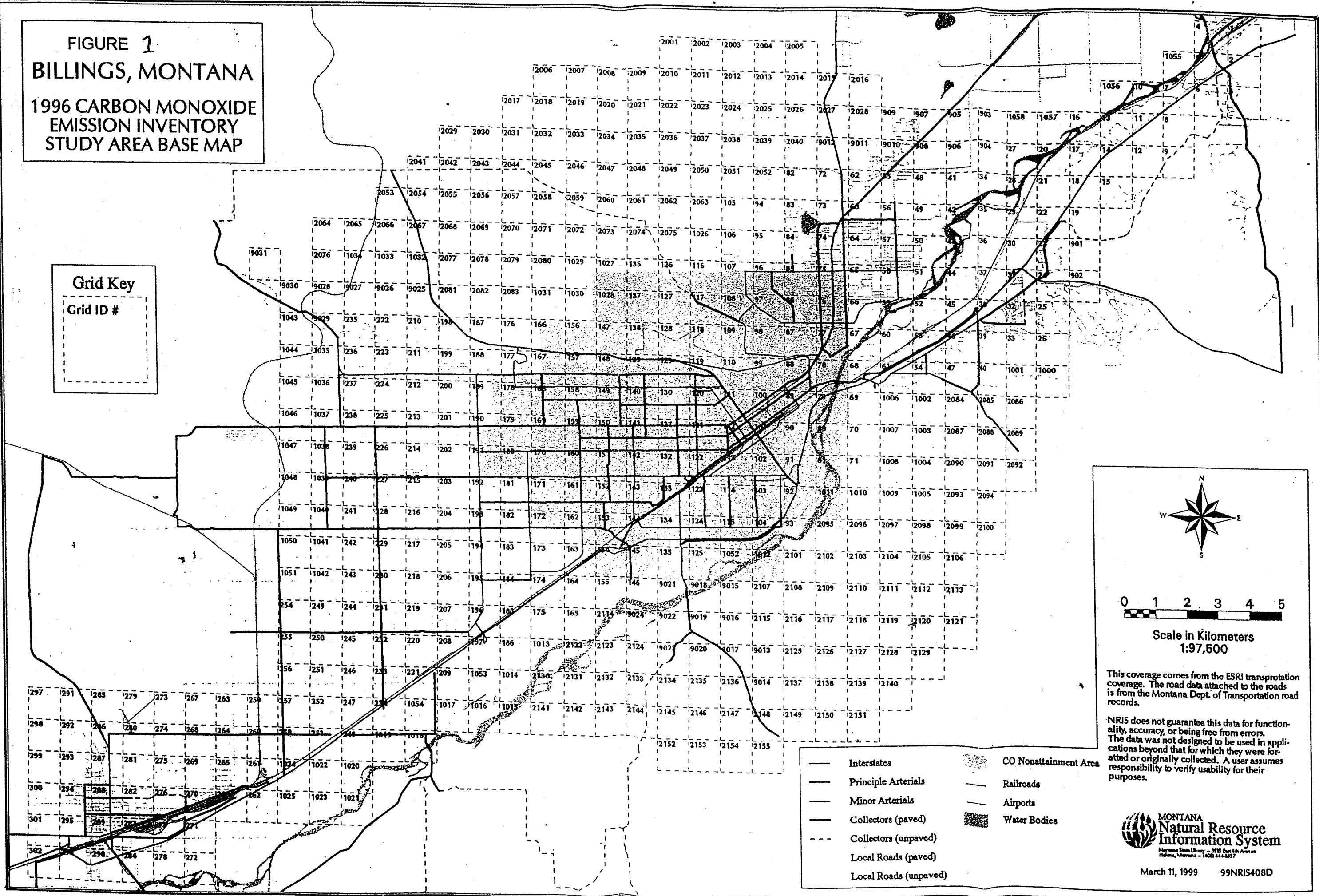


FIGURE 1
BILLINGS, MONTANA
1996 CARBON MONOXIDE
EMISSION INVENTORY
STUDY AREA BASE MAP

Grid Key

Grid ID #



Scale in Kilometers
 1:97,500

This coverage comes from the ESRI transportation coverage. The road data attached to the roads is from the Montana Dept. of Transportation road records.

NRIS does not guarantee this data for functionality, accuracy, or being free from errors. The data was not designed to be used in applications beyond that for which they were formatted or originally collected. A user assumes responsibility to verify usability for their purposes.

- Interstates
- Principle Arterials
- Minor Arterials
- Collectors (paved)
- - - Collectors (unpaved)
- Local Roads (paved)
- Local Roads (unpaved)
- CO Nonattainment Area
- Railroads
- Airports
- Water Bodies



March 11, 1999 99NRIS408D